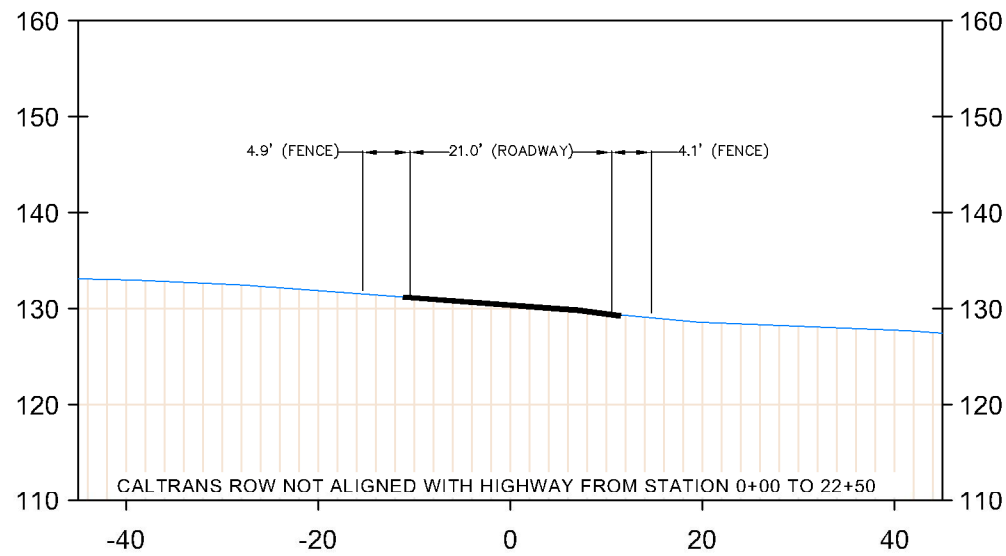


SECTION LEGEND

- 2-D** SEGMENT NUMBER - SECTION LETTER
- APPROXIMATE R.O.W. LOCATION

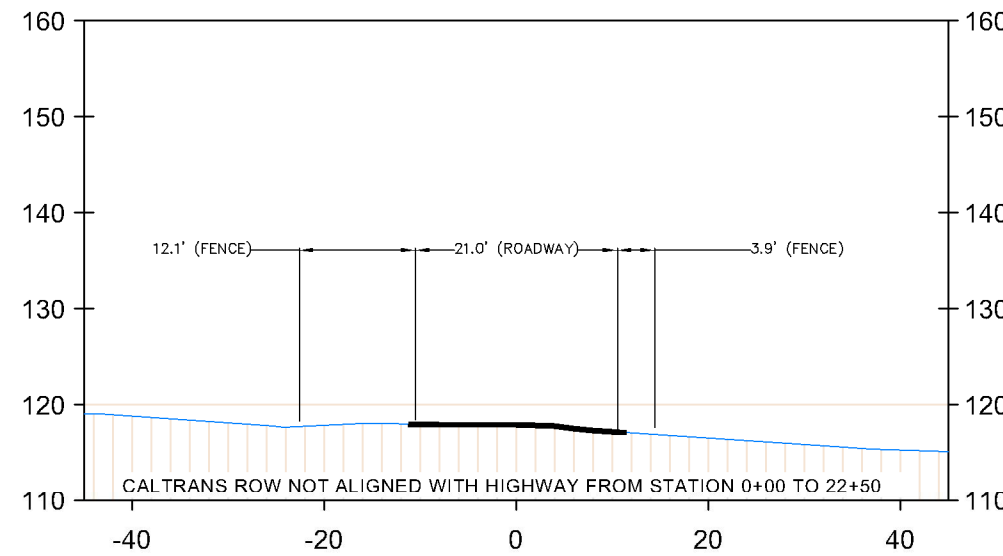
1-A

STA: 8+50



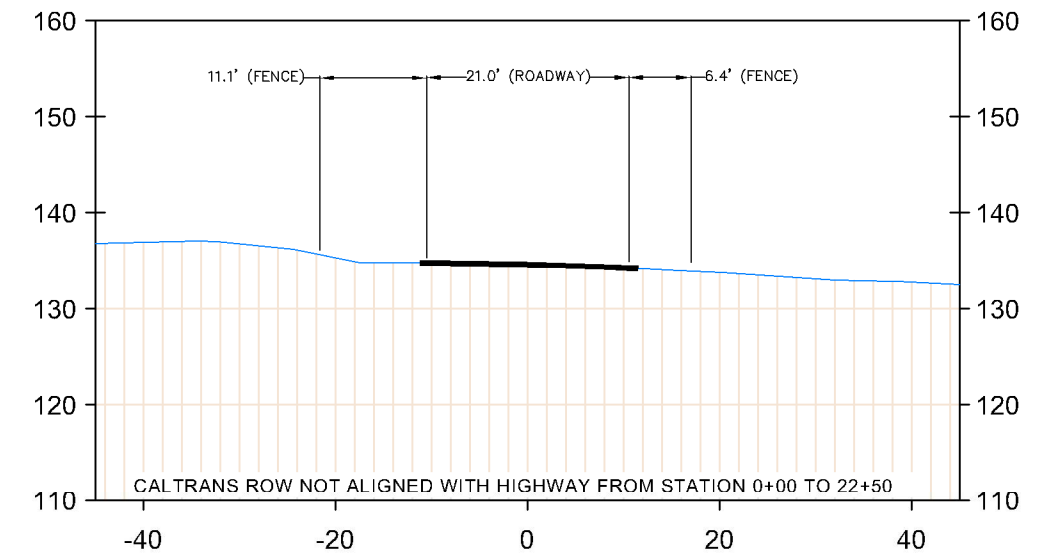
1-B

STA: 11+70



1-C

STA: 20+51



(Google Maps, 2014)



(Google Maps, 2014)



(Google Maps, 2014)

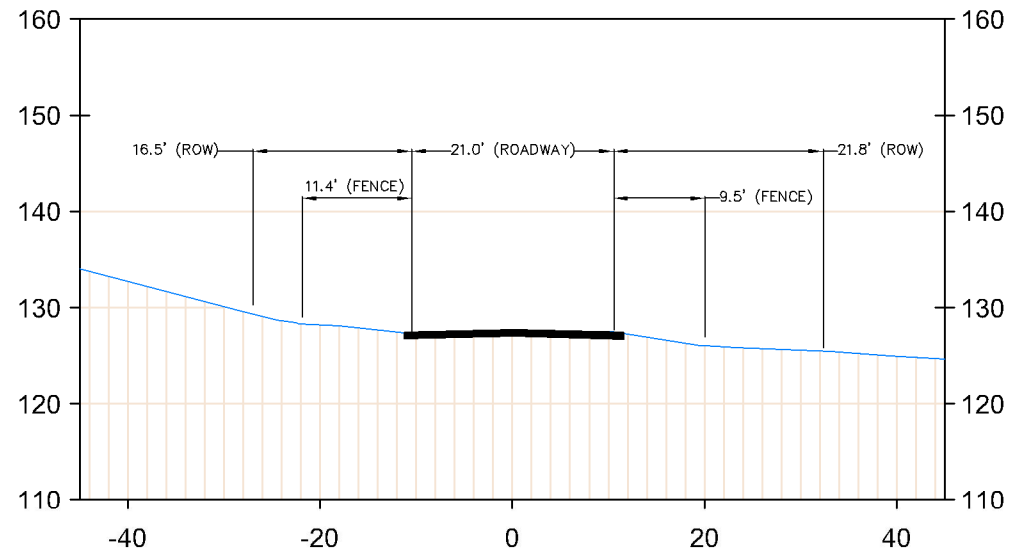


SECTION LEGEND

- 2-D SEGMENT NUMBER - SECTION LETTER
- - - - - APPROXIMATE R.O.W. LOCATION

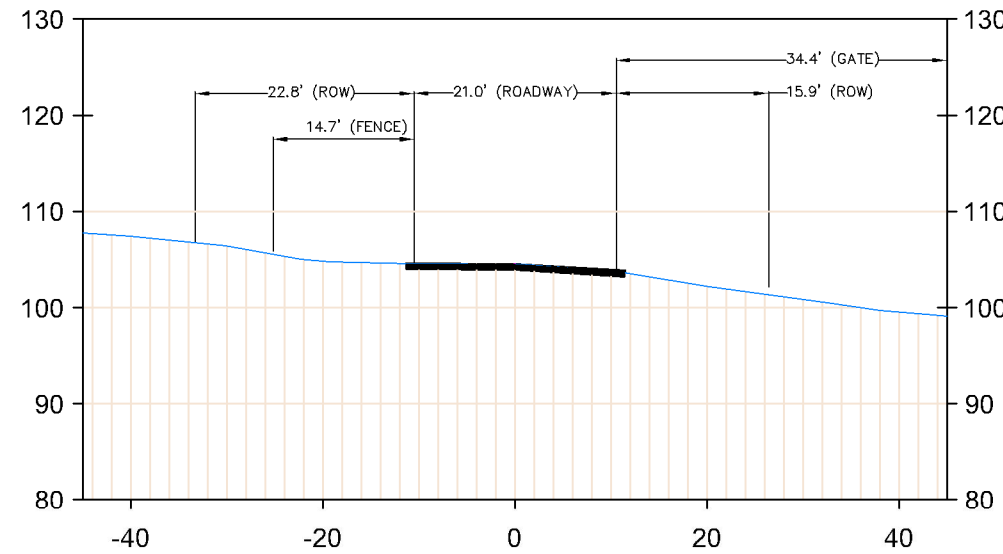
1-D

STA: 26+27



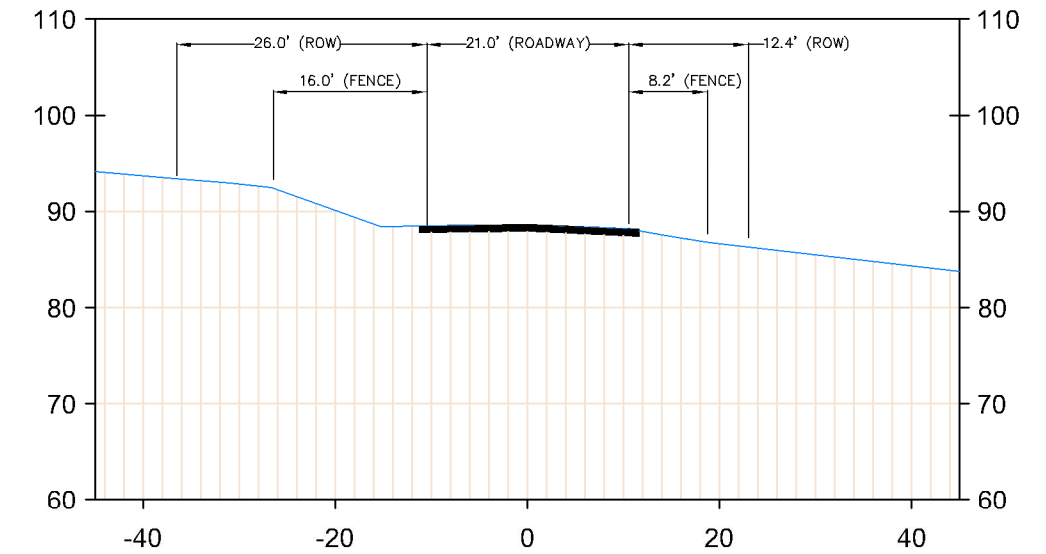
1-E

STA: 29+86



1-F

STA: 36+78



(Google Maps, 2014)



(Google Maps, 2014)



(Google Maps, 2014)

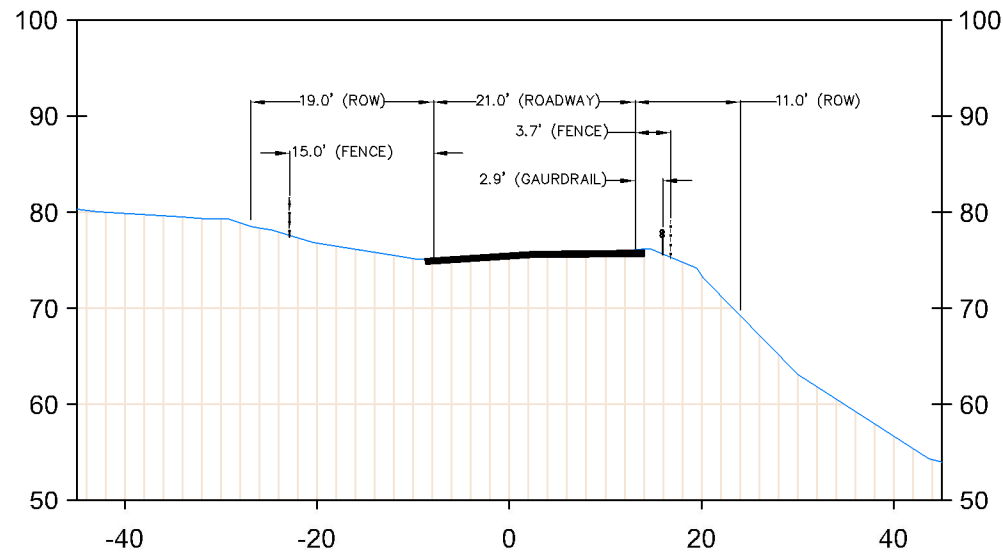


SECTION LEGEND

- 2-D** SEGMENT NUMBER - SECTION LETTER
- APPROXIMATE R.O.W. LOCATION

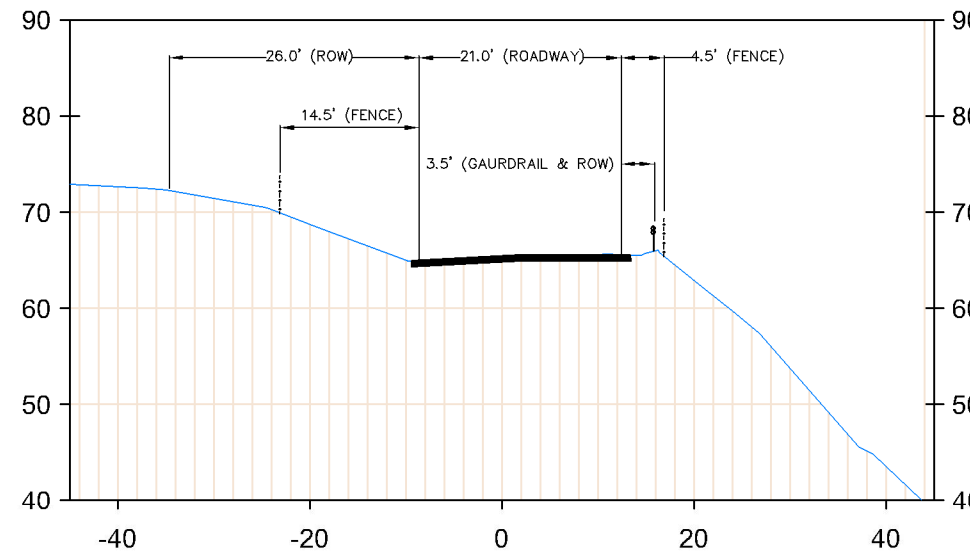
2-A

STA: 40+56



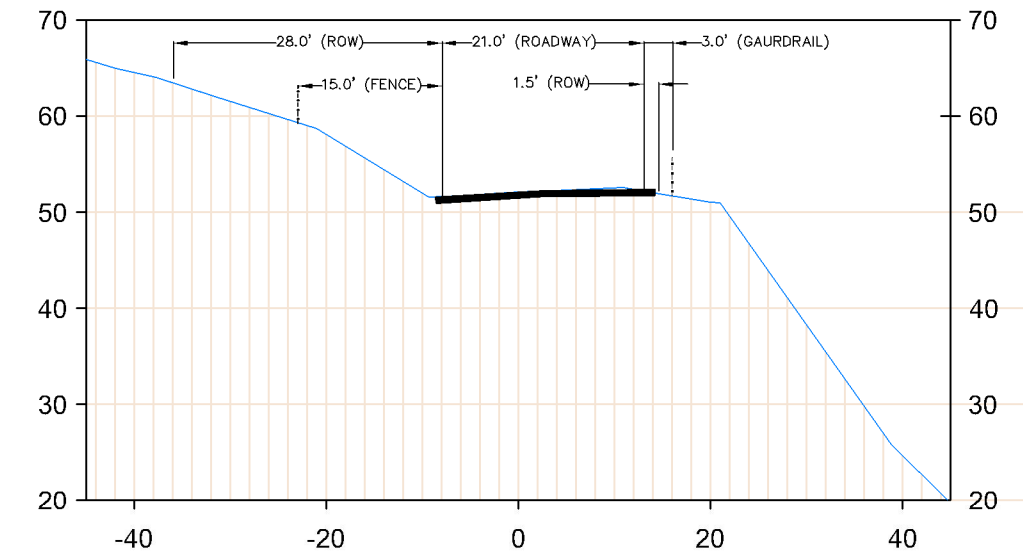
2-B

STA: 42+26



2-C

STA: 44+14



(Google Maps, 2014)



(Google Maps, 2014)



(Google Maps, 2014)

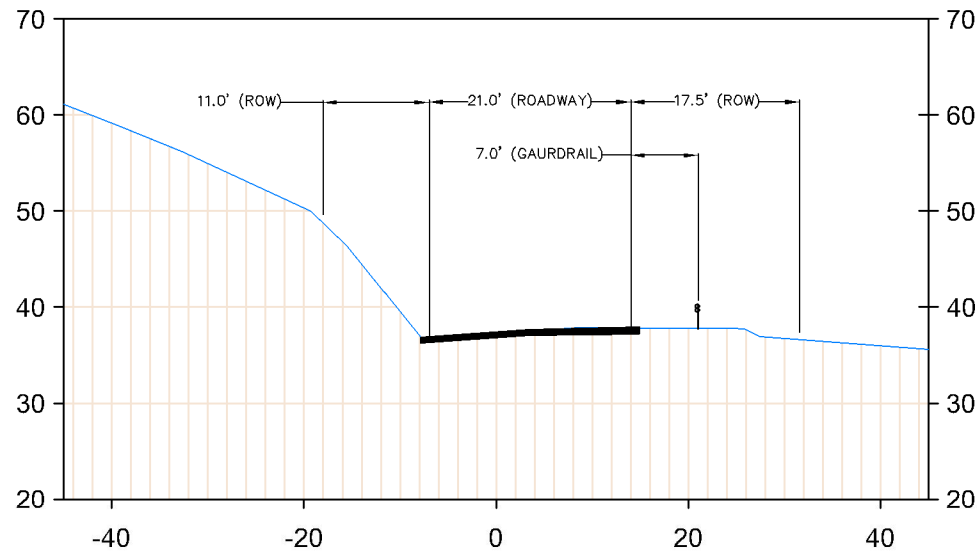


SECTION LEGEND

- 2-D** SEGMENT NUMBER - SECTION LETTER
- APPROXIMATE R.O.W. LOCATION

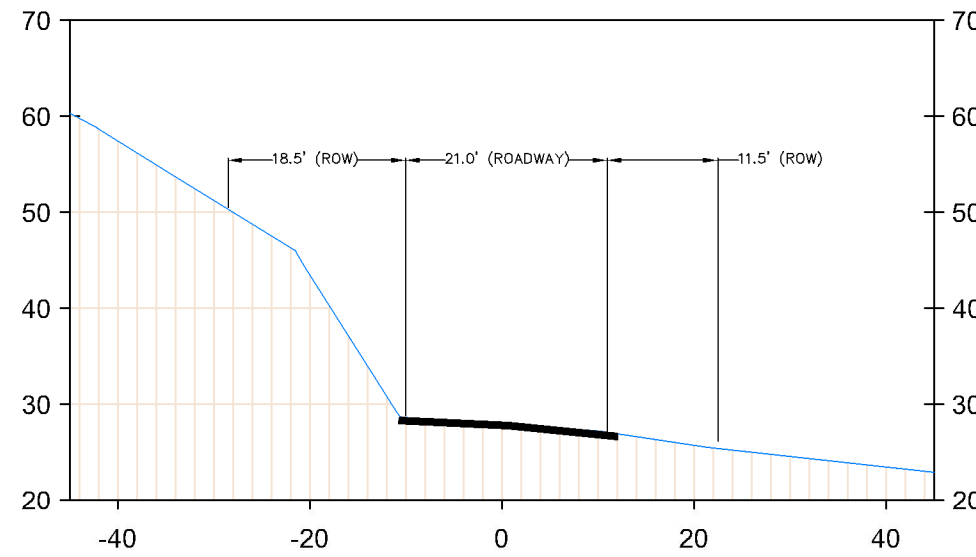
2-D

STA: 46+12



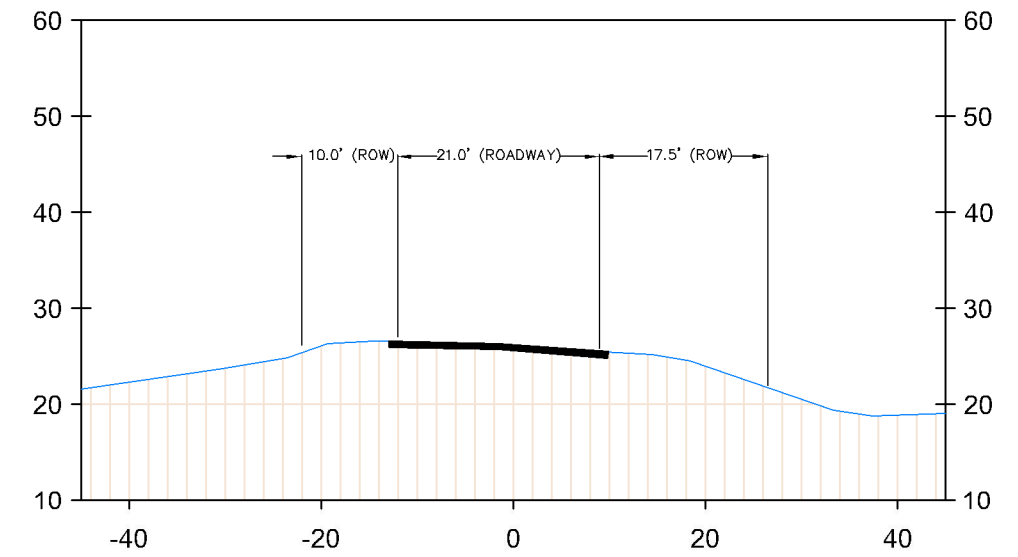
2-E

STA: 47+42



2-F

STA: 48+75



(Google Maps, 2014)



(Google Maps, 2014)



(Google Maps, 2014)

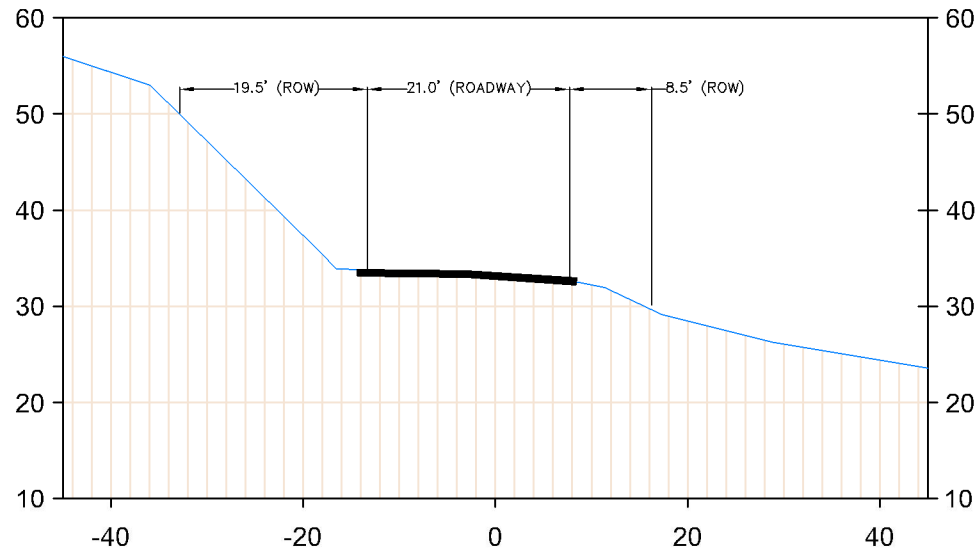


SECTION LEGEND

- 2-D SEGMENT NUMBER - SECTION LETTER
- - - - - APPROXIMATE R.O.W. LOCATION

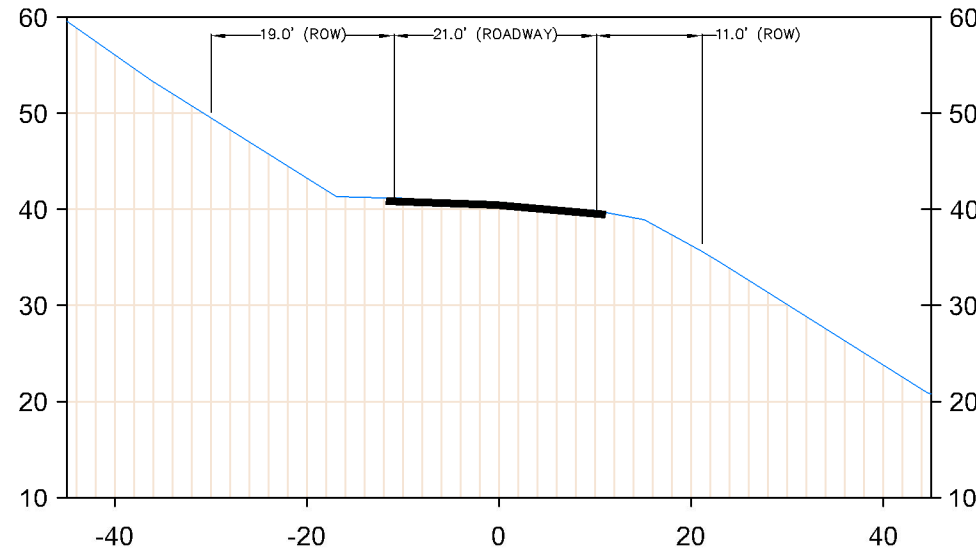
2-G

STA: 50+23



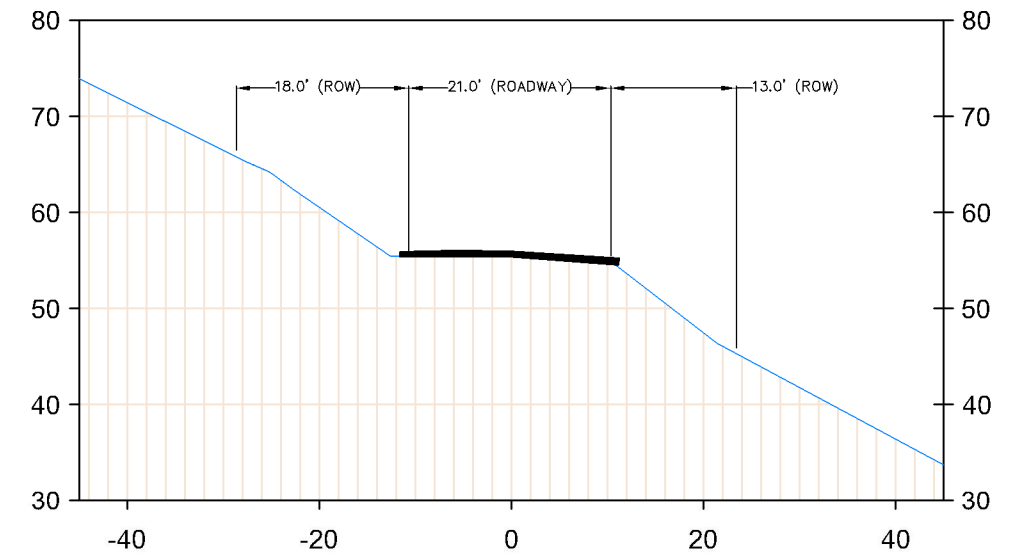
2-H

STA: 51+36



2-I


STA: 53+20



(Google Maps, 2014)



(Google Maps, 2014)



(Google Maps, 2014)

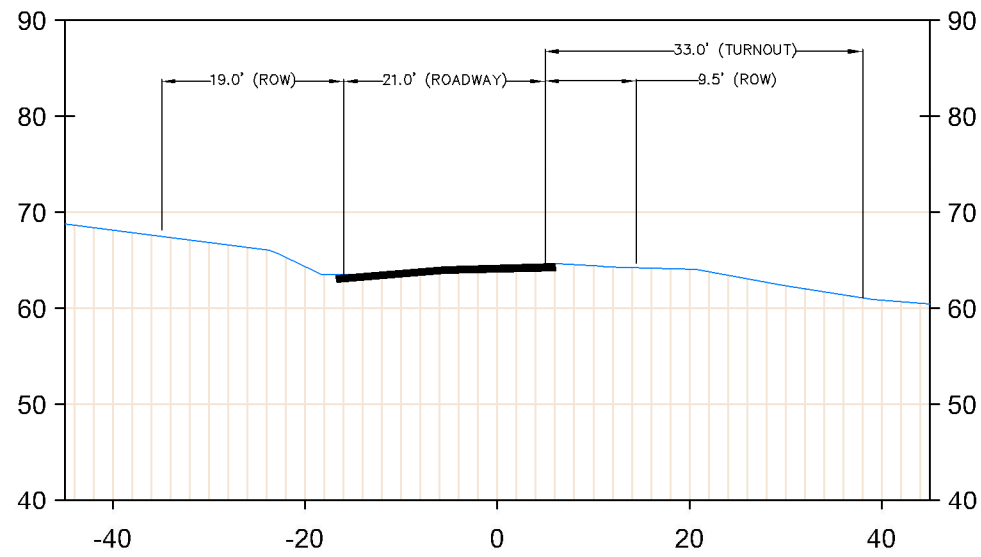


SECTION LEGEND

- 2-D** SEGMENT NUMBER - SECTION LETTER
- APPROXIMATE R.O.W. LOCATION

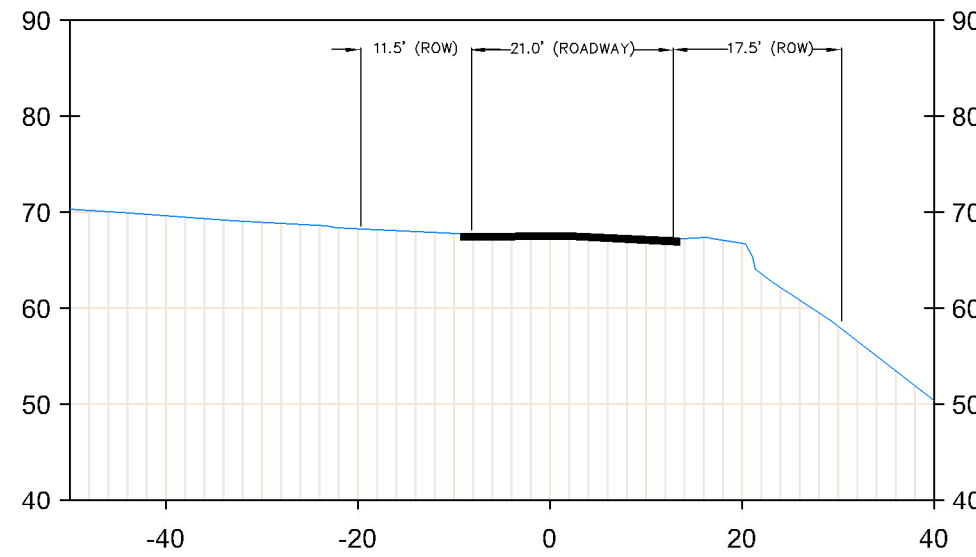
2-J

STA: 54+77



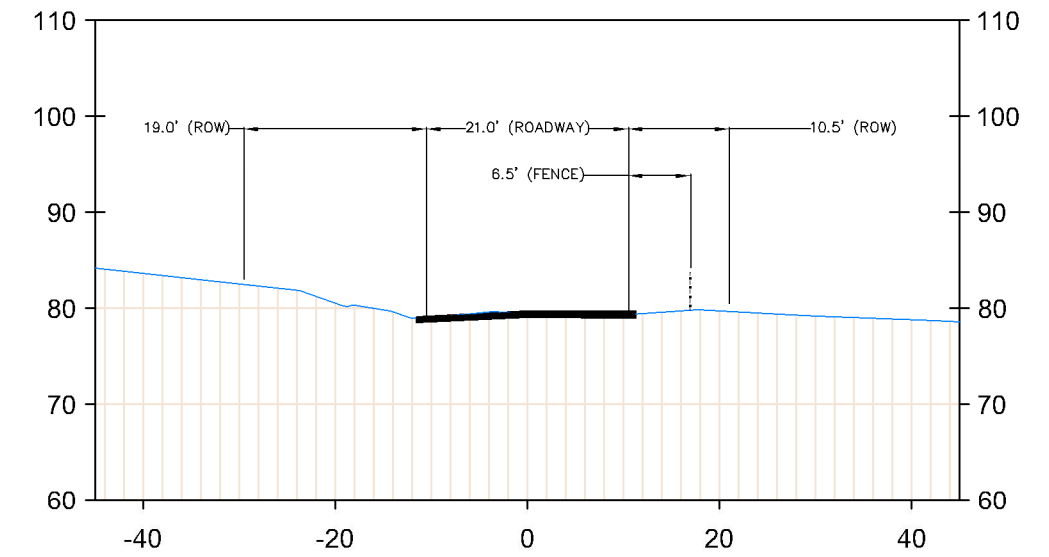
2-K

STA: 55+40



2-L

STA: 58+25



(Google Maps, 2014)



(Google Maps, 2014)



(Google Maps, 2014)

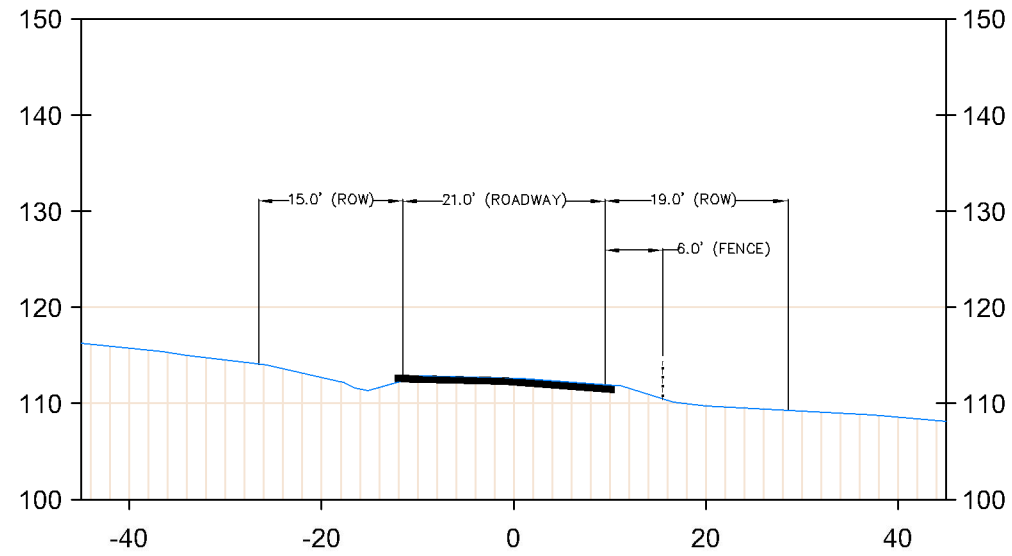


SECTION LEGEND

- 2-D** SEGMENT NUMBER - SECTION LETTER
- APPROXIMATE R.O.W. LOCATION

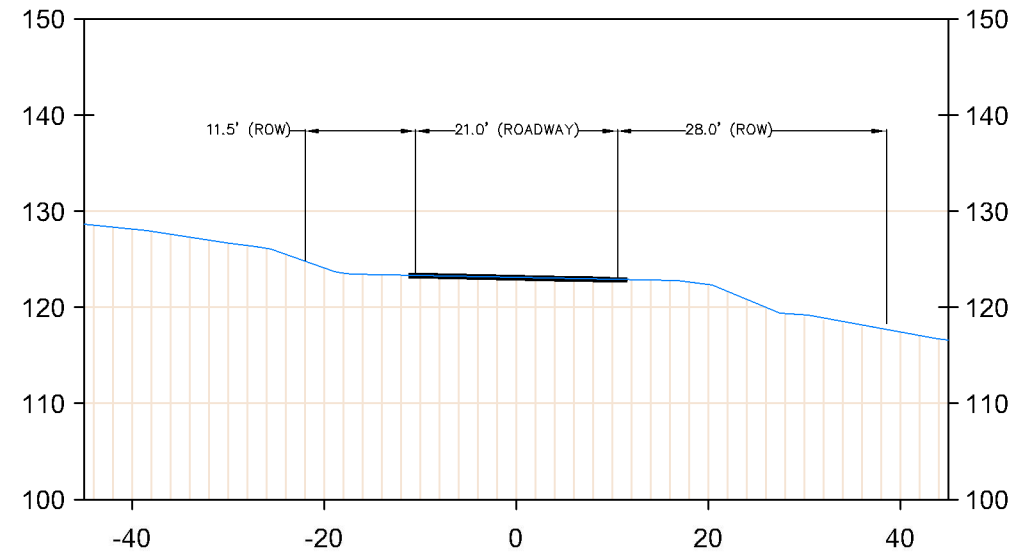
3-A

STA: 67+57



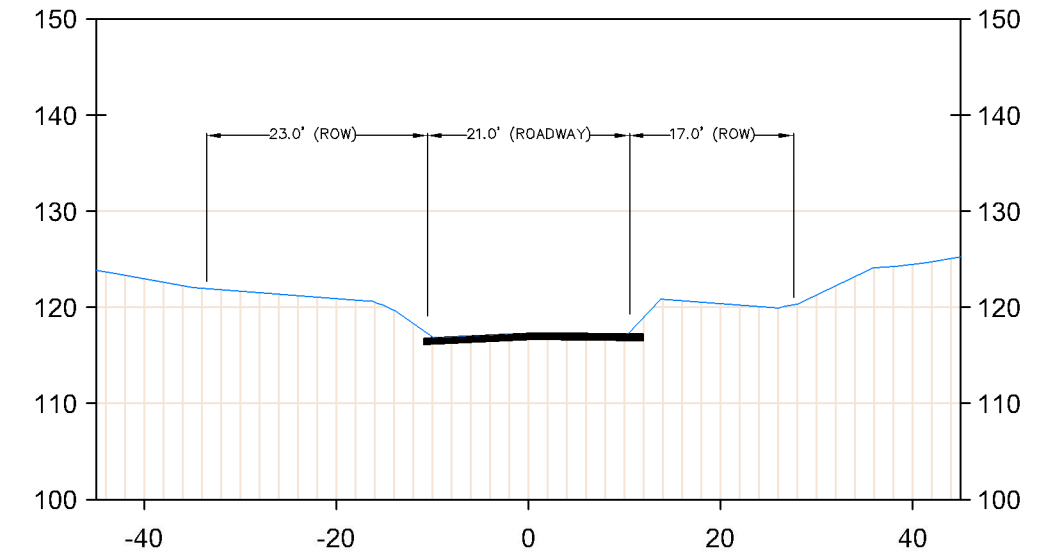
3-B

STA: 72+50



3-C

STA: 77+50



(Google Maps, 2014)



(Google Maps, 2014)



(Google Maps, 2014)

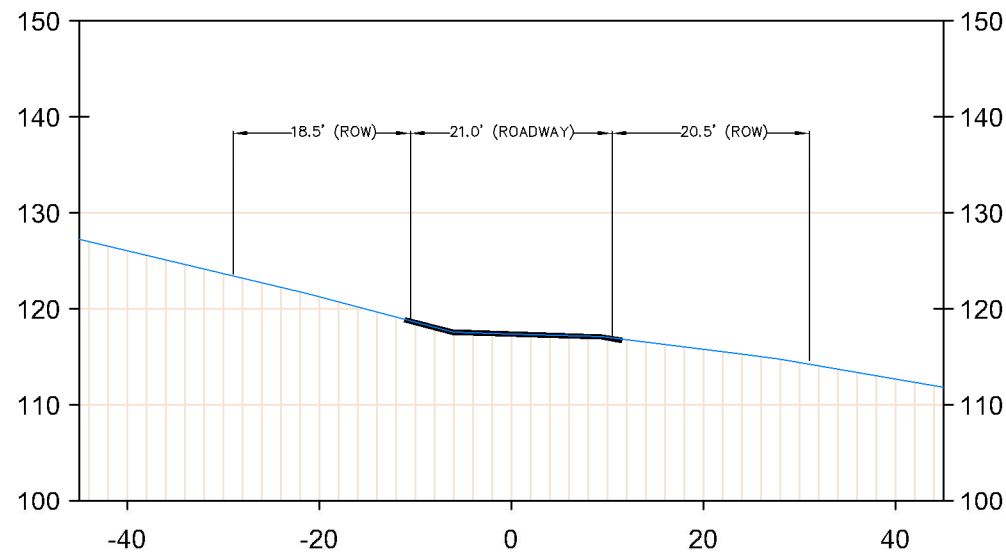


SECTION LEGEND

- 2-D SEGMENT NUMBER - SECTION LETTER
- - - - - APPROXIMATE R.O.W. LOCATION

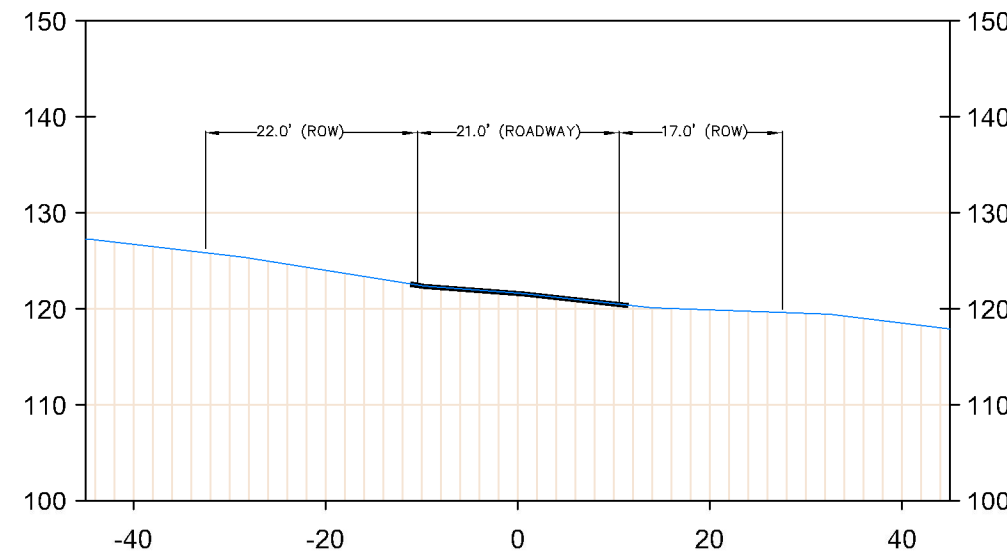
3-D

STA: 80+60



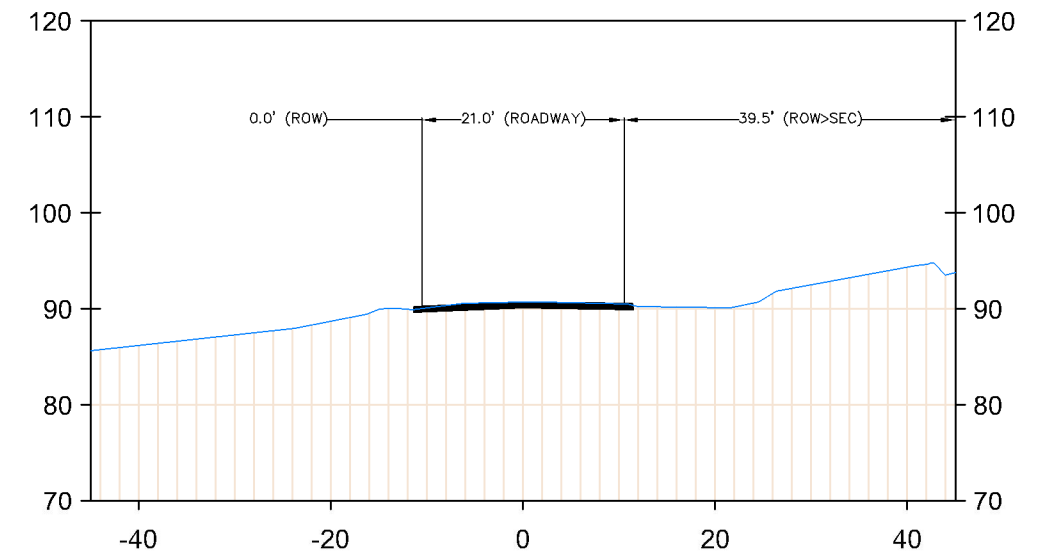
3-E

STA: 89+44



3-F

STA: 93+79



(Google Maps, 2014)



(Google Maps, 2014)



(Google Maps, 2014)

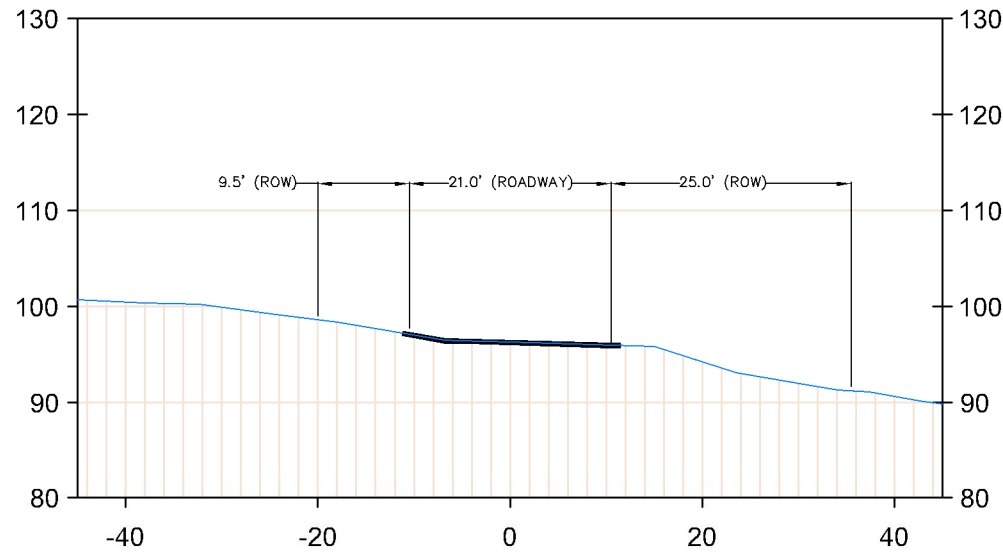


SECTION LEGEND

- 2-D SEGMENT NUMBER - SECTION LETTER
- - - - - APPROXIMATE R.O.W. LOCATION

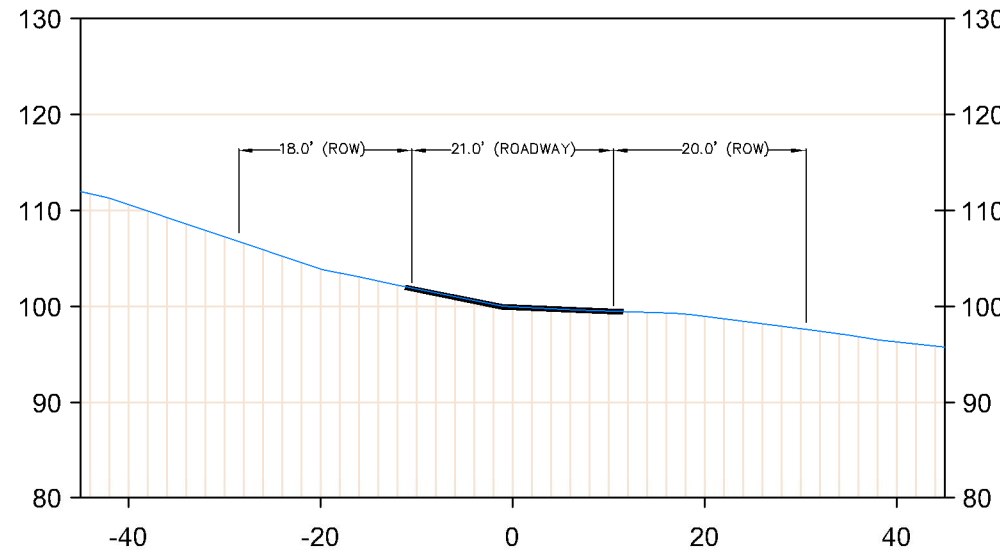
3-G

STA: 99+75



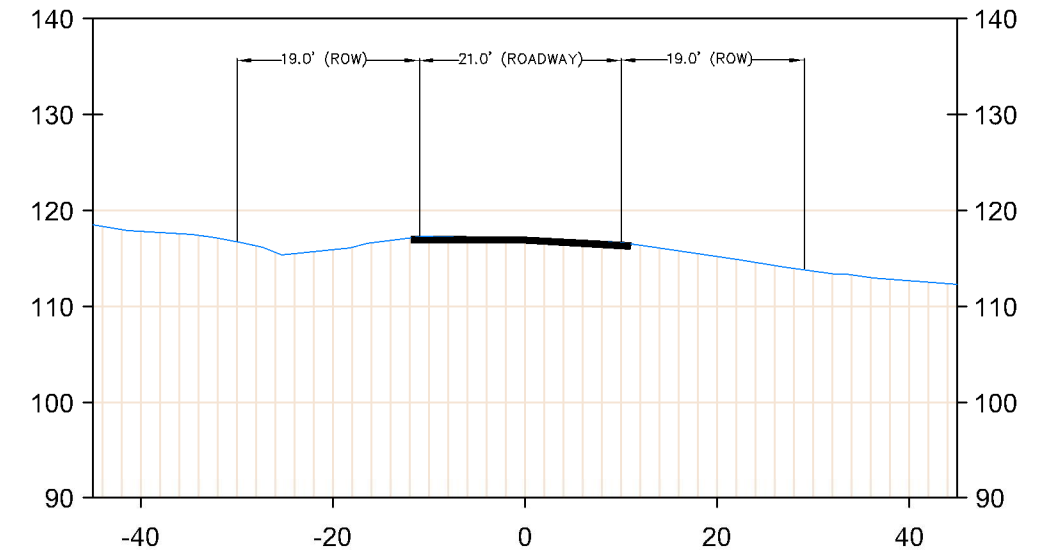
3-H

STA: 102+64



3-I

STA: 109+35



(Google Maps, 2014)




(Google Maps, 2014)



(Google Maps, 2014)

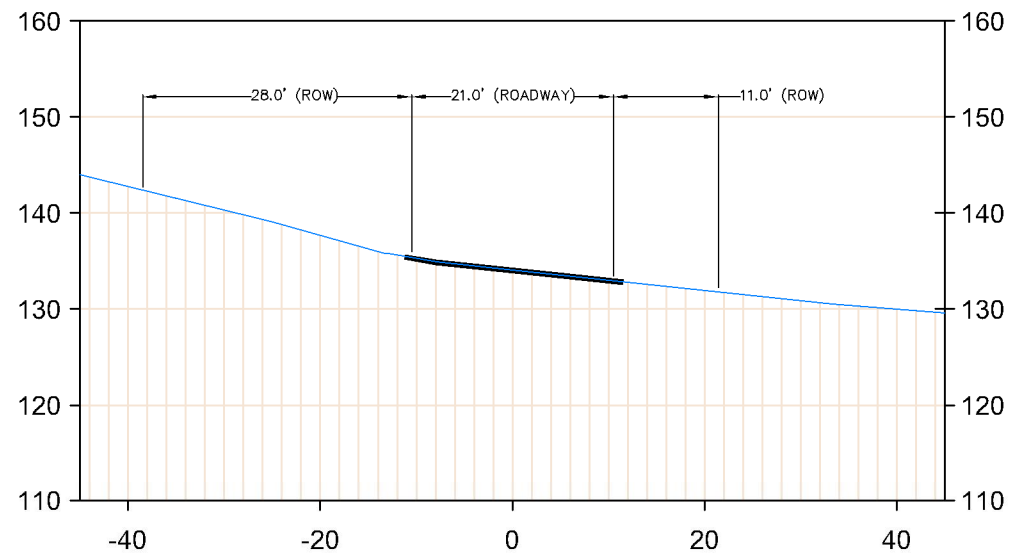


SECTION LEGEND

- 2-D** SEGMENT NUMBER - SECTION LETTER
-  APPROXIMATE R.O.W. LOCATION

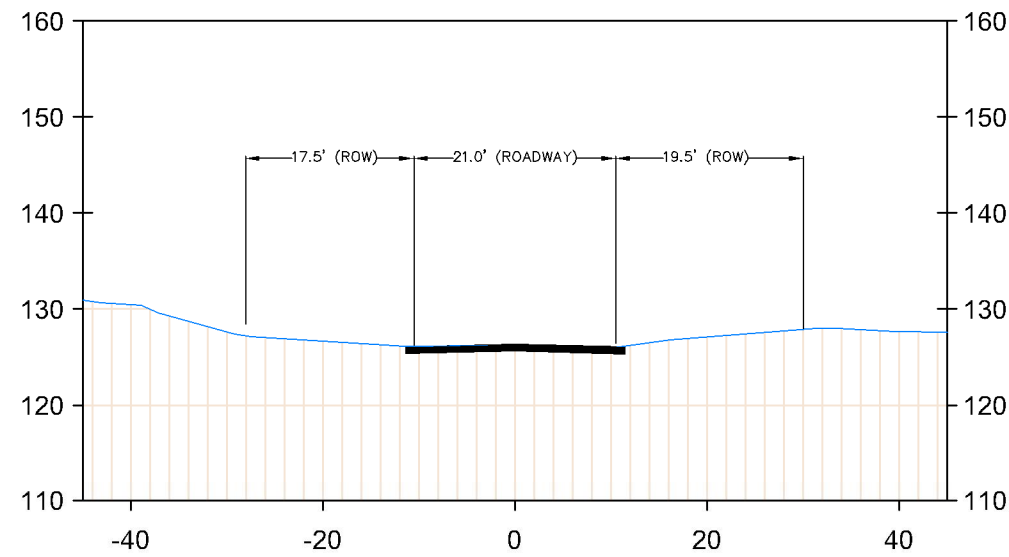
3-J

STA: 115+00



3-K

STA: 118+31



(Google Maps, 2014)



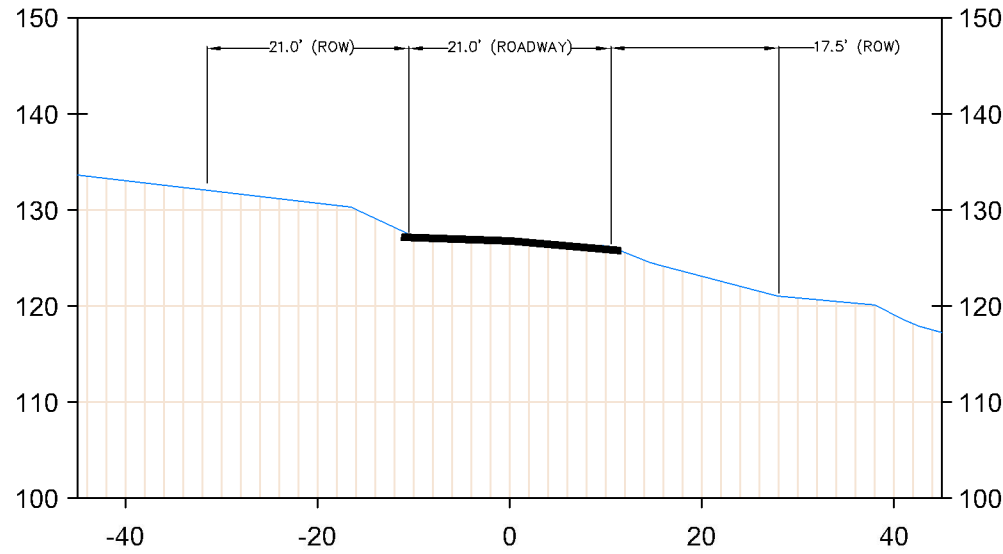
(Google Maps, 2014)

SECTION LEGEND

- 2-D** SEGMENT NUMBER - SECTION LETTER
- APPROXIMATE R.O.W. LOCATION

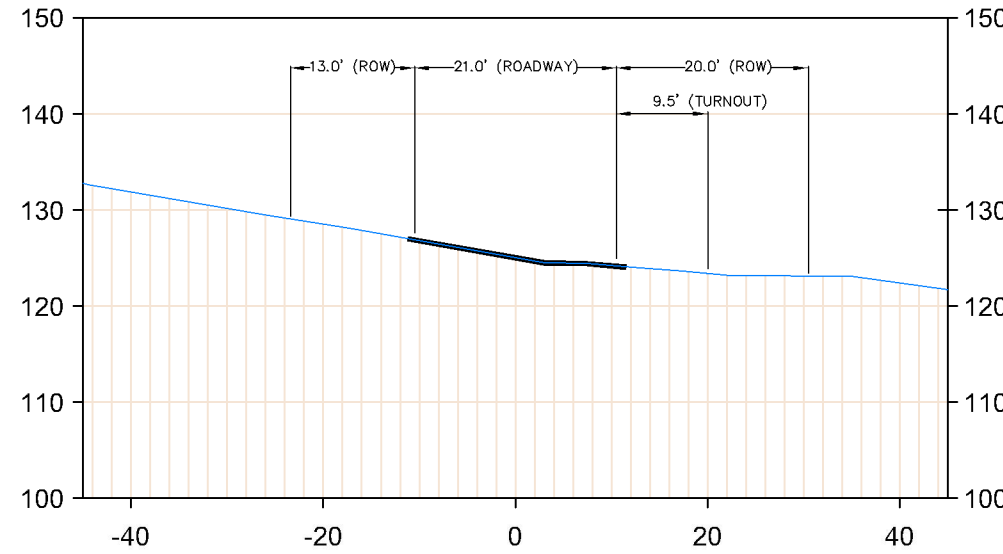
4-A

STA: 124+29



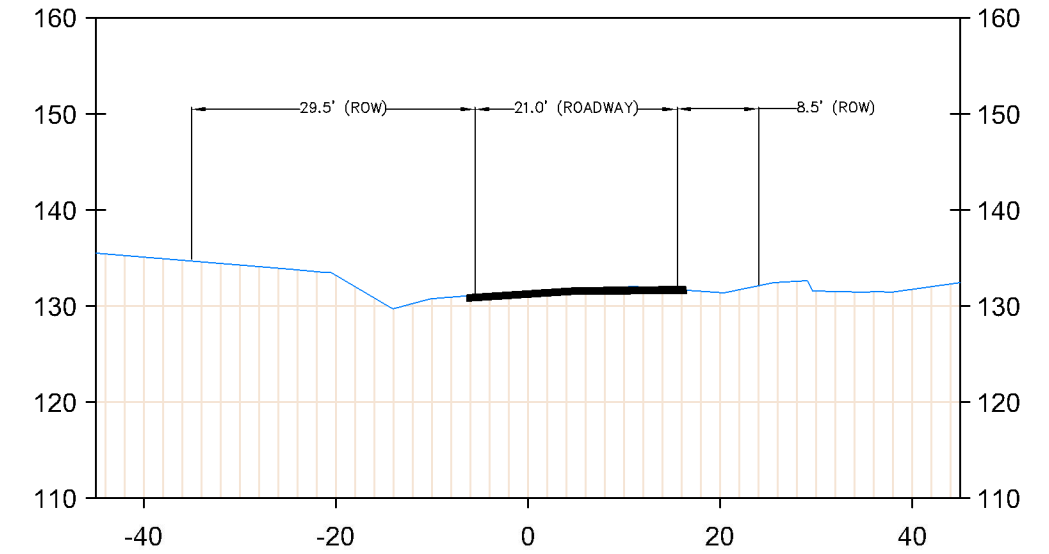
4-B

STA: 128+63



4-C

STA: 135+07



(Google Maps, 2014)



(Google Maps, 2014)

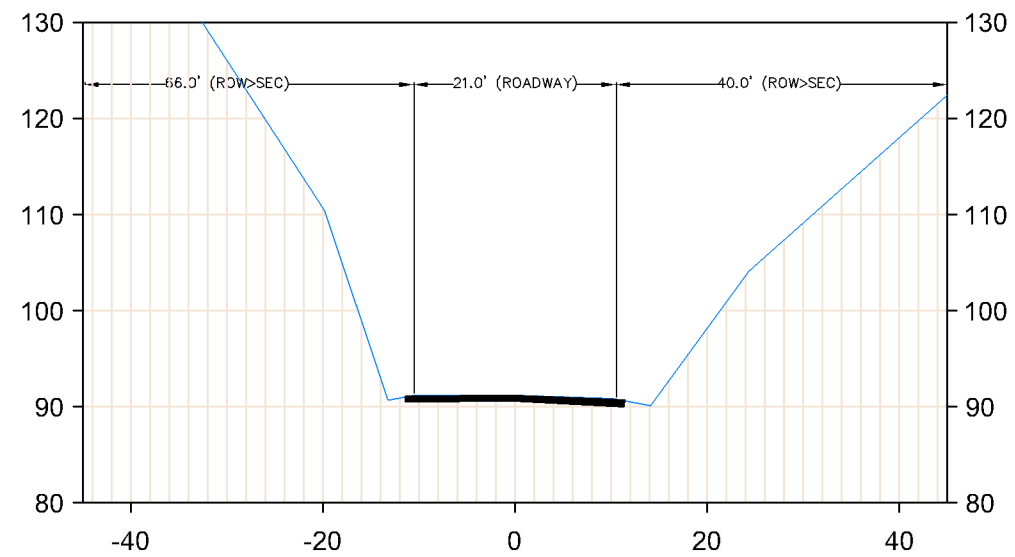


(Google Maps, 2014)

SECTION LEGEND

- 2-D** SEGMENT NUMBER - SECTION LETTER
- APPROXIMATE R.O.W. LOCATION

4-D STA: 141+26



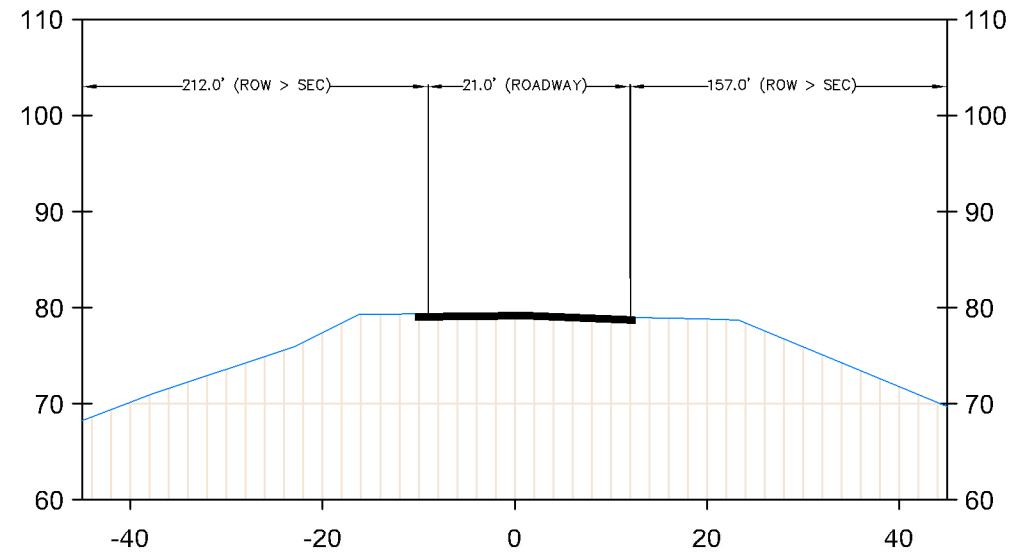
(Google Maps, 2014)



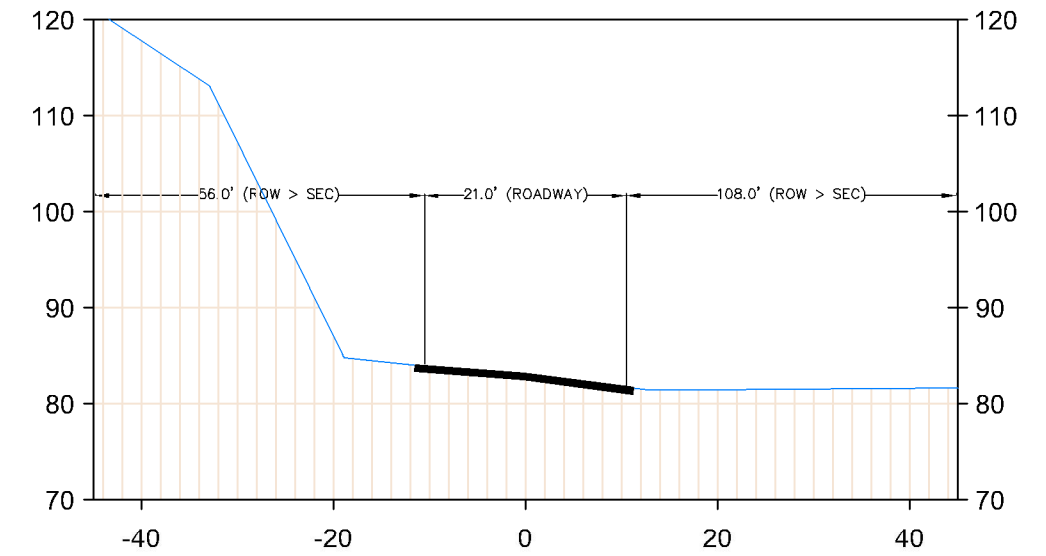
SECTION LEGEND

- 2-D** SEGMENT NUMBER - SECTION LETTER
- APPROXIMATE R.O.W. LOCATION

5-A
STA: 143+87



5-B
STA: 146+27



(Google Maps, 2014)



(Google Maps, 2014)

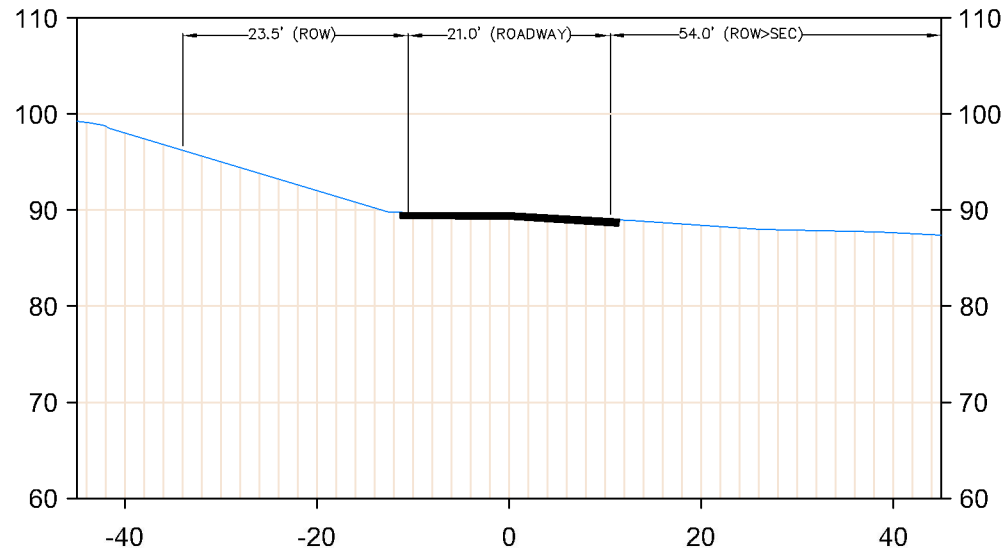


SECTION LEGEND

- 2-D SEGMENT NUMBER - SECTION LETTER
- - - - - APPROXIMATE R.O.W. LOCATION

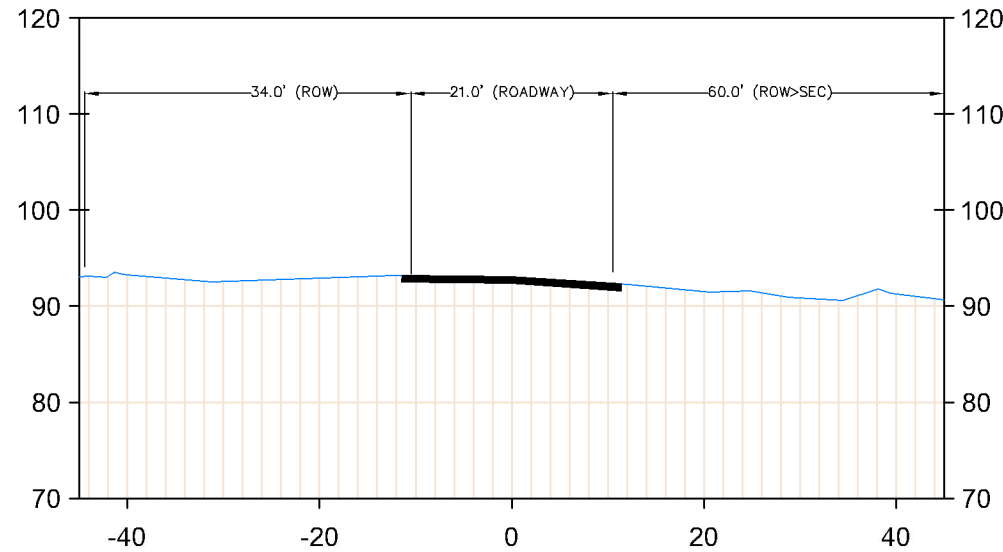
5-C

STA: 149+54



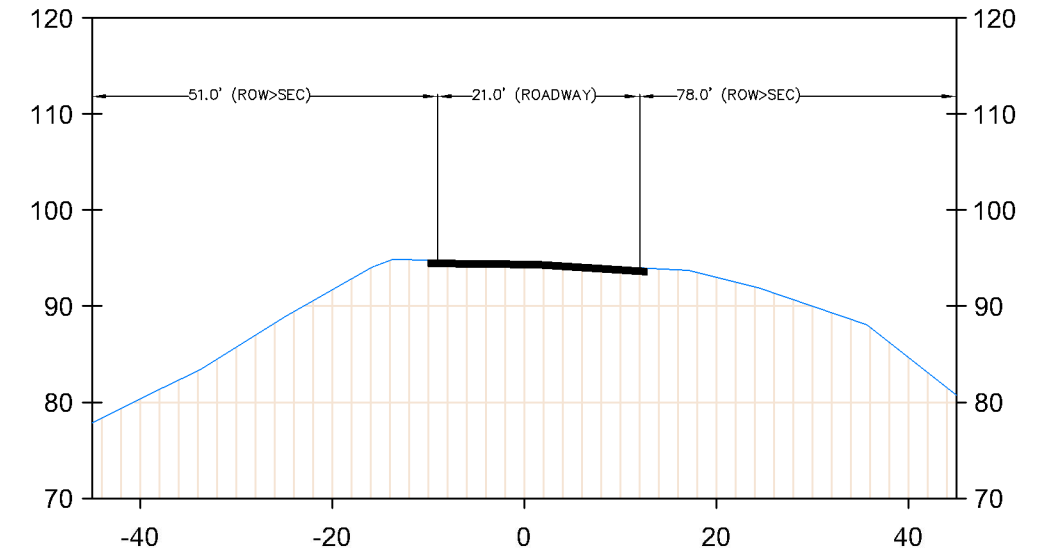
5-D

STA: 151+68



5-E

STA: 152+25



(Google Maps, 2014)



(Google Maps, 2014)



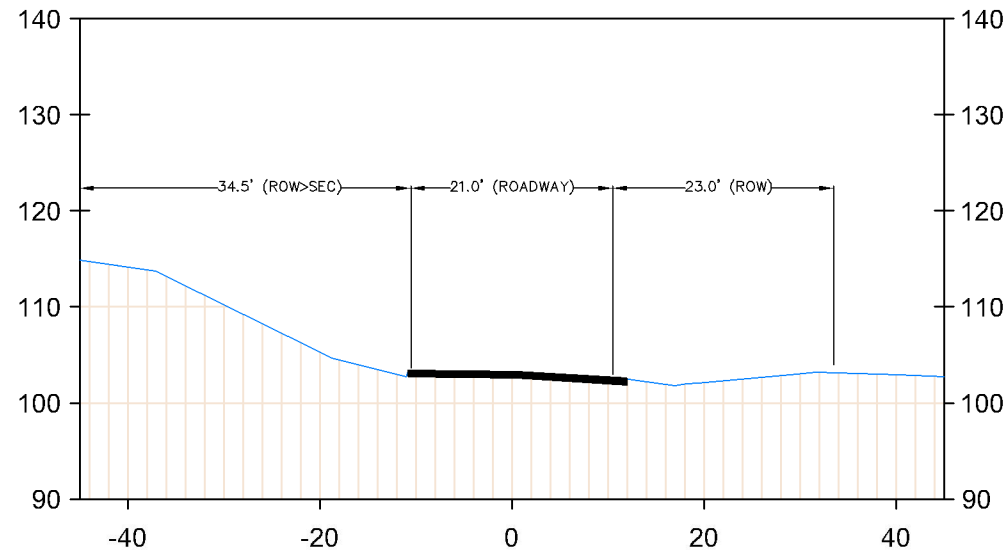
(Google Maps, 2014)

SECTION LEGEND

- 2-D SEGMENT NUMBER - SECTION LETTER
- - - - - APPROXIMATE R.O.W. LOCATION

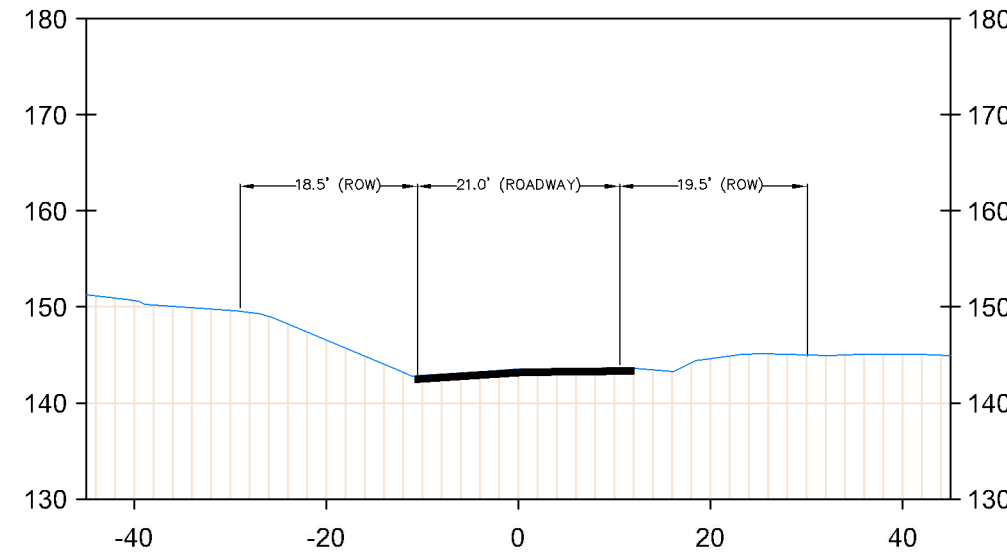
5-F

STA: 153+65



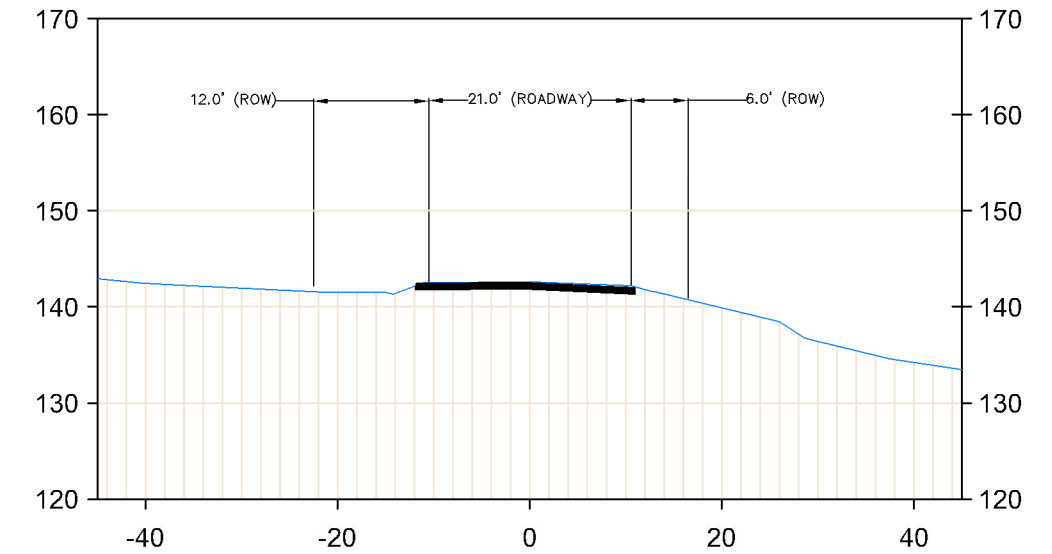
5-G

STA: 159+72



5-H

STA: 170+12



(Google Maps, 2014)



(Google Maps, 2014)



(Google Maps, 2014)

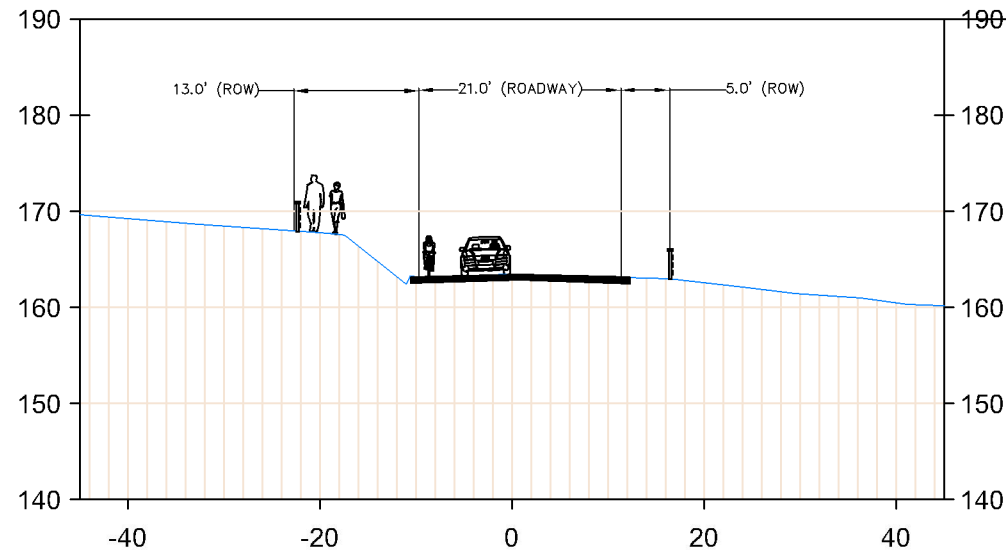


SECTION LEGEND

- 2-D** SEGMENT NUMBER - SECTION LETTER
- APPROXIMATE R.O.W. LOCATION

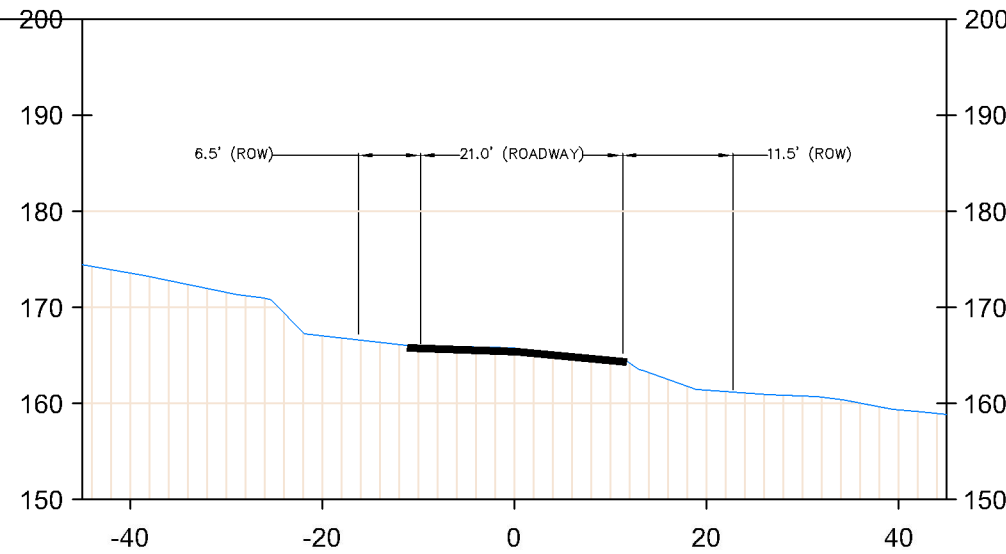
5-I

STA: 174+12



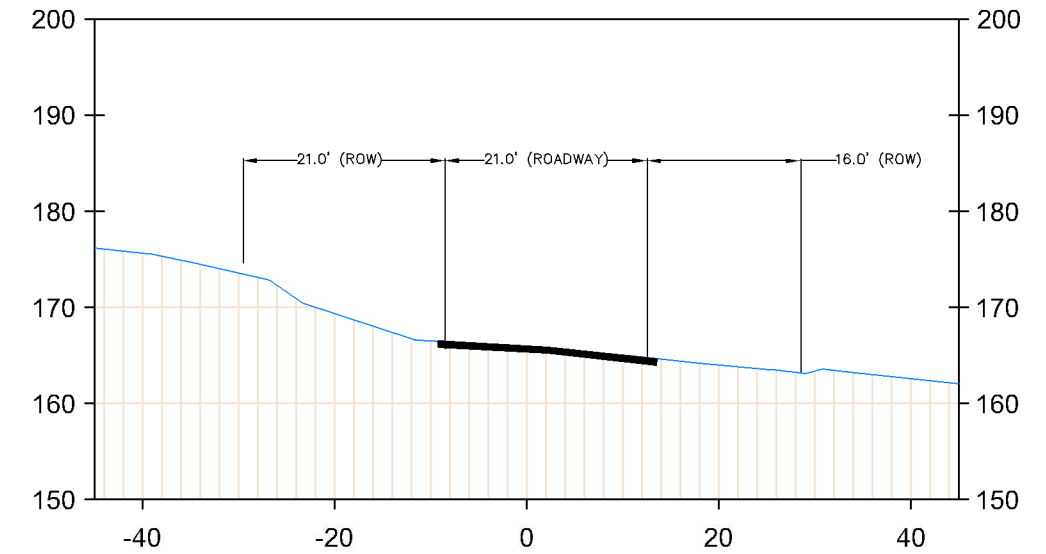
5-J

STA: 177+15



5-K

STA: 181+95



(Google Maps, 2014)



(Google Maps, 2014)



(Google Maps, 2014)

