



Sonoma County Planning Commission **STAFF REPORT**

Sonoma County Permit and Resource Management Department

2550 Ventura Avenue, Santa Rosa, CA 95403
(707) 565-1900 FAX (707) 565-1103

FILE: PLP17-0019
DATE: 19 July 2018
TIME: 1:05 pm
STAFF: Katie Olding

Board of Supervisors hearing will be held at a later date and will be noticed at that time.

SUMMARY

Applicant: County of Sonoma

Location: Various

Subject: Technical Corrections to the General Plan, Zoning Code, and Official Zoning Database.

PROPOSAL: Amend the General Plan, Zoning Code, and Official Zoning Database to correct minor technical errors and for efficient processing of routine, noncontroversial amendments required as conditions of prior project approvals.

Environmental Determination: Exempt, CEQA Guidelines Section 15061(b)(3)

General Plan: Various

Ordinance Reference: Sections 26-02-110 and 26-02-130

Zoning: Various

RECOMMENDATION: Adopt the Resolution recommending that the Board of Supervisors approve the proposed amendments to the Zoning Code and Official Zoning Database as technical corrections.

ANALYSIS

Executive Summary:

Permit Sonoma staff periodically identifies zoning and/or land use discrepancies to improve and maintain the accuracy of the Official Zoning Database (OZD). Any discrepancies and minor zoning and land use amendments are then brought forward as technical corrections to improve the database. Minor zone changes and general plan amendments required as conditions of approval for lot line adjustments and subdivision approvals are also included as technical corrections to align the land use designations with the new parcel boundaries.

On June 8, 2010 the Board of Supervisors (Board) adopted the first set of technical corrections to the OZD, some of which required concurrent general plan amendments (Technical Corrections Round 1). Since that date, the Board has adopted five sets of technical corrections to the OZD, some of which required concurrent general plan amendments.

This current set of technical corrections is referred to as Technical Corrections - Round 6. The July 19, 2018 Planning Commission public hearing notice was published in the newspaper. Technical Corrections - Round 6 includes proposed general plan land use and/or zoning amendments due to the reasons indicated below in Table 1.

Table 1: Total Parcels to be Amended

Reason for Correction	Total Parcels to be Amended
Inadvertent Errors and Historical Corrections	11
Required as Conditions of Project Approvals	24
Combining District Mapping Corrections	5,121
Total:	5,156

Project Description:

The primary purpose of the proposed changes is to correct technical errors in zoning and/or land use designations resulting from inaccurate manual transcription of data and incorrect zoning code language. The project is also intended to correct inconsistencies between zoning and general plan land use designations. Minor or routine zone changes, such as those required by project conditions of approval, have also been included in the project. The proposed changes, as described below, will not result in any substantive change to County land use policy.

- A. Amendments to General Plan Land Use and Zoning – Inadvertent Errors and Historical Corrections.** Correct zoning and general plan land use designations to resolve inadvertent errors and/or historical inconsistencies and restore the subject parcels to the correct zoning and/or land use. Draft sectional district maps have been included where appropriate in Attachment A, Exhibit D.
- B. Amendments to General Plan Land Use and Zoning – Required as Conditions of Project Approvals.** Implement minor zone changes and general plan amendments required as conditions of approval for lot line adjustment and subdivision approvals.
- C. Amendments to Zoning – Combining District Mapping Corrections.** Correct combining district boundaries as a result of mapping updates. A combining district is a zoning overlay on the base zoning district and includes the following zoning districts: BH (Biotic Habitat), F1 (Floodway), F2 (Floodplain), HD (Historic District), LG (Local Guidelines), MR (Mineral Resources), RC (Riparian Corridor), SR (Scenic Resources), and VOH (Valley Oak Habitat). The parcel numbers and proposed changes for each property are listed in Attachment A, Exhibit E.
- D. Zoning Code Text Corrections.** Correct minor errors in the text of the zoning code.

**A. Amendments to General Plan Land Use and Zoning
Inadvertent Errors and Historical Corrections**

1. 4300/4350 Barnes Rd, Santa Rosa; File No. PLP01-0018

APN 058-040-054

Existing Zoning: DA B6 10/K, SR VOH
Proposed Zoning: K, SR VOH

Existing Land Use Designation: DA 10/RVSC
Proposed Land Use Designation: RVSC

On December 18, 2001, the Board of Supervisors adopted resolution number 01-1501 (File PLP01-0018) approving a use permit to expand the Vintner's Inn and restaurant. The Board resolution also approved a resolution rescinding the agricultural preserve contract for the 4.98± acres of land used for the inn and restaurant.

The project also included a change to the property's zoning from DA (Diverse Agriculture) to K (Recreation and Visitor Serving Commercial) to recognize the visitor serving uses on the 4.98± acres of the property. The draft ordinance and sectional district map included in the Board packet clearly depicted the proposed zone change.

Permit Sonoma staff recently discovered that the zone change described above was not reflected in the Official Zoning Database adopted in 2005. The zone change is being brought forward for a second time to re-establish the zone change previously approved. The request includes an amendment to the general plan land use designation of the 4.98± acres of land to RVSC (Recreation and Visitor Serving Commercial) to correct inconsistency between the zoning and general plan land use designation.

Change to Zoning: Change the zoning of 4.98± acres of land to K, SR VOH to reflect the visitor serving use.

Change to General Plan Land Use Designation: Change the general plan land use designation of 4.98± acres of land to RVSC (Recreation and Visitor Serving Commercial).

2. 5215/5219 Bennett Valley Lane, Glen Ellen, File No. LLA03-0016

a. APN 055-040-100

Existing Land Use Designation: UR 5
Proposed Land Use Designation: RR 5

b. APN 055-040-101

Existing Land Use Designation: UR 5
Proposed Land Use Designation: RR 5

The subject parcels' general plan land use designations were inadvertently changed from RR 5 (Rural Residential, 5 acre density) to UR 5 (Urban Residential, 5 acre density) during the manual transcription of data. File research indicates the error occurred during the preparation of the Sonoma County 2020 General Plan. The general plan land use designation of the two subject parcels in the Sonoma County 1989 General Plan was RR 5, yet is listed as UR 5 in the 2020 General Plan.

The lot line adjustment LLA03-0016 involved the exchange of .29± acres of land between two parcels. When the lot line adjustment application was submitted in 2003, the applicant indicated the general plan land use designation of the two subject parcels as "RR 5".

It is for the aforementioned reasons that staff believes that the two subject parcels were mistakenly changed from the general plan land use designation of RR 5 to UR 5. The proposed change would correct the error by changing the parcels general plan land use designations to RR 5, which is consistent with the zoning and land use designation of the surrounding parcels.

Change to General Plan Land Use Designation (APN 055-040-100): Amend the general plan land use designation of a 4.55± acre parcel to RR 5 (Rural Residential, 5 acre density).

Change to General Plan Land Use Designation (APN 055-040-101): Amend the general plan land use designation of a 2.63± acre parcel to RR 5 (Rural Residential, 5 acre density).

3. 20264 Broadway, Sonoma (Sonoma Train Town); File No. None

APN 128-182-001

Existing Zoning: RR B6 3, SR VOH

Proposed Zoning: K, SR VOH

Existing Land Use Designation: RR 3

Proposed Land Use Designation: RVSC

Sonoma Train Town is located on four parcels that total 9± acres. In 1959, Ordinance 596 was adopted that rezoned two of the parcels (128-182-001 and 128-262-001) to C-2-P (Retail Business-Parking District). The zoning of the other two parcels (128-271-001 and 128-271-009) remained unchanged as A (Agricultural District) zoning.

On April 6, 1961, use permit file no. 3303 was granted over the 9± acres (four parcels) for the Sonoma Train Town operation. The split zoning, frontage length, and total acreage of the Sonoma Train Town operation was specifically noted in the project staff report. In 1975, Ordinance 1928 was adopted that rezoned all four parcels to RR B5 3 (Rural Residential, 3 acre density). This was a county-wide rezoning prior to the development of the first county's general plan.

In 1989, a decision was made to recognize the existing Sonoma Train Town use by designating it RVSC (Recreation and Visitor Serving Commercial) in the general plan. This change in general plan land use designation was applied to three of the subject parcels which was handwritten on the assessor parcel maps used as the official zoning maps at that time. However, parcel 128-181-001 is displayed on a separate assessor parcel map from the other three lots. On the assessor parcel map that includes parcel 128-181-001, the general plan land use designation is RR 3 (Rural Residential, 3 acre density).

In 1994, the County rezoned parcels to be consistent with their general plan land use designations. At this time, the three Sonoma Train Town parcels with the RVSC general plan land use designations were rezoned to K (Recreation and Visitor-Serving Commercial District) base zoning. The parcel on the separate assessor parcel map remained with the RR 3 (Rural Residential, 3 acre density) general plan land use and zoning designation.

The handwritten records show that parcel 128-181-001 was meant to be included in the 1989 decision to recognize the Sonoma Train Town use in the general plan as RVSC (Retail Business-Parking District). Since parcel 128-181-001 is shown on a separate assessor parcel map, this parcel was mistakenly not designated the RVSC land use designation at that time. Due to this mistake, the subject parcel was also not included in the County-wide rezoning in 1994 that would have rezoned the parcel to K (Recreation and Visitor-Serving Commercial District) to be consistent with the other three parcels of the Sonoma Train Town operation.

Change to Zoning: Change the base zone of a 1.47± acre parcel to K (Recreation and Visitor-Serving Commercial District). No change will be made to the parcel's combining districts.

Change to General Plan Land Use Designation: Amend the general plan land use designation of a 1.47± acre parcel to RVSC (Retail Business-Parking District).

4. Meadow Oaks Subdivision Phase III, Sonoma; File No. None

a. APN 056-062-009 and 056-062-010 (one legal lot)

b. APN 056-062-008 and 056-062-011 (one legal lot)

c. APN 056-062-007 and 056-062-012 (one legal lot)

Existing Zoning: R1 B6 2.2 DU, HD SR X

Proposed Zoning: R1 B6 2.2 DU, SR X

The subject parcels were a portion of a larger farm known as the Watriss Ranch, later Serres Ranch. Over the years, the land was divided into several subdivision processes, with the HD (Historic District) combining district removed from the parcels in conjunction with those subdivisions. The HD combining district is applied to properties on which a historic resource has been identified. The historic resource remains on APN 056-021-035, a 79.66 acre parcel at 16060 Highway 12, approximately 1/5 mile to the northeast of the subject parcels, separated by subdivisions including Meadow Oaks Phases I and II. The subject parcels are vacant, with no remaining historic resources.

Since there are no existing historic resources on the subject parcels, and the removal of the HD designation from the subject parcels would not affect the historic resource protected by the HD designation, staff conclude that the subject parcels were overlooked by a mapping error through the rezone associated with the prior subdivisions. The request includes amendments to the zoning of three legal lots (shown as six APNs) to correct the mapping error as indicated below in Table 2.

Table 2: Current and Proposed Zoning

Parcel #	Total Acreage to be Amended	Existing Zoning	Proposed Zoning
056-062-009 056-062-010	1.34± acres	R1 B6 2.2 DU, HD SR X	R1 B6 2.2 DU, SR X
056-062-008 056-062-011	2± acres	R1 B6 2.2 DU, HD SR X	R1 B6 2.2 DU, SR X
056-062-007 056-062-012	1.25± acres	R1 B6 2.2 DU, HD SR X	R1 B6 2.2 DU, SR X

Change to Zoning: Remove the HD zoning designation from APN's 056-062-007, -008, -009, -010, -011, and -012.

5. 3164 Santa Rosa Ave, Santa Rosa; File No. PLP17-0015

APN 044-101-005

Existing Zoning: M1, VOH

Proposed Zoning: R3 B6 13 DU, VOH

Existing Land Use Designation: GI

Proposed Land Use Designation: UR 13

The 1982 "Agreement Between the County of Sonoma and the City of Santa Rosa for the Installation and Maintenance of Public Improvements Within the Boundaries of the South Park Sanitation District" gives the City the authority to determine project consistency with city plans and infrastructure requirements, and to require a utility certificate for projects needed city utilities. In support of this agreement, the General Plan 2020 changed the land use designations along Santa Rosa Avenue to be consistent with the Santa Rosa General Plan wherever such a change would not create non-conforming uses.

The subject parcel (APN 044-101-005) was to be included in the changes and was proposed to be changed from General Industrial to Urban Residential. During the General Plan 2020 process, consideration was temporarily suspended because a use permit application (UPE04-0007) was filed to remodel a vacant unreinforced masonry structure that had most recently been used as a restaurant. This application suspended the consideration because of the potential to create a non-conforming use. However, the use permit application was subsequently withdrawn and the owner demolished the building in 2005. The parcel should have been returned to consideration for the land use designation change as part of GP2020 but was overlooked. The land use in the adjoining vacant parcel (APN 044-101-006) that had served as the restaurant parking lot was changed to Urban Residential 13 dwelling units per acre in order to match City of Santa Rosa land use for this area.

General Plan 2020 was adopted by the Sonoma County Board of Supervisors September 23, 2008. At the time of adoption, the parcel would have met screening criteria for Urban Residential land use. The site remains vacant but is currently proposed for an affordable housing project. Changing land use from General Industrial to Urban Residential 13 dwelling units would bring this parcel into conformance with the intent of the prior general plan changes and would be consistent with the city's general plan.

Change to Zoning: Change the zoning of a 1.08± acre parcel to R3 B6 13 DU, VOH.

Change to General Plan Land Use Designation: Change the general plan land use designation of a 1.08± acre parcel to UR 13.

6. 280/360 Ursuline Rd, Santa Rosa; File No. None

a. APN 058-060-034

Existing Zoning: RR B6 5, HD SR

Proposed Zoning: RR B6 5, SR

b. APN 058-060-035

Existing Zoning: RR B6 5, G RC50/50 SR VOH

Proposed Zoning: RR B6 5, G HD RC50/50 SR VOH

The HD (Historic District) combining district is applied to properties on which a historic resource has been identified. The historic parcel 058-060-034 was inadvertently zoned with an HD (Historic District) combining district during the manual transcription of data. The proposed rezoning would correct the zoning error by changing the parcel's zoning to remove the HD combining district, since the historic resources to be protected are located on the adjacent parcel (APN 058-060-035).

The proposed rezoning would correct the zoning error by applying the HD combining district to the correct parcel (APN 058-060-035) where historic resources need to be protected.

Change to Zoning (APN 058-060-034): Remove the HD combining district.

Change to Zoning (APN 058-060-035): Apply the HD combining district.

**7. 1000 Vineyard Ln, Sonoma (Bartholomew Park Winery)
APN 127-051-037**

Existing Zoning: RRD B6 40, LG/MTN SR

Proposed Zoning: RRD B6 40, LG/MTN SR, HD

On November 18, 1975, the Board of Supervisors voted to adopt the South Sonoma Specific Plan, including the land use, zoning and Open Space Element of that plan. The zoning of the historic Bartholomew Park property was amended to add the HD (Historic District) Combining District as part of this project.

The Haraszthy Pompeian Villa was originally constructed in 1857. It was destroyed by fire in the 1870's and reconstructed in 1987. The Haraszthy Villa site is a California Historic Landmark (CHL No. 392.1). The Bartholomew Winery building was constructed in 1926 by the State of California for use as a clinic. Frank Bartholomew purchased the property in 1941 and converted the clinic into a rest home. The winery use was established in 1973 (Use Permit 4998).

The Bartholomew Park property consists of two parcels. A reconstruction of the historic Haraszthy Pompeian Villa is located on the 373.2 acre parcel. The Bartholomew Park Winery is located on a 2 acre parcel and is completely surrounded by the larger 373 acre agricultural parcel. The unusual parcel configuration is the result of a 1971 subdivision that was requested to separate the convalescent hospital (now

Bartholomew Winery), located in the middle of the property, from the remaining agricultural land. The subdivision was necessary to facilitate entry of the agricultural parcel into a Williamson Act contract. The 1975 zone change that added the HD (Historic District) combining district was applied only to the larger 373.2 agricultural parcel and omitted the smaller 2 acre parcel.

File research indicates that the 1926 winery building was intended to be included in the Historic District. The documentation included in the County landmark file pertains almost exclusively to the 1926 building (referred to as the “hacienda”), which was being used as a winery at the time of HD designation. The documentation indicates that the winery building was “probably the site of Count Agoston Haraszthy’s castle home which burned.”

A 1975 letter from property owner Frank Bartholomew states that, “. . . in correspondence with the California Department of Parks and Recreation I am advised that the Historical Landmark designation (No. 392) applies to the Haraszthy villa as well as to the wineries. If in your judgment this falls within the proper scope of Historic District zoning, we will be pleased to conform.”

Change to Zoning: Change the zoning of the two acre parcel to add the HD (Historic District) combining district. The parcel’s base zone will remain unchanged.

**B. Amendments to General Plan Land Use and Zoning
Required as Conditions of Project Approvals**

The County Subdivision Ordinance at Section 25-70.3(h) allows a lot line adjustment or subdivision approval between parcels of different general plan land use designations and/or zoning districts provided that a zone change and/or general plan amendment application is submitted to ensure that district boundaries coincide with the resultant property lines. Since the proposed amendments are routine, unopposed, and required as a condition of a prior project approval, they have been included as a part of these technical corrections for efficiency of processing.

1. 22333 8th Street E, Sonoma; File No. PLP10-0047

a. APN 128-422-071 (formerly 128-422-064)

Existing Zoning: DA B6 10, VOH

Proposed Zoning: PF, VOH

Existing Land Use Designation: DA 10

Proposed Land Use Designation: PQP

b. APN 128-422-070 (formerly 128-422-064)

Existing Zoning: DA B6 10, VOH

Proposed Zoning: PF, VOH

Existing Land Use Designation: DA 10

Proposed Land Use Designation: PQP

In 2004, an application (PLP04-0004) was submitted to recognize three historic parcels on 36± acres. In 2010, lot line adjustment LLA10-0015 was submitted to reconfigure the three historic parcels to comply with the current zoning and minimum parcel size criteria (DA B6 10, F1 F2 VOH). This resulted in two 10 acre

parcels and a 15.76± acre parcel of DA (Diverse Agriculture) land. Additionally, lot line adjustment LLA10-0015 was submitted to facilitate the sale of the resulting two 10 acre parcels to the Sonoma Valley County Sanitation District to allow for the expansion of the water company's recycled water storage capacity, otherwise known as the Reservoir 5 Project.

Upon the sale of the two 10 acre parcels to the District, an application (PLP10-0047) requesting a general plan amendment and zone change was submitted by the water company to reflect the public facility use of the Sonoma Valley County Sanitation District. Since the proposed amendments are routine, unopposed, and required as a condition of a prior project approval (LLA10-0015), they have been included as a part of these technical corrections for efficiency of processing.

Change to Zoning (APN 128-422-071): Change the zoning of the 10 acre parcel to PF, VOH to reflect the public facility use.

Change to General Plan Land Use Designation (APN 128-422-071): Change the general plan land use designation of the 10 acre parcel to PQP to reflect the public facility use.

Change to Zoning (APN128-422-070): Change the zoning of the 10 acre parcel to PF, VOH to reflect the public facility use.

Change to General Plan Land Use Designation (APN 128-422-070): Change the general plan land use designation of the 10 acre parcel to PQP to reflect the public facility use.

**2. 30 Bloomfield Rd, Sebastopol; File No. ZCE14-0009/LLA13-0015
APN 063-040-036**

Existing Zoning: RR 3, SR/LC, SR

Proposed Zoning: RR 3, SR

Lot line adjustment LLA13-0015 involved an exchange of .03 acres between parcels with different zoning designations. The County Subdivision Ordinance at Section 25-70.3(h) allows a lot line adjustment between parcels of different zoning districts provided that a zone change application is submitted to ensure that district boundaries coincide with the resultant property lines. A condition of approval for the lot line adjustment required that an application for a zone change be submitted for the .03 acres of land exchanged to ensure consistency with the newly reconfigured parcels. Application ZCE14-0009 was submitted by the property owners as required by the conditions of approval. Since the proposed amendments are routine, unopposed, and required as a condition of a prior project approval, they have been included as a part of these technical corrections for efficiency of processing.

Note: The general plan land use designation for the commercial portion of the property is Rural Residential, 3 acre density therefore the property does not require a change to its land use designation.

Change to Zoning: Change the base zone of a .03 acre portion of the .13 acre parcel to RR 3. No change will be made to the parcel's combining district.

3. 5980, 6411 & 6417 Bohemian Hwy, Camp Meeker; File No. PLP11-0044/LLA08-0066

a. APN 075-310-010 and 075-310-007 (one legal lot)

Existing Zoning: PF/RRD B6 58, BH LG/116, SR
 Proposed Zoning: RRD B6 58, BH LG/116, SR

Existing Land Use Designation: PQP/RRD 58
 Proposed Land Use Designation: RRD 58

b. APN 075-310-002

Existing Zoning: PF/RRD B6 58, BH
 Proposed Zoning: RRD B6 58, BH

Existing Land Use Designation: PQP/RRD 58
 Proposed Land Use Designation: RRD 58

c. APN 075-310-004

Existing Zoning: PF/RRD B6 58, BH
 Proposed Zoning: RRD B6 58, BH

Existing Land Use Designation: PQP/RRD 58
 Proposed Land Use Designation: RRD 58

Lot line adjustment LLA08-0066 involved parcels with different general plan land use designations and zoning. The County Subdivision Ordinance at Section 25-70.3(h) allows a lot line adjustment between parcels of different zoning districts provided that a zone change application is submitted to ensure that district boundaries coincide with the resultant property lines. A condition of approval for the lot line adjustment required that an application for a zone change be submitted for the land exchanged to ensure consistency with the newly reconfigured parcels.

As a result, the property owner submitted an application (PLP11-0044) requesting a general plan amendment and zone change in accordance with the Subdivision Ordinance. The request includes amendments to the general plan land use designations and zoning of three parcels to eliminate split zoning as indicated below in Table 3.

Table 3: Current and Proposed General Plan Land Use and Zoning

Parcel #					
075-310-010 075-310-007	130.69± acres	PQP/RRD 58	RRD 58	PF/RRD B6 58, BH LG/116, SR	RRD B6 58, BH LG/116, SR
075-310-002	4.67± acres	PQP/RRD 58	RRD 58	PF/RRD B6 58, BH	RRD B6 58, BH
075-310-004	0.28± acres	PQP/RRD 58	RRD 58	PF/RRD B6 58, BH	RRD B6 58, BH

Change to Zoning (APN 075-310-010 and 075-310-007): Change the base zone of 130.69± acres to RRD B6 58 (Resources and Rural Development, 58 acre density). No change will be made to the combining district of the legal lot.

Change to General Plan Land Use Designation (APN 075-310-010 and 075-310-007): Amend the general plan land use designation of 130.69± acres to RRD 58 (Resources and Rural Development, 58 acre density).

Change to Zoning (APN 075-310-002): Change the base zone of 4.67± acres to RRD B6 58 (Resources and Rural Development, 58 acre density). No change will be made to the parcel's combining district.

Change to General Plan Land Use Designation (APN 075-310-002): Amend the general plan land use designation of 4.67± acres to RRD 58 (Resources and Rural Development, 58 acre density).

Change to Zoning (APN 075-310-004): Change the base zone of 0.28± acres to RRD B6 58 (Resources and Rural Development, 58 acre density). No change will be made to the parcel's combining district.

Change to General Plan Land Use Designation (APN 075-310-004): Amend the general plan land use designation of 0.28± acres to RRD 58 (Resources and Rural Development, 58 acre density).

4. 22001/22195 Broadway, Sonoma; File No. PLP15-0028

a. APN 128-421-001

Existing Zoning: AR B6 5, F2, SR, VOH/LIA B6 20, Z, F2, RC 100/50, SR, VOH
Proposed Zoning: LIA B6 20, Z, F2, RC 100/50, SR, VOH

Existing Land Use Designation: RR 5/LIA 20
Proposed Land Use Designation: LIA 20

b. APN 128-421-008

Existing Zoning: LIA B6 20, Z, F2, RC 100/50, SR, VOH/AR B6 5, F2, SR, VOH
Proposed Zoning: AR B6 5, F2, SR, VOH

Existing Land Use Designation: RR 5/LIA 20
Proposed Land Use Designation: RR 5

Lot line adjustment PLP15-0028 involved parcels with different general plan land use designations and zoning. The lot line adjustment resulted in a 2.06± acre parcel containing 0.07± acres of LIA 20 and 1.99± acres of RR 5 and a 13.88± acre parcel containing 0.02± acres of RR 5 and 13.86± acres of LIA 20. Similarly, the 2.06± acre parcel contains 0.07± acres zoned LIA B6 20, Z, F2, RC 100/50, SR, VOH and 1.99± acres zoned AR B6 5, F2 SR VOH. The 13.88± acre parcel contains 13.86± acres zoned LIA B6 20, Z, F2, RC 100/50, SR, VOH and 0.02± acres zoned AR B6 5, F2 SR VOH.

The County Subdivision Ordinance at Section 25-70.3(h) allows a lot line adjustment between parcels of different land use and zoning districts provided that an application for a general plan amendment and zone change is submitted to ensure that district boundaries coincide with the resultant property lines. This application was submitted concurrently with the requested lot line adjustment. Since the proposed amendments are routine, unopposed, and would be required as a condition of project approval, they have been included as a part of these technical corrections for efficient processing.

Change to Zoning (128-421-001): Change the base zone of 0.02± acres to LIA B6 20.

Change to General Plan Land Use Designation (128-421-001): Amend the general plan land use designation of 0.02± acres to LIA 20 (Land Intensive Agriculture, 20 acre density).

Change to Zoning (128-421-008): Change the base zone of 0.07± acres to AR B6 5.

Change to General Plan Land Use Designation (128-421-008): Amend the general plan land use designation of 0.07± acres to RR 5 (Rural Residential, 5 acre density).

**5. 8040 Denno Ln, Forestville; File No. LLA16-0058/PLP17-0012
APN 083-200-019 (formerly 083-170-054)**

Existing Zoning: RRD B6 40, LG/116
Proposed Zoning: RRD B6 20, LG/116

Existing Land Use Designation: RRD 40
Proposed Land Use Designation: RRD 20

Lot line adjustment (LLA16-0058) involved parcels with different general plan land use designations and zoning. The lot line adjustment resulted in a 15.53± acre parcel containing 10.6± acres of RRD 40 and 4.93± acres of RRD 20. Similarly, the 15.53± acre parcel contains 10.6± acres zoned RRD B6 40 LG/116 and 4.93± acres zoned RRD B6 20 LG/116. The County Subdivision Ordinance at Section 25-70.3(h) allows a lot line adjustment between parcels of different land use and zoning districts provided that an application for a general plan amendment and zone change is submitted to ensure that district boundaries coincide with the resultant property lines.

This requirement was included as a condition of approval for the lot line adjustment. Application PLP17-0012 was subsequently submitted by the property owner as required by the conditions of approval. Since the proposed amendments are routine, unopposed, and required as a condition of a prior project approval, they have been included as a part of these technical corrections for efficient processing.

Change to Zoning: Change the zoning of a 10.6± acre portion of the 15.53± acre parcel to RRD B6 20, LG/116.

Change to General Plan Land Use Designation: Change the General Plan land use designation of a 10.6± acre portion of the 15.53± acre parcel to RRD 20 (Resources and Rural Development, 20 acre density).

**6. 429 W Dry Creek Rd, Healdsburg; File No. ZCE10-0010/LLA09-0032
APN 089-150-024 (formerly 089-150-002)**

Existing Zoning: AR B8 Z, VOH/LIA B6 20, Z
Proposed Zoning: AR B8, Z VOH

Existing Land Use Designation: RR 4/LIA 20
Proposed Land Use Designation: RR 4

Lot line adjustment LLA09-0032 involved parcels with different general plan land use designations and zoning. This resulted in a 10.45± acre parcel with 9.45± acres of RR (Rural Residential) land, and 1± acre of LIA 20 (Land Intensive Agriculture, 20 acre density) land. Similarly, 9.45± acres of the resulting parcel are zoned AR B8 (Agriculture and Residential, frozen lot size) and 1± acre is zoned LIA 20 (Land Intensive Agriculture, 20 acre density).

The County Subdivision Ordinance at Section 25-70.3(h) allows a lot line adjustment between parcels of different land use and zoning districts provided that an application for a general plan amendment and zone change is submitted to ensure that district boundaries coincide with the resultant property lines. This requirement was included as a condition of approval for the lot line adjustment. Application ZCE10-0010 was subsequently submitted by the property owner as required by the conditions of approval. Since the proposed amendments are routine, unopposed, and required as a condition of a prior project approval, they have been included as a part of these technical corrections for efficient processing.

Change to Zoning: Change the zoning of a 1± acre portion of the 10.45± acre parcel to AR B8, Z, VOH.

Change to General Plan Land Use Designation: Change the general plan land use designation of a 1± acre portion of the 10.45± acre parcel to AR B8 (Agriculture and Residential, frozen lot size).

7. 6730 Enterprise Rd, Glen Ellen; File No. ZCE14-0014/LLA14-0019

a. APN 055-070-054 (formerly 055-070-052)

Existing Zoning: DA B6 20/DA B7, RC50/50 SR
Proposed Zoning: DA B6 20, SR

b. APN 055-040-105 (formerly 055-040-097)

Existing Zoning: DA B6 20, RC50/50 SR/DA B7, SR
Proposed Zoning: DA B6 20, RC50/50 SR

Lot line adjustment LLA14-0019 involved an 8.57 acre split zoned parcel and a 32.68 acre parcel with a different zoning designation. The lot line adjustment involved the exchange of .22± acres of land to reconfigure the parcel lines to adequately encompass the existing development on the 8.57 acre parcel. The resultant parcels total acreage remained unchanged.

The County Subdivision Ordinance at Section 25-70.3(h) allows a lot line adjustment between parcels of different zoning districts provided that a zone change application is submitted to ensure that district boundaries coincide with the resultant property lines. A condition of approval for the lot line adjustment required that an application for a zone change be submitted. Application ZCE14-0014 was submitted for the .22± acres of land exchanged and for the 2.65± acre split zoned portion of the 8.57 acre parcel to ensure consistency between zoning and parcel lines.

Change to Zoning (APN 055-070-054): Change the zoning of the 8.57 acre split zoned parcel, which includes the .22± acre exchanged portion, to DA B6 20, SR to eliminate further split zoning.

Change to Zoning (APN 055-040-105): Change the zoning of the 32.68 acre parcel, which includes the .22± acre exchanged portion, to DA B6 20, RC50/50 SR.

8. 2364 Geysers Rd, Geyserville; File No. PLP16-0067

APN 131-030-028 and 131-030-027 (one legal lot)

Existing Zoning: LIA B7 Z, RC50/50

Proposed Zoning: LIA B6 20, Z

Existing Land Use Designation: LIA 40

Proposed Land Use Designation: LIA 20

Lot line adjustment LLA14-0019 involved the transfer of land between parcels with different zoning and land use designations. This resulted in a 29.92± acre legal lot with 2.5± acres of Land Intensive Agriculture 40 acre density and 27.42± acres of Land Intensive Agriculture 20 acre density. The 2.5± acre portion (APN 131-030-028) of the legal lot was assigned a separate parcel number for purposes of the agricultural preserve application (AGP16-0020) currently in process.

The County Subdivision Ordinance at Section 25-70.3(h) allows a lot line adjustment between parcels of different zoning districts provided that a zone change application is submitted to ensure that district boundaries coincide with the resultant property lines. A condition of approval for the lot line adjustment required that an application for a zone change and general plan amendment be submitted. Application PLP16-0067 was submitted for the 2.5± acres of land exchanged to eliminate split zoning.

Change to Zoning: Change the zoning of the 2.5± acre portion of the 29.92± acre legal lot to LIA B6 20, Z.

Change to General Plan Land Use Designation: Change the general plan land use designation of the 2.5± acre portion of the 29.92± acre legal lot to LIA 20 (Land Intensive Agriculture, 20 acre density).

9. 33555 Hauser Bridge Rd, Cazadero; File No. LLA14-0022

a. APN 109-540-002 (formerly 109-270-019)

Existing Zoning: RRD B6 240, RC50/50/TP B6 240, RC50/50

Proposed Zoning: TP B6 240, RC50/50

b. APN 109-540-007 (formerly 109-260-021)

Existing Zoning: TP B6 240, RC50/RRD B6 240, RC50/50

Proposed Zoning: RRD B6 240, RC50/50

Lot line adjustment (LLA14-0022) involved an exchange of 8.3± acres and 3.4± acres between parcels with different zoning designations. The County Subdivision Ordinance at Section 25-70.3(h) allows a lot line adjustment between parcels of different zoning districts provided that a zone change

application is submitted to ensure that district boundaries coincide with the resultant property lines.

The lot line adjustment was approved and recorded before Permit Sonoma staff realized a zone change should have been required as a condition of approval for the lot line adjustment. Supervising Planner Traci Tesconi determined that since this is just a zone change and not a general plan amendment, it is in the best interest of the County to process this request as standard procedures through the technical corrections procedure.

Change to Zoning (APN 109-540-002): Change the zoning of the 8.3± acre portion of the 188.55± acre parcel to TP B6 240, RC50/50.

Change to Zoning (APN 109-540-007): Change the zoning of the 3.4± acre portion of the 89.62± acre parcel to RRD B6 240, RC50/50.

10. 603/605 Hunter Ln, Santa Rosa; File No. PLP16-0005/LLA15-0043

a. APN 045-141-078 (formerly a portion of 045-141-042 and 045-141-054)

Existing Zoning: AR B6 3, VOH/DA B6 10, VOH
Proposed Zoning: DA B6 10, VOH

Existing Land Use Designation: RR 3/DA 10
Proposed Land Use Designation: DA 10

b. APN 045-141-079 (formerly a portion of 045-141-054)

Existing Zoning: DA B6 10, VOH
Proposed Zoning: AR B6 3, VOH

Existing Land Use Designation: DA 10
Proposed Land Use Designation: RR 3

Lot line adjustment LLA15-0043 involved two parcels with different general plan and zoning designations. The adjustment resulted in two parcels, one of which has split general plan land use and zoning designations. The County Subdivision Ordinance at Section 25-70.3(h) allows a lot line adjustment between parcels of different land use and zoning districts provided that an application for a general plan amendment and zone change is submitted to ensure that district boundaries coincide with the resultant property lines. This requirement was included as a condition of approval for the lot line adjustment.

Application PLP16-0005 was subsequently submitted by the property owner as required by the conditions of approval. Since the proposed amendments are routine, unopposed, and required as a condition of a prior project approval, they have been included as a part of these technical corrections for efficient processing.

The request includes an amendment to the general plan land use of 8.45± acres of a 15.05± acre split zoned parcel from RR 3 (Rural Residential, 3 acre density) and DA 10 (Diverse Agriculture, 10 acre density) to DA 10 (Diverse Agriculture, 10 acre density) and zoning from AR B6 3 (Agriculture and Residential, 3 acre density) and

DA B6 10 (Diverse Agriculture, 10 acre density) to DA B6 10 (Diverse Agriculture, 10 acre density) to eliminate split zoning which resulted from the land adjustment.

The request includes an amendment to the general plan land use of a 3.16± acre parcel from DA 10 (Diverse Agriculture, 10 acre density) to RR 3 (Rural Residential, 3 acre density) and zoning from DA B6 10 (Diverse Agriculture, 10 acre density) to AR B6 3 (Agriculture and Residential, 3 acre density). This parcel was formerly a portion of APN 045-141-054, which is now APN 045-141-078.

Change to Zoning (APN 045-141-078): Change the base zone of an 8.45± acre portion of the 15.05± acre parcel to DA B6 10 (Diverse Agriculture, 10 acre density). No change will be made to the combining districts.

Change to General Plan Land Use Designation (APN 045-141-078): Change the general plan land use designation of an 8.45± acre portion of the 15.05± acre parcel to DA 10 (Diverse Agriculture, 10 acre density).

Change to Zoning (APN 045-141-079): Change the base zone of a 3.16± acre parcel to AR B6 3 (Agriculture and Residential, 3 acre density). No change will be made to the combining districts.

Change to General Plan Land Use Designation (APN 045-141-079): Change the general plan land use designation of a 3.16± acre parcel to RR 3 (Rural Residential, 3 acre density).

**11. 2211 London Ranch Rd, Glen Ellen; File No. LLA15-0015/ZCE15-0018
APN 054-040-091 (formerly 054-040-082)**

Existing Zoning: LIA B6 60, LG/MTN HD SR

Proposed Zoning: LIA B6 60, LG/MTN SR

Lot line adjustment LLA15-0015 involved an exchange of 1.44± acres of land between parcels with different zoning designations. This resulted in a 7.74± acre parcel zoned LIA (Land Intensive Agriculture). This split zoned parcel included 6.30± acres without the HD (Historic District) combining district, and 1.44± acres with the HD combining district. The County Subdivision Ordinance at Section 25-70.3(h) allows a lot line adjustment between parcels of different zoning districts provided that a zone change application is submitted to ensure that district boundaries coincide with the resultant property lines.

On July 7, 2015, the Sonoma County Landmarks Commission reviewed the proposed removal of the HD (Historic District) combining district on the 1.44± acre portion and recommended its removal as the historic resources to be protected were on the other larger parcel (APN 054-040-092). A condition of approval for the lot line adjustment required that an application for a Zone Change be submitted. Application ZCE15-0018 was submitted for the 1.44± acre split zoned portion of the 7.74± acre parcel to ensure consistency between zoning and parcel lines.

Change to Zoning: Remove the HD (Historic District) combining district to the 1.44± acre portion of the subject parcel. The base zone remains LIA (Land Intensive Agriculture). The LG/MTN (Local Guidelines-Taylor/Sonoma/Mayacamas Mountains) and SR (Scenic Resources) combining districts will not be changed.

12. 16570 and 16590 Main St, Guerneville; File No. PLP18-0010/LLA17-0006

a. APN 070-010-001 and 070-010-022 (one legal lot)

Existing Zoning: LIA B6 40 Z, F2 LG/116 RC50/50 SR VOH/AR B6 4, F2 LG/116 RC 100/50 SR VOH

Proposed Zoning: LIA B6 40 Z, F2 LG/116 RC50/50 SR VOH

Existing Land Use Designation: LIA 40/RR 4

Proposed Land Use Designation: LIA 40

b. APN 070-010-002 and APN 070-010-011

Existing Zoning: AR B6 4, F1 F2 LG/116 RC50/50 RC100/50 SR VOH/AR B6 2, F1 F2 LG/116 RC100/50 SR VOH/LIA B6 40, F1 F2 LG/116 RC50/50 RC100/50 SR VOH

Proposed Zoning: AR B6 4, F1 F2 LG/116 RC50/50 RC100/50 SR VOH

Existing Land Use Designation: RR 2/RR 4/LIA 40

Proposed Land Use Designation: RR 4

Lot line adjustment LLA17-0006 involved parcels with different general plan land use designations and zoning. The County Subdivision Ordinance at Section 25-70.3(h) allows a lot line adjustment between parcels of different zoning districts provided that a zone change application is submitted to ensure that district boundaries coincide with the resultant property lines. A condition of approval for the lot line adjustment required that an application for a zone change be submitted for the land exchanged to ensure consistency with the newly reconfigured parcels. As a result, the property owner submitted application PLP18-0010 requesting a general plan amendment and zone change in accordance with the Subdivision Ordinance.

The request includes an amendment to the general plan land use of 1.5± acres of a 56.73± acre split zoned legal lot from LIA 40 (Land Intensive Agriculture, 40 acre density) and RR 4 (Rural Residential, 4 acre density) to LIA 40 (Land Intensive Agriculture, 40 acre density) and zoning from LIA B6 40 (Land Intensive Agriculture, 40 acre density) and AR B6 4 (Agriculture and Residential, 4 acre density) to LIA B6 40 (Land Intensive Agriculture, 40 acre density) to eliminate split zoning which resulted from the land exchanged. The 56.73± acre legal lot was assigned two separate parcel numbers for purposes of the Land Conservation Act Contract that is applied to the property. The total size of the 56.73± legal lot remained unchanged due to the even exchange of 1.5± acres with the neighboring parcels (APNs 070-010-002 and 070-101-011).

The request includes an amendment to the general plan land use of a total of 8.35± acres (three different portions: 1.5±, 0.65±, 6.2± acres) of a 26.11± acre parcel from RR 2 (Rural Residential, 2 acre density), RR 4 (Rural Residential, 4 acre density), and LIA 40 (Land Intensive Agriculture, 40 acre density) to RR 4 (Rural Residential, 4 acre density) and zoning from AR B6 2 (Agriculture and Residential, 2 acre density), AR B6 4 (Agriculture and Residential, 4 acre density), and LIA B6 40 (Land Intensive Agriculture, 40 acre density) to AR B6 4 (Agriculture and Residential, 4 acre density) to be consistent with the land use and zoning of the newly reconfigured parcels.

Change to Zoning (APN 070-010-001 and 070-010-022): Change the base zone of a 1.5± acre portion of the 56.73± acre legal lot to LIA B6 40 (Land Intensive Agriculture, 40 acre density). No change will be made to the combining districts.

Change to General Plan Land Use Designation (APN 070-010-001 and 070-010-022): Change the general plan land use designation of a 1.5± acre portion of the 56.73± acre legal lot to LIA 40 (Land Intensive Agriculture, 40 acre density).

Change to Zoning (APN 070-010-002 and APN 070-010-011): Change the base zone of 8.35± acres (three different portions: 1.5±, 0.65±, 6.2± acres) of the 26.11± acre parcel to AR B6 4 (Agriculture and Residential, 4 acre density). No change will be made to the combining districts.

Change to General Plan Land Use Designation (APN 070-010-002 and APN 070-010-011): Change the general plan land use designation of a total of 8.35± acres (three different portions: 1.5±, 0.65±, 6.2± acres) of the 26.11± acre parcel to RR 4 (Rural Residential, 4 acre density).

13. 9800 Martinelli Rd, Forestville; File No. PLP16-0028

APN 083-180-028 (formerly 083-180-025)

Existing Zoning: RRD B6 40/AR B6 1.5

Proposed Zoning: RRD B6 60/AR B6 1.5

Existing Land Use Designation: RRD 40/RR 1.5

Proposed Land Use Designation: RRD 60/RR 1.5

Lot line adjustment LLA15-0047 added approximately 25± acres of land to a 62.46± acre parcel. This increase in parcel size created the potential for a subdivision of land that had not existed prior to the lot line adjustment. According to the County Subdivision Ordinance, a lot line adjustment must not be approved if it increases overall subdivision potential, unless such approval is conditioned to require a rezoning to a B7 (frozen lot size) or other restrictive zoning at Section 25-70.5(f).

The restrictive zoning applied in this case was to lower the general plan land use and zoning density from 40 to 60 acres per dwelling unit. A condition of approval for the subject lot line adjustment required a zone change and general plan amendment to lower the density to 60 acres per dwelling unit to the resulting 84.03± acre parcel in order to preclude further subdivision.

Change to Zoning: Change the zoning of the 84.03± acre parcel to RRD B6 60, AR 1.5.

Change to General Plan Land Use Designation: Change the general plan land use designation of the 84.03± acre parcel to RRD 60, RR 1.5.

14. 1000/1201 Rogers School Ln, Healdsburg; File No. PLP14-0006

APN 088-050-021 (formerly 088-050-003)

Existing Zoning: LIA B6 20/LIA B6 60/LIA B6 60 Z, F1 F2 RC50/50 RC200/100 VOH

Proposed Zoning: DA B6 10 Z, RC50/50 VOH

Existing Land Use Designation: LIA 60
Proposed Land Use Designation: DA 10

Minor Subdivision (file PLP14-0006) was submitted by Stuhlmuller Vineyard Properties requesting to subdivide 39± acres resulting in three parcels, ± 14, 10, and 15 acres in size and a designated remainder of 2.7 acres. The 15± acre parcel and the designated remainder resulted in a 17± acre parcel with 15± acres zoned DA 10 and 2.7 acres zoned LIA 60.

To eliminate split zoning, application PLP15-0030 requesting a general plan amendment and zone change was submitted as required by the conditions of approval to ensure that the general plan land use and zoning boundaries coincide with the resulting property lines.

Change to Zoning: Change the zoning of a 2.7± acre portion of the 17± acre parcel and the designated remainder to DA B6 10 Z, RC50/50 VOH.

Change to General Plan Land Use Designation: Change the general plan land use designation of a 2.7± acre portion of the 17± acre parcel to DA 10.

**15. 89 Shaw Ave, Kenwood; File No. ZCE15-0016
APN 050-275-018**

Existing Zoning: R1 B6 1 DU, HD X
Proposed Zoning: R1 B6 1 DU, X

In August 2014, the Napa Earthquake caused catastrophic damage to The Maroni House, a Sonoma County Landmark built in 1884. On June 23, 2015, the Sonoma County Landmarks Commission approved the application (ADR15-0015) to demolish the earthquake damaged structure and replace with a structure similar in appearance. The approval of the demolition permit included evidence from qualified professional engineers and an architectural historian concluding that the structure was damaged beyond feasible repair and posed an imminent safety threat to the public.

The HD (Historic District) combining district is applied to properties on which a historic resource has been identified. A recommendation from the Landmarks Commission for approval of the demolition permit was for the removal of the HD combining district, as there would no longer be a significant historic resource on the property after demolition. The property owner has submitted application ZCE15-0016 requesting the zone change as recommended.

Change to Zoning: Remove the HD (Historic District) combining district to the subject parcel. The base zone remains R1 (Low Density Residential). The X (Vacation Rental Exclusion) combining district will not be changed.

**16. 17505 Summit Ave, Guerneville; File No. LLA16-0026/PLP17-0024
APN 072-180-047 (formerly 072-180-027)**

Existing Zoning: RRD B6 160, LG/116
Proposed Zoning: R1 B6 4 DU, LG/116

Existing Land Use Designation: RRD 160
Proposed Land Use Designation: UR 4

Lot line adjustment LLA16-0026 involved parcels with different general plan land use designations and zoning. This resulted in a 0.32± acre parcel with 0.26± acres of UR 4, and 0.06± acres of RRD 160. Similarly, 0.26± acres of the resulting parcel is zoned R1 B6 4 DU, LG/116 and the 0.06± acres is zoned RRD B6 160, LG/116. The County Subdivision Ordinance at Section 25-70.3(h) allows a lot line adjustment between parcels of different land use and zoning districts provided that an application for a general plan amendment and zone change is submitted to ensure that district boundaries coincide with the resultant property lines.

This requirement was included as a condition of approval for the lot line adjustment. Application PLP17-0024 was subsequently submitted by the property owner as required by the conditions of approval. Since the proposed amendments are routine, unopposed, and required as a condition of a prior project approval, they have been included as a part of these technical corrections for efficiency of processing.

Change to Zoning: Change the zoning of a 0.06± acre portion of the 0.32± acre parcel to R1 B6 4 DU, LG/116.

Change to General Plan Land Use Designation: Change the general plan land use designation of a 0.06± acre portion of the 0.32± acre parcel to UR 4.

C. Changes to Combining Districts to Reflect Updated Parcel Boundaries Combining District Mapping Corrections

The primary purpose of the proposed combining district changes is to correct combining district boundaries as a result of mapping updates. Permit Sonoma geographic information system staff conduct a periodic analysis of the Official Zoning Database (OZD) to identify discrepancies and improve the accuracy of the digital data. As the automated process is improved with updated technology and mapping methods, inconsistencies between the parcel boundaries and the combining district boundaries are identified. This set of technical corrections also includes changes to the RC combining district conservation area measurements due to incomplete initial implementation methodology. Any discrepancies are then brought forward as technical corrections to maintain and improve the database.

1. BH (Biotic Habitat), HD (Historic District), LG (Local Guidelines), VOH (Valley Oak Habitat), SR (Scenic Resource), MR (Mineral Resource) Combining Districts

The most recent analysis of combining districts produced a list of parcels where the zoning does not accurately reflect the parcel's inclusion or exclusion from a combining district. This set of technical corrections either adds or removes the BH (Biotic Habitat), HD (Historic District), LG (Local Guidelines), VOH (Valley Oak Habitat), SR (Scenic Resource), MR (Mineral Resource) combining districts. The parcel numbers and proposed changes for each property are listed in Attachment A, Exhibit E.

2. F1 (Floodway) and F2 (Floodplain) Combining Districts

The Federal Emergency Management Agency (FEMA) has adopted revised flood elevations for the County of Sonoma, which resulted in changes to the location and extent of FEMA flood hazard zones. The County's F1 (Floodway) and F2 (Floodplain) combining districts correspond to the FEMA flood hazard zones. Therefore, the location and extent of the F1 and F2 combining districts must be revised to reflect the revised FEMA flood hazard zones. This set of technical corrections either adds or removes the

F1 or F2 combining districts. The parcel numbers and proposed changes for each property are listed in Attachment A, Exhibit E.

3. RC (Riparian Corridor) Combining District

The RC (Riparian Corridor) combining district is applied to properties to protect biotic resource communities, including critical habitat areas within and along riparian corridors. These provisions are intended to protect and enhance riparian corridors and functions along designated streams. The most recent analysis of the RC combining district produced a list of parcels where the zoning does not accurately reflect the parcel's inclusion or exclusion from a combining district. This set of technical corrections either adds or removes the RC combining districts due to parcel boundary shifts resulting from the analysis of the OZD. This set of technical corrections also includes changes to the RC combining district conservation area measurements due to incomplete initial implementation methodology. The parcel numbers and proposed changes for each property are listed in Attachment A, Exhibit E.

The following provides an explanation behind each possible RC combining district designation:

RC50 = Riparian Corridor, 50 ft. conservation area for development

RC50/25 = Riparian Corridor, 50 ft. conservation area for development, 25 ft. conservation area for agricultural cultivation

RC50/50 = Riparian Corridor, 50 ft. conservation area for development, 50 ft. conservation area for agricultural cultivation

RC100 = Riparian Corridor, 100 ft. conservation area for development

RC100/25 = Riparian Corridor, 100 ft. conservation area for development, 25 ft. conservation area for agricultural cultivation

RC100/50 = Riparian Corridor, 100 ft. conservation area for development, 50 ft. conservation area for agricultural cultivation

RC200 = Riparian Corridor, 200 ft. conservation area for development

RC200/25 = Riparian Corridor, 200 ft. conservation area for development, 25 ft. conservation area for agricultural cultivation

RC200/50 = Riparian Corridor, 200 ft. conservation area for development, 50 ft. conservation area for agricultural cultivation

RC200/100 = Riparian Corridor, 200 ft. conservation area for development, 100 ft. conservation area for agricultural cultivation

D. Zoning Code Text Corrections

1. Community Separator Zoning Text Amendments: Correction to SR (Scenic Resources) Zone, 26-64-020(d)

On August 2, 2016, the Board of Supervisors approved resolution no. 16-0283 to amend general plan policies and open space maps to adjust and protect Community Separators. Policy OSRC-1c was amended to require that development within Community Separators be clustered and limited in scale and intensity. The language which allowed "additional or varied development within Community Separators on a cases by case basis" was eliminated:

Policy OSRC-1c: Require development within Community Separators to be clustered and limited in scale and intensity.

~~Notwithstanding conflicting policies or standards, the Board of Supervisors may, through a development agreement, General Plan amendment, or other appropriate mechanism, allow additional or varied development within Community Separators on a case by case basis if, at a minimum, the following criteria are met: . . .~~

However, zoning code Section 26-64-020(d) was not updated to reflect this language change and reads as follows:

26-64-020(d): Additional or varied development may be allowed in designated community separators and scenic landscape units in accordance with general plan Policies OS-1c, and OS-2c, respectively.

Zoning code Section 26-64-020(d) is proposed to be amended as shown below for consistency with general plan policy OSRC-1c and to avoid confusion. The language regarding scenic landscape units should also be eliminated from this section since Policy OS-2c, which pertained to scenic landscape units, was previously repealed.

Change to Zoning Code Text: Amend the zoning code Section 26-64-020(d) to read as follows:

26-64-020(d): ~~Additional or varied~~ Development may be allowed in designated community separators ~~and scenic landscape units~~ in accordance with general plan Policy OS-1c, ~~and OS-2c, respectively.~~

2. PF (Public Facilities): correction allows occasional cultural events

The PF (Public Facilities) zone is a base zoning district intended to provide sites which serve the community or public need. Oftentimes sites in the PF zoning district are owned and operated by a city or the County. Uses permitted with a use permit in this zoning district includes the following: schools, community centers, government office and public safety facilities, park and recreational facilities, and other similar uses.

Unlike all other base zoning districts in the Sonoma County Zoning Code, the PF zoning district does not include “occasional cultural events” as a permitted use. It is unclear why “occasional cultural events” was not added to the PF zone, but this is inconsistent with all of the other districts in the zoning code and appears to have been an unintentional oversight. Due to the intended use of the PF zoning district to be used to serve the community or public need, staff proposes to change the zoning code text to allow such amendment.

Change to Zoning Code Text: Amend section 26-52-030 of the zoning code regulations to allow “occasional cultural events” as a permitted use in the PF zoning district.

“(cc) Occasional cultural events; provided, that a written notice stating “The Sonoma County Planning Department will issue a zoning permit for a cultural event (state nature and duration) on this property if a written appeal is not received within ten (10) days from the date of this notice” is posted on the property at least ten (10) days prior to issuance of a zoning permit, and no appeal pursuant to Section 26-92-040 has been received from any interested person, and provided that approval is secured from the following departments: sheriff, public health, fire services, building inspection and public works. In

the event of an appeal, a hearing on the project shall be held pursuant to Section 26-92-040;”

3. TS (Traffic Sensitive Combining District): correction to General Plan policy citation

The TS (Traffic Sensitive) zone is a combining district intended to implement the provisions of Section 2.3.3 of the Sonoma County general plan land use element, providing sites for uses allowed by the base zoning district, but which are constrained by severe traffic congestion.

The general plan objective and policy currently listed under Section 26-80-010 (3) in the Sonoma County zoning code is listed as “CT-2.1” and “CT-2a”, which correctly corresponded with the objective and policy numbers in the 1989 Sonoma County General Plan. In the 2020 General Plan, however, these objective and policy numbers were changed to objective “CT-4.1” and policy “CT-4a”, and the zoning code was not updated to match the new objective and policy numbers. The correction is to revise the objective and policy numbers listed in the zoning code to accurately match the appropriate objective and policy in the 2020 General Plan.

Change to Zoning Code Text: Amend Section 26-80-010 (3) of the zoning code regulations to correctly list the general plan objective as “CT-4.1” and policy as “CT-4a”.

4. Article 88.: General Exceptions and Special Use Standards: Correction to Section 26-88-120(i) Government Code citation

The purpose of Section 26-88-120 of the zoning code is to implement the requirements of Government Code Section 65852.2 and the provisions of the General Plan Housing Element that encourage the production of affordable housing by means of accessory dwelling units.

The Government Code citation currently listed under Section 26-88-120(i) in the Sonoma County zoning code is listed as “Government Code 65852.2(b)(5)”, which has been identified as an inadvertent error. The correction is to revise the Government Code citation listed in the zoning code to reflect the appropriate Government Code citation.

Change to Zoning Code Text: Amend Section 26-88-120(i) of the zoning code regulations to correctly list the Government Code citation as “65852.2(a)(1)(C)”.

DISCUSSION OF ISSUES

Issue #1: General Plan Consistency

The primary purpose for the proposed changes to the general plan and zoning is to ensure consistency between the general plan and other planning documents and ordinances. Implementation of the amendments and zone changes required as conditions of previously approved projects also ensures consistency with the County’s Subdivision Ordinance. Further, correcting land use and zoning to accurately reflect all applicable combining districts ensures the integrity and reliability of the information on which both the public and staff rely.

STAFF RECOMMENDATION

Staff recommends that the Planning Commission adopt the attached resolution recommending that the Board of Supervisors approve the proposed zone changes, general plan amendments, and zoning code regulations as technical corrections.

FINDINGS FOR RECOMMENDED ACTION

1. The proposed amendments are necessary to correct inaccuracies, eliminate outdated references, resolve inconsistencies, and make other minor corrections and non-substantive clarifications to the zoning code regulations and Official Zoning Database to ensure the accuracy and reliability of the planning information on which the public relies.
2. The proposed amendments are consistent and compatible with the Sonoma County General Plan in that the changes include technical corrections and minor, inconsequential changes being undertaken to ensure consistency with the general plan and to implement conditions of approval of previously approved projects.
3. The proposed amendments are exempt from the California Environmental Quality Act ("CEQA") under Section 15061(b)(3), as it can be seen with certainty that the project will have no significant effect on the environment since the project consists of technical corrections, minor changes, and clarifications that are editorial rather than substantive in nature and changes needed to satisfy conditions of prior project approvals.

LIST OF ATTACHMENTS

- ATTACHMENT A: Draft Planning Commission Resolution with Exhibits
EXHIBIT A: Draft General Plan Land Use Amendments
EXHIBIT B: Draft Zone Changes
EXHIBIT C: Draft Zoning Code Text Amendments
EXHIBIT D: Draft Sectional District Maps
EXHIBIT E: Draft Combining District Mapping Corrections
- ATTACHMENT B: Draft Board of Supervisors Resolution with Exhibits
EXHIBIT A: Draft General Plan Land Use Amendments
- ATTACHMENT C: Draft Ordinance with Exhibits
EXHIBIT A: Draft Zone Changes
EXHIBIT B: Draft Zoning Code Text Amendments
EXHIBIT C: Draft Sectional District Maps
EXHIBIT D: Draft Combining District Mapping Corrections

Resolution Number

County of Sonoma
Santa Rosa, California

July 19, 2018
PLP17-0019 Katie Olding

RESOLUTION OF THE PLANNING COMMISSION, COUNTY OF SONOMA, STATE OF CALIFORNIA, RECOMMENDING THAT THE BOARD OF SUPERVISORS FIND THE PROJECT TO BE EXEMPT FROM CEQA AND APPROVE THE PROPOSED GENERAL PLAN AMENDMENTS AND AMENDMENTS TO THE ZONING CODE REGULATIONS (CHAPTER 26 OF THE SONOMA COUNTY CODE) AND OFFICIAL ZONING DATABASE TO CORRECT TECHNICAL ERRORS, ELIMINATE OUTDATED REFERENCES, RESOLVE INCONSISTENCIES, AND TO EFFICIENTLY SATISFY CONDITIONS OF PRIOR PROJECT APPROVALS.

WHEREAS, on July 12, 2007 the Board of Supervisors adopted the Official Zoning Database, an electronic database containing zoning information for the unincorporated county, which superseded old paper Zoning Maps; and

WHEREAS, the transition from the old paper Zoning Maps to the Official Zoning Database has resulted in a number of unintended changes to zoning; and

WHEREAS, the Permit and Resource Management Department has identified historical inconsistencies between zoning and General Plan land use designation on certain parcels; and

WHEREAS, some zone changes and General Plan amendments that were required as Conditions of Approval for previously approved projects have yet to be implemented; and

WHEREAS, the Zoning Code regulations of the County of Sonoma (Chapter 26 of the Sonoma County Code) contain some language that is out of date or otherwise inaccurate; and

WHEREAS, the Permit and Resource Management Department proposes to correct technical errors and reconcile discrepancies in zoning and General Plan land use designations, and implement amendments required as conditions of prior project approvals; and

WHEREAS, on June 8, 2010 the Board of Supervisors adopted the first set of technical corrections to the Official Zoning Database, some of which required concurrent General Plan Amendments (Technical Corrections Round 1); and

WHEREAS, on May 10, 2011 the Board of Supervisors adopted the second set of technical corrections to the Official Zoning Database, some of which required concurrent General Plan Amendments (Technical Corrections Round 2); and

WHEREAS, on October 23, 2012 the Board of Supervisors adopted the third set of technical corrections to the Official Zoning Database, some of which required concurrent General Plan

Amendments (Technical Corrections Round 3), with the exception of the technical corrections for 8760 Graton Road (APN 130-130-022), 3137 Mueller Road (APN 130-130-024), and 3145 Mueller Road (130-130-023); and whereas on March 26, 2013 the Board of Supervisors adopted the technical corrections to these three parcels; and

WHEREAS, on June 6, 2013 the Board of Supervisors adopted the fourth set of technical corrections to the Official Zoning Database, some of which required concurrent General Plan Amendments (Technical Corrections Round 4); and

WHEREAS, on January 5, 2016 the Board of Supervisors adopted the fifth set of technical corrections to the Official Zoning Database, many of which require concurrent General Plan Amendments (Technical Corrections Round 5); and

WHEREAS, this project is the sixth set of technical corrections to the Official Zoning Database, many of which require concurrent General Plan Amendments (Technical Corrections Round 6); and

WHEREAS, in accordance with the provisions of law, the Planning Commission held a public hearing on July 19, 2018, at which time all interested persons were given an opportunity to be heard.

NOW, THEREFORE, BE IT RESOLVED, that the Planning Commission makes the following findings:

1. The proposed amendments are necessary to correct inaccuracies, eliminate outdated references, resolve inconsistencies, and make other minor corrections and non-substantive clarifications to the Zoning Code regulations and Official Zoning Database to ensure the accuracy and reliability of the planning information on which the public relies.
2. The proposed amendments are consistent and compatible with the Sonoma County General Plan in that the changes include technical corrections and minor, inconsequential changes being undertaken to ensure consistency with the General Plan and to implement conditions of approval of previously approved projects.
3. The project is exempt from the California Environmental Quality Act under the General Rule, Section 15061(b)(3), as it can be seen with certainty that the project will not have a significant effect on the environment because the proposed changes to the Official Zoning Database and Zone Code text are proposed to correct inaccuracies, eliminate outdated references, resolve inconsistencies, and make other minor corrections and non-substantive clarifications needed to ensure the accuracy and reliability of the County's zoning information. Zone changes proposed to satisfy conditions of previously approved projects will not result in any physical change to land or increase development potential and have been imposed to ensure compliance with the Sonoma County Subdivision Ordinance (Sonoma County Code, Chapter 25); and

BE IT FURTHER RESOLVED that the Planning Commission recommends that the Board of Supervisors find the project to be exempt from CEQA and approve the proposed changes to the General Plan land use amendments as shown in Exhibit A; Official Zoning Database as shown in Exhibit B; Zoning Code text amendments as shown in Exhibit C.

Resolution No.:

July 19, 2018

Page 3

BE IT FURTHER RESOLVED that the Planning Commission designates the Secretary of the Planning Commission as the custodian of the documents and other material which constitute the record of proceedings upon which the decision herein is based. These documents may be found at the office of the Sonoma County Permit and Resource Management Department, 2550 Ventura Avenue, Santa Rosa, CA 95403.

THE FOREGOING RESOLUTION was introduced by Commissioner **NAME**, who moved its adoption, seconded by Commissioner **NAME**, and adopted on roll call by the following vote:

Commissioner John Lowry
Commissioner Richard Fogg
Commissioner Todd Tamura
Commissioner Komron Shahhosseini
Commissioner Ariel Kelley

Ayes: Noes: Absent: Abstain:

WHEREUPON, the Chair declared the above and foregoing Resolution duly adopted; and

SO ORDERED.

Proposed General Plan Land Use Amendments Draft Planning Commission Resolution, Exhibit A Technical Corrections - Round 6

#	Address	APN	Existing General Plan Land Use	Proposed General Plan Land Use	Total Acreage to be Amended	Purpose	Reference
1	4300/4350 Barnes Rd, Santa Rosa	058-040-054	DA 10/RVSC	RVSC	4.98±	Correction	PLP01-0018
2	5215 Bennett Valley Ln, Glen Ellen	055-040-101	UR 5	RR 5	2.63±	Correction	LLA03-0016
3	5219 Bennett Valley Ln, Glen Ellen	055-040-100	UR 5	RR 5	4.55±	Correction	LLA03-0016
4	20264 Broadway, Sonoma	128-182-001	RR 3	RVSC	1.47±	Correction	1989 General Plan Assessor parcel map
5	3164 Santa Rosa Ave, Santa Rosa	044-101-005	GI	UR 13	1.08±	Correction	PLP17-0015
6	22333 8 th Street East, Sonoma	128-422-071	DA 10	PQP	10±	Condition of approval	PLP10-0047
7	22333 8 th Street East, Sonoma	128-422-070	DA 10	PQP	10±	Condition of approval	PLP10-0047
8	5980 Bohemian Hwy, Camp Meeker	075-310-010 075-310-007 (one legal lot)	PQP/RRD 58	RRD 58	130.69±	Condition of approval	PLP11-0044 LLA08-0066
9	6411 Bohemian Hwy, Camp Meeker	075-310-002	PQP/RRD 58	RRD 58	4.67±	Condition of approval	PLP11-0044 LLA08-0066
10	6417 Bohemian Hwy, Camp Meeker	075-310-004	PQP/RRD 58	RRD 58	0.28±	Condition of approval	PLP11-0044 LLA08-0066
11	22001 Broadway, Sonoma	128-421-001	RR 5/LIA 20	LIA 20	0.02±	Condition of approval	PLP15-0028
12	22195 Broadway, Sonoma	128-421-008	RR 5/LIA 20	RR 5	0.07±	Condition of approval	PLP15-0028
13	8040 Denno Ln, Forestville	083-200-019	RRD 40	RRD 20	10.6±	Condition of approval	PLP17-0012
14	429 W Dry Creek Rd, Healdsburg	089-150-024	RR 4/LIA 20	RR 4	1±	Condition of approval	ZCE10-0010 LLA09-0032
15	2364 Geysers Rd, Geyserville	131-030-028 131-030-027 (one legal lot)	LIA 40	LIA 20	2.5±	Condition of approval	PLP16-0067
16	603 Hunter Ln, Santa Rosa	045-141-078	RR 3/DA 10	DA 10	8.45±	Condition of approval	PLP16-0005 LLA15-0043
17	605 Hunter Ln, Santa Rosa	045-141-079	DA 10	RR 3	3.16±	Condition of approval	PLP16-0005 LLA15-0043
18	16570 Main St, Guerneville	070-010-001 070-010-022 (one legal lot)	LIA 40/RR 4	LIA 40	1.5±	Condition of approval	PLP18-0010 LLA17-0006

#	Address	APN	Existing General Plan Land Use	Proposed General Plan Land Use	Total Acreage to be Amended	Purpose	Reference
19	16590 Main St, Guerneville	070-010-002 070-010-011	RR 2/RR 4/LIA 40	RR 4	8.35±	Condition of approval	PLP18-0010 LIA17-0006
20	9800 Martinelli Rd, Forestville	083-190-028	RRD 40/RR 1.5	RRD 60/RR 1.5	84.03±	Condition of approval	PLP16-0028
21	1000/1201 Rogers School Ln, Healdsburg	088-050-021	LIA 60	DA 10	2.7±	Condition of approval	PLP14-0006
22	17505 Summit Ave, Guerneville	072-180-047	RRD 160	UR 4	0.06±	Condition of approval	LLIA16-0026 PLP17-0024

Proposed Zone Changes Draft Planning Commission Resolution, Exhibit B Technical Corrections - Round 6

#	Address	APN	Total Acreage to be Amended	Existing Zoning	Proposed Zoning
1	4300/4350 Barnes Rd, Santa Rosa	058-040-054	4.98±	DA B6 10/K, SR VOH	K, SR VOH
2	20264 Broadway, Sonoma	128-182-001	1.47±	RR B6 3, SR VOH	K, SR VOH
3	No address assigned: Meadow Oaks Subdivision, Sonoma	056-062-009 056-062-010 (one legal lot)	1.34±	R1 B6 2.2 DU, HD SR X	R1 B6 2.2 DU, SR X
4	No address assigned: Meadow Oaks Subdivision, Sonoma	056-062-008 056-062-011 (one legal lot)	2±	R1 B6 2.2 DU, HD SR X	R1 B6 2.2 DU, SR X
5	No address assigned: Meadow Oaks Subdivision, Sonoma	056-062-007 056-062-012 (one legal lot)	1.25±	R1 B6 2.2 DU, HD SR X	R1 B6 2.2 DU, SR X
6	3164 Santa Rosa Ave, Santa Rosa	044-101-005	1.08±	M1, VOH	R3 B6 13 DU, VOH
7	360 Ursuline Rd, Santa Rosa	058-060-034	41.99±	RR B6 5, HD SR	RR B6 5, SR
8	280 Ursuline Rd, Santa Rosa	058-060-035	1.54±	RR B6 5, G RC50/50 SR VOH	RR B6 5, G HD RC50/50 SR VOH
9	1000 Vineyard Ln, Sonoma	127-051-037	2±	RRD B6 40, LG/MTN SR	RRD B6 40, LG/MTN SR HD
10	22333 8 th Street East, Sonoma	128-422-071	10±	DA B6 10, VOH	PF, VOH
11	22333 8 th Street East, Sonoma	128-422-070	10±	DA B6 10, VOH	PF, VOH
12	30 Bloomfield Rd, Sebastopol	063-040-036	.03±	RR 3, SR/LC, SR	RR 3, SR
13	5980 Bohemian Hwy, Camp Meeker	075-310-010 075-310-007 (one legal lot)	130.69±	PF/RRD B6 58, BH LG/116, SR	RRD B6 58, BH LG/116 SR
14	6411 Bohemian Hwy, Camp Meeker	075-310-002	4.67±	PF/RRD B6 58, BH	RRD B6 58, BH
15	6417 Bohemian Hwy, Camp Meeker	075-310-004	0.28±	PF/RRD B6 58, BH	RRD B6 58, BH
16	22001 Broadway, Sonoma	128-421-001	0.02±	AR B6 5, F2 SR VOH/LIA B6 20, Z, F2 RC 100/50 SR VOH	LIA B6 20, Z F2 RC 100/50 SR VOH
17	22195 Broadway, Sonoma	128-421-008	0.07±	LIA B6 20, Z F2 RC 100/50 SR VOH/AR B6 5, F2 SR VOH	AR B6 5, F2 SR VOH

#	Address	APN	Total Acreage to be Amended	Existing Zoning	Proposed Zoning
18	8040 Denno Ln, Forestville	083-200-019	10.6±	RRD B6 40, LG/116	RRD B6 20, LG/116
19	429 W Dry Creek Rd, Healdsburg	089-150-024	1±	AR B8 Z, VOH/LIA B6 20, Z	AR B8, Z VOH
20	6730 Enterprise Rd, Glen Ellen	055-070-054	.22±	DA B6 20/DA B7, RC50/50 SR	DA B6 20, SR
21	No address assigned	055-040-105	.22±	DA B6 20, RC50/50 SR/DA B7, SR	DA B6 20, RC50/50 SR
22	2364 Geysers Rd, Geyserville	131-030-028 131-030-027 (one legal lot)	2.5±	LIA B7 Z, RC50/50	LIA B6 20, Z
23	33555 Hauser Bridge Rd, Cazadero	109-540-002	8.3±	RRD B6 240, RC50/50/TP B6 240, RC50/50	TP B6 240, RC50/50
24	No address assigned	109-540-007	3.4±	TP B6 240, RC50/RRD B6 240, RC50/50	RRD B6 240, RC50/50
25	603 Hunter Ln, Santa Rosa	045-141-078	8.45±	AR B6 3, VOH/DA B6 10, VOH	DA B6 10, VOH
26	605 Hunter Ln, Santa Rosa	045-141-079	3.16±	DA B6 10, VOH	AR B6 3, VOH
27	2211 London Ranch Rd, Glen Ellen	054-040-091	1.44±	LIA B6 6, LG/MTN HD SR	LIA B6 60, LG/MTN SR
28	16570 Main St, Guerneville	070-010-001 070-010-022 (one legal lot)	1.5±	LIA B6 40 Z, F2 LG/116 RC50/50 SR VOH/AR B6 4, F2 LG/116 RC 100/50 SR VOH	LIA B6 40, Z F2 LG/116 RC50/50 SR VOH
29	16590 Main St, Guerneville	070-010-002 070-010-011	8.35±	AR B6 4, F1 F2 LG/116 RC50/50 RC100/50 SR VOH/AR B6 2, F1 F2 LG/116 RC100/50 SR VOH/LIA B6 40, F1 F2 LG/116 RC50/50 RC100/50 SR VOH	AR B6 4, F1 F2 LG/116 RC50/50 RC100/50 SR VOH
30	9800 Martinelli Rd, Forestville	083-180-028	84.03±	RRD B6 40/AR B6 1.5	RRD B6 60/AR B6 1.5
31	1000/1201 Rogers School Ln, Healdsburg	088-050-021	2.7±	LIA B6 20/LIA B6 60/LIA B6 60 Z, F1 F2 RC50/50 RC200/100 VOH	DA B6 10, Z RC50/50 VOH
32	98 Shaw Ave, Kenwood	050-275-018	0.34±	R1 B6 1 DU, HD X	R1 B6 1 DU, X
33	17505 Summit Ave, Guerneville	072-180-047	0.06±	RRD B6 160, LG/116	R1 B6 4 DU, LG/116

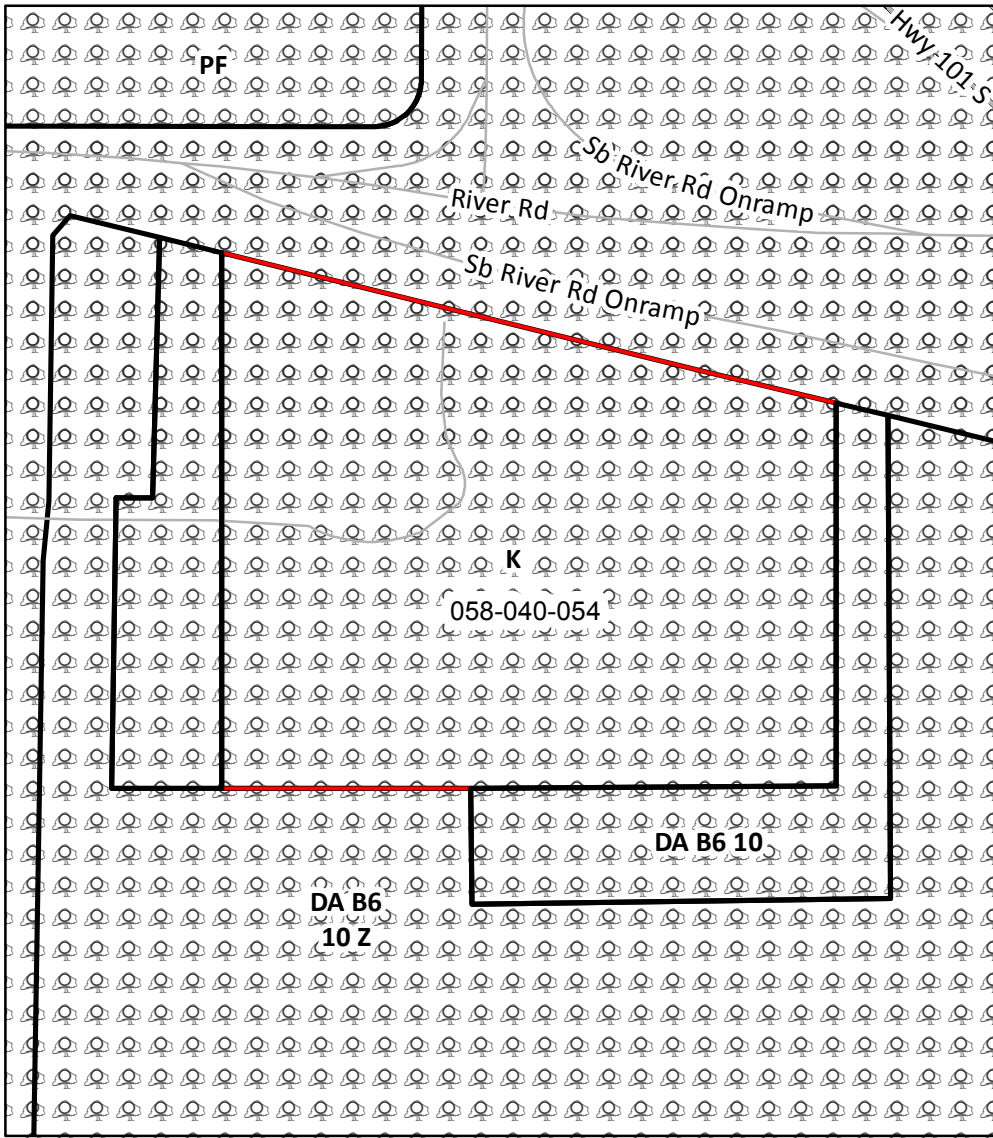
Base Zones	B Combining Zones
<p>AR = Agriculture and Residential C3 = General Commercial DA = Diverse Agriculture K = Recreation & Visitor-Serving Commercial LC = Limited Commercial LIA = Land Intensive Agriculture LEA = Land Extensive Agriculture M1 = Limited Urban Industrial M2 = Heavy Industrial District M3 = Limited Rural Industrial PC = Planned Community PF = Public Facility R1 = Low Density Residential RR = Rural Residential, RRD = Resource and Rural Development TP = Timberland Production</p>	<p>B6 1 DU = 1 dwelling unit per acre B6 2 = 2 acre density B6 2.5 = 2.5 acre density B6 4 DU = 4 dwelling units per acre B6 5 = 5 acre density B6 5 DU = 5 dwelling units per acre B6 10 = 10 acre density B6 20 = 20 acre density B6 20/2 = 20 acre density, 2 acre minimum parcel size B6 20/2 (AC/DU)/AC MIN = 20 acre density, 2 acre minimum B6 40 = 40 acre density B6 40/10 = 40 acre density, 10 acre minimum parcel size B6 60 = 60 acre density B6 100 = 100 acre density B6 120 = 120 acre density B6 160 = 160 acre density B6 160/640 = 160 acre density, 640 acre minimum parcel size B6 240 = 240 acre density B7 = frozen lot size B8 = frozen lot size</p>
Combining Zones	
<p>BH = Biotic Habitat CC = Coastal Zone F1 = Floodway F2 = Flood Plain G = Geologic Hazard Area HD = Historic District LG/116 = Local Area Development Guidelines: Highway 116 Scenic Corridor LG/MTN = Local Area Development Guidelines: Taylor/Sonoma/Mayacamas Mountains RC50 = Riparian Corridor, 50-foot setback for development RC50/50 = Riparian Corridor, 50-foot setback for development, 50-foot setback for agricultural cultivation RC100/50 = Riparian Corridor, 100-foot setback for development, 50-foot setback for agricultural cultivation RC200/50 = Riparian Corridor, 200-foot setback for development, 50-foot setback for agricultural cultivation SR = Scenic Resources VOH = Valley Oak Habitat Z = Second Unit Exclusion</p>	

Proposed Zoning Text Amendments Draft Planning Commission Resolution, Exhibit C Technical Corrections - Round 6

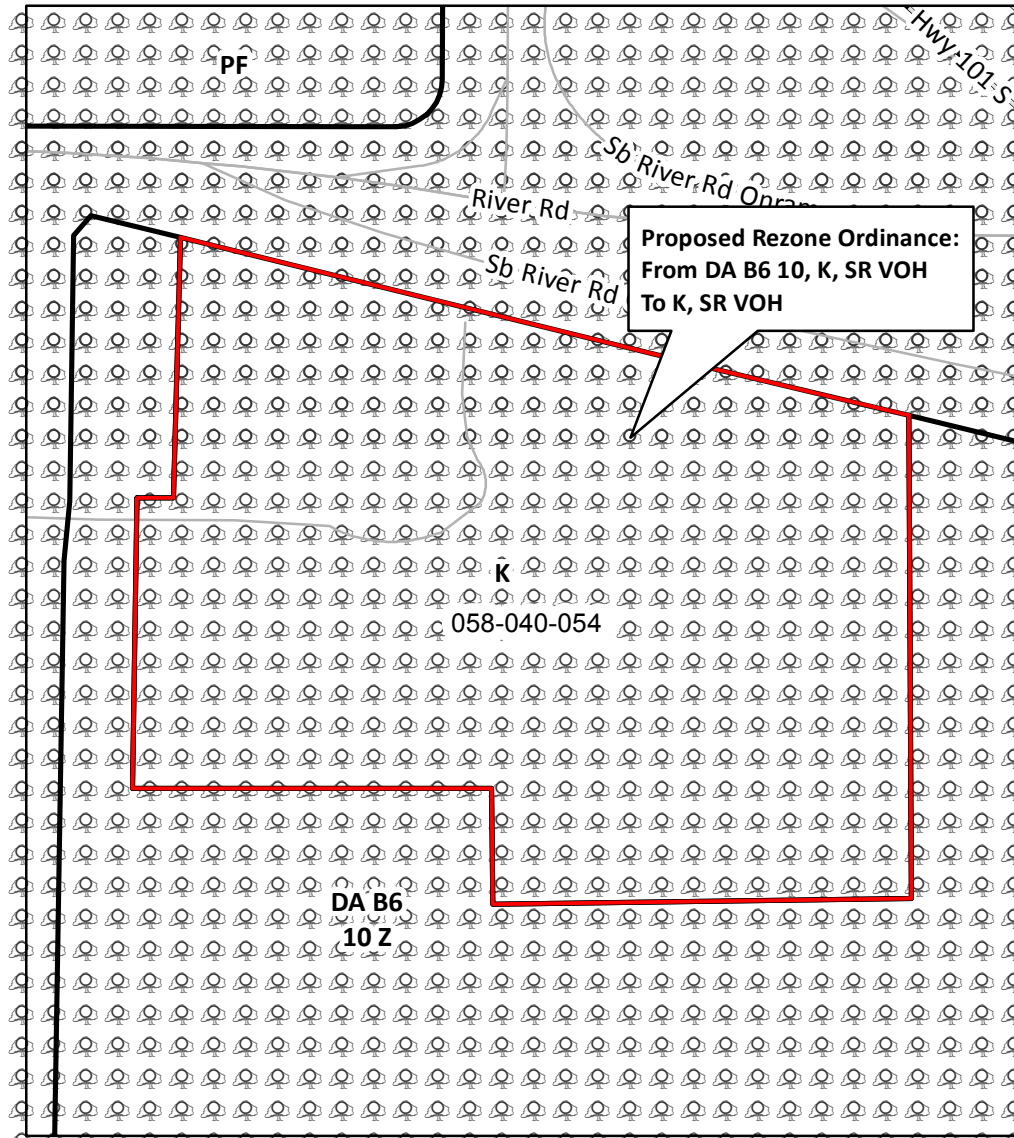
Section of the Zoning Code	Amendment to Zoning Code Text
Correction to SR (Scenic Resources) Zone, 26-64-020(d)	Amend Section 26-64-020(d) of the Zoning Code to read as follows: (d) <i>26-64-020(d): Development may be allowed in designated community separators only in accordance with general plan Policy OS-1c.</i>
PF (Public Facilities), 26-52-030	Amend Section 26-52-030 of the Zoning Code to read as follows: (cc) <i>Occasional cultural events; provided, that a written notice stating "The Sonoma County Planning Department will issue a zoning permit for a cultural event (state nature and duration) on this property if a written appeal is not received within ten (10) days from the date of this notice" is posted on the property at least ten (10) days prior to issuance of a zoning permit, and no appeal pursuant to Section 26-92-040 has been received from any interested person, and provided that approval is secured from the following departments: sheriff, public health, fire services, building inspection and public works. In the event of an appeal, a hearing on the project shall be held pursuant to Section 26-92-040;"</i>
TS (Traffic Sensitive Combining District), 26-80-010(3)	Amend Section 26-80-010 (3) of the Zoning Code to read as follows: 1. <i>In addition to the above traffic levels, development on these parcels must also be found consistent with Objective CT-4.1 and Policy CT-4a of the general plan circulation and transit element.</i>
Correction to Section 26-88-120(i)	Amend Section 26-88-120(i) of the Zoning Code to read as follows: (i) <i>Density. As provided by Government Code Section 65852.2(a)(1)(C), accessory dwelling units are exempt from the density limitations of the general plan, provided that no more than one (1) accessory dwelling unit may be located on any parcel. An accessory dwelling unit may not be located on any parcel already containing a dwelling unit that is non-conforming with respect to land use or density, or developed with a duplex, triplex, apartment or condominium.</i>

**ATTACHMENT A:
EXHIBIT D**





Existing Zoning






Proposed Zoning

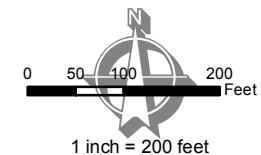


Base Map Data

-  Base zoning by Area
-  Subject Parcel
-  Parcel
-  Street

Zoning Combining Districts

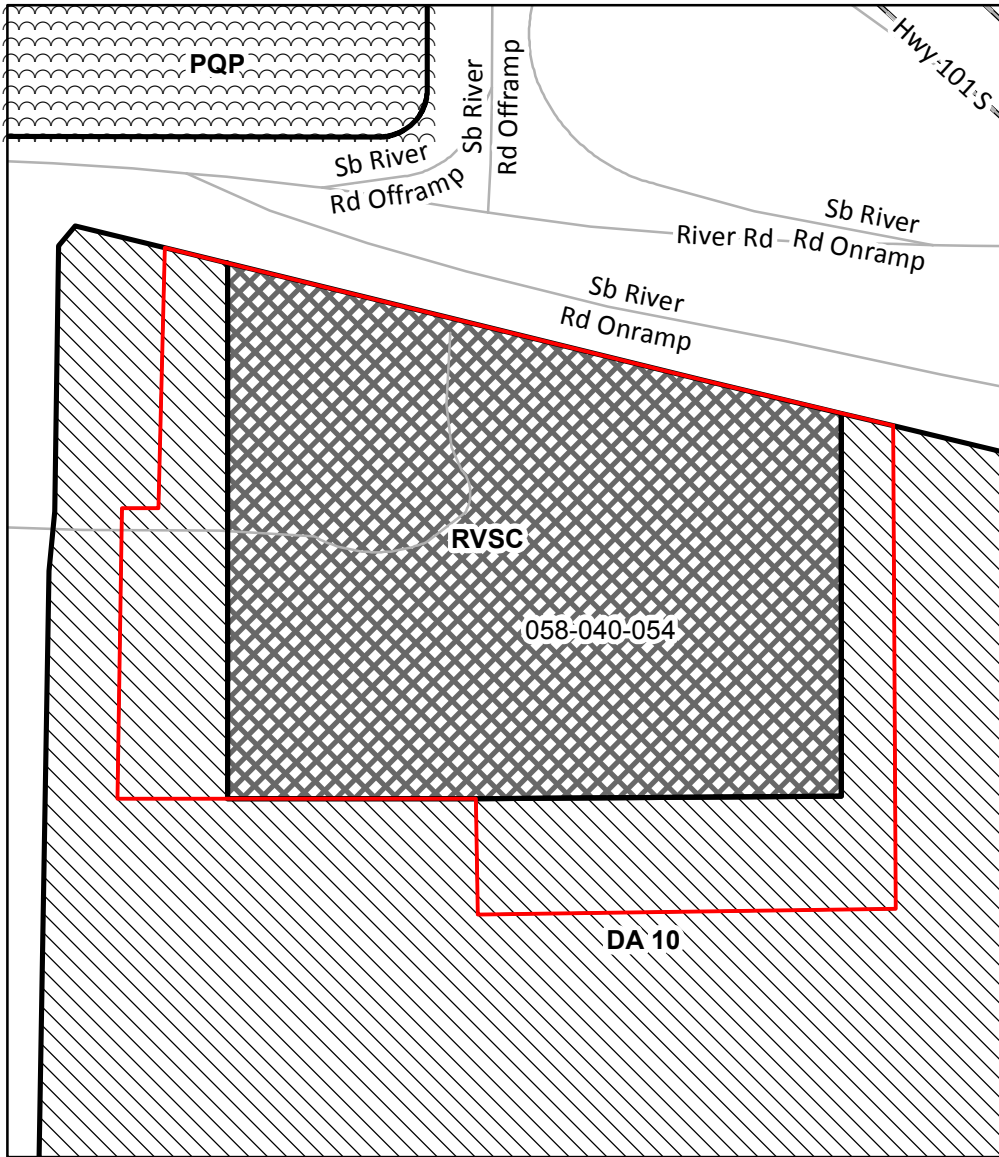
-  SR Scenic Resource
-  VOH Valley Oak Habitat
- 



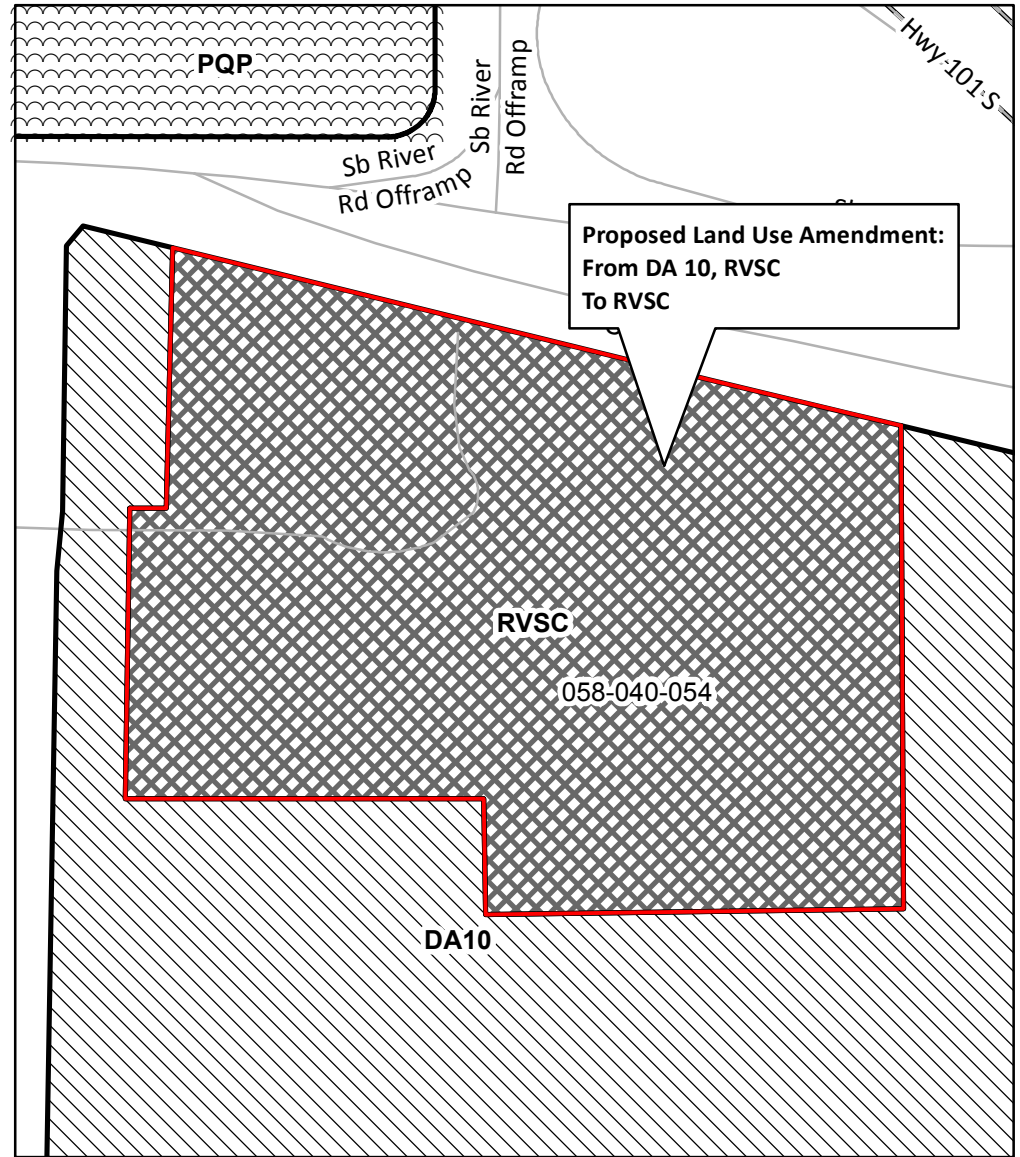
FILE: PLP17-0019
 APN: 058-040-054
 Ordinance No. TBD
 Sectional District Map No. TBD

Permit and Resource Management Department
 Project Review Section
 2550 Ventura Avenue, Santa Rosa, CA 95403
 (707) 565-1965 Fax (707) 565-1103




Existing General Plan Land Use








Proposed General Plan Land Use

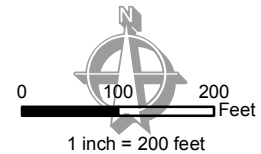


General Plan Land Use

-  Diverse Agriculture
-  Recreation / Visitor-Serving Commercial
-  Public / Quasi Public

Base Map Data

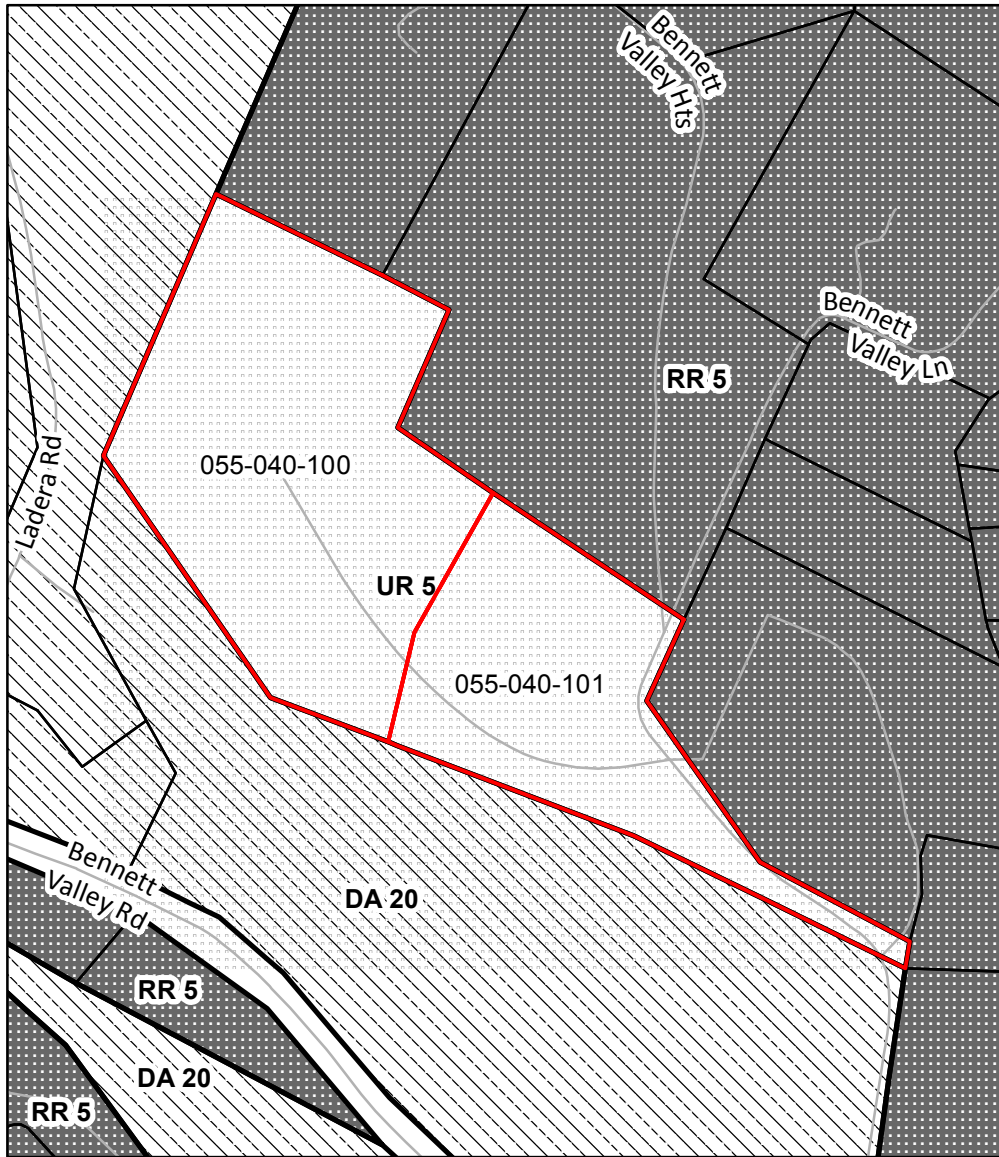
-  Land Use by Area
-  Subject Parcel
-  Parcel
-  Street
-  Highways



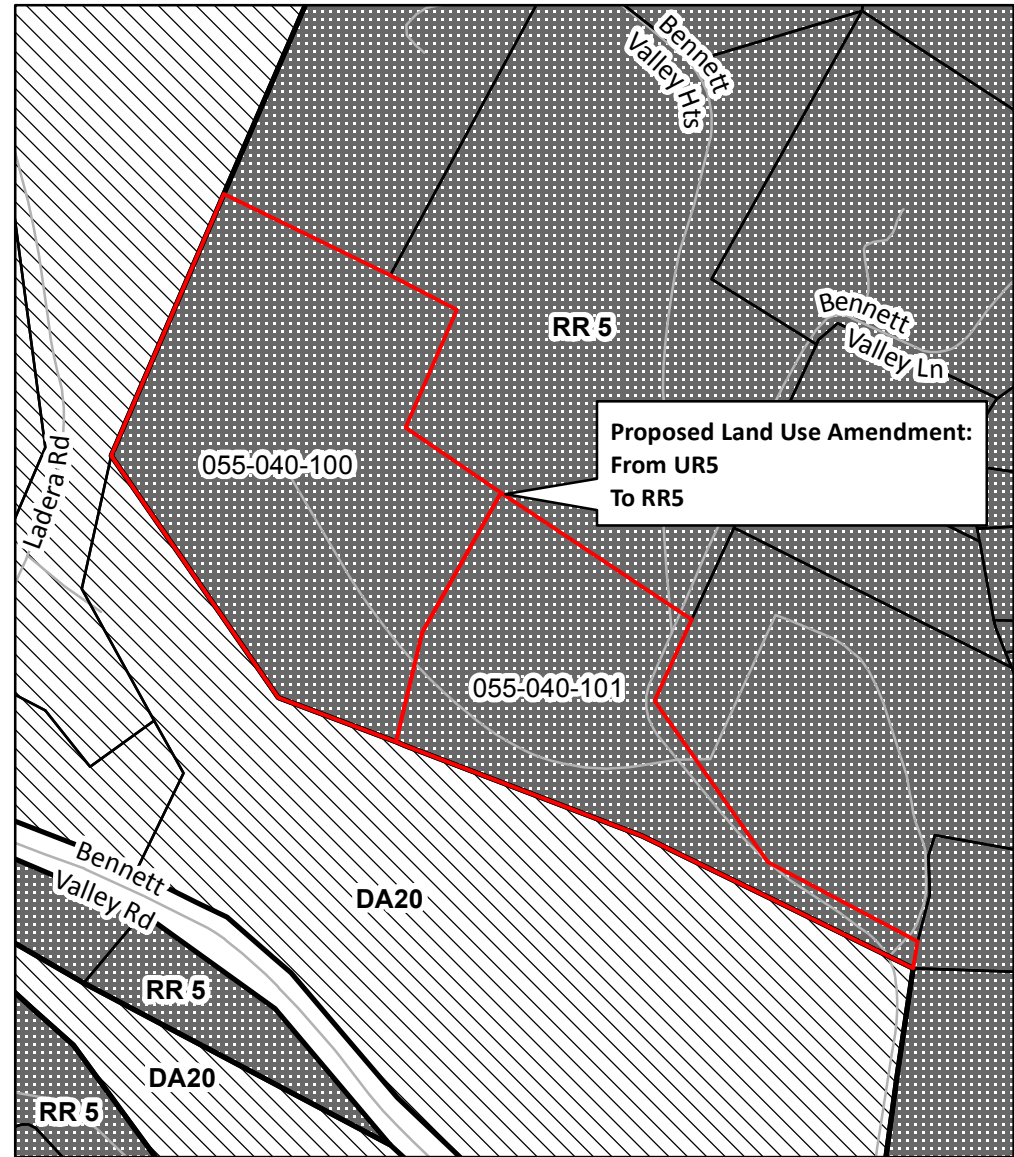
FILE: PLP17-0019
 APN: 058-040-054
 Resolution No. TBA

Permit and Resource Management Department
 Project Review Section
 2550 Ventura Avenue, Santa Rosa, CA 95403
 (707) 565-1965 Fax (707) 565-1103




Existing General Plan Land Use







Proposed General Plan Land Use

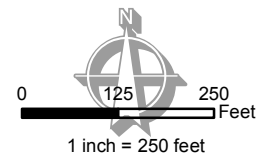


General Plan Land Use

-  Diverse Agriculture
-  Rural Residential
-  Urban Residential

Base Map Data

-  Land Use by Area
-  Subject Parcel
-  Parcel
-  Street

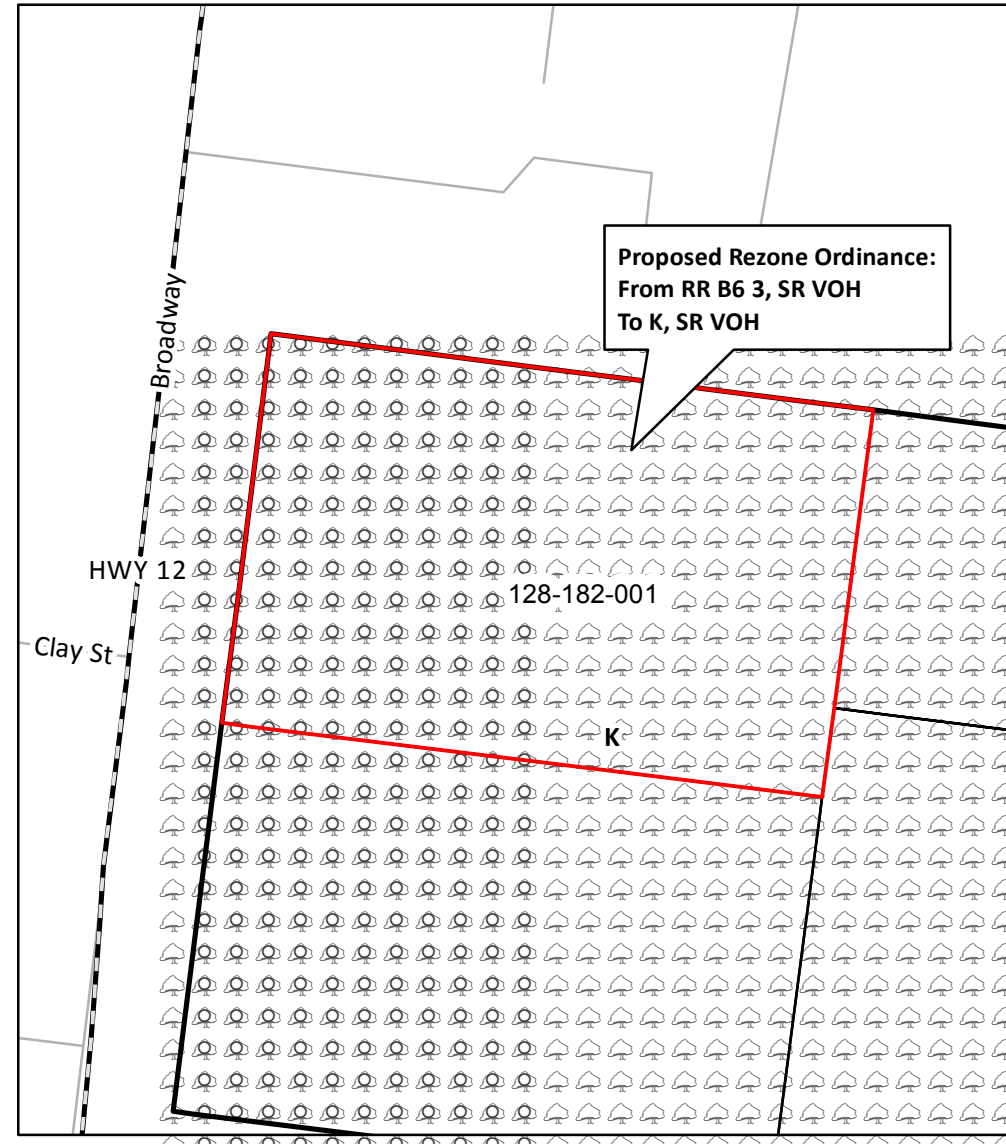
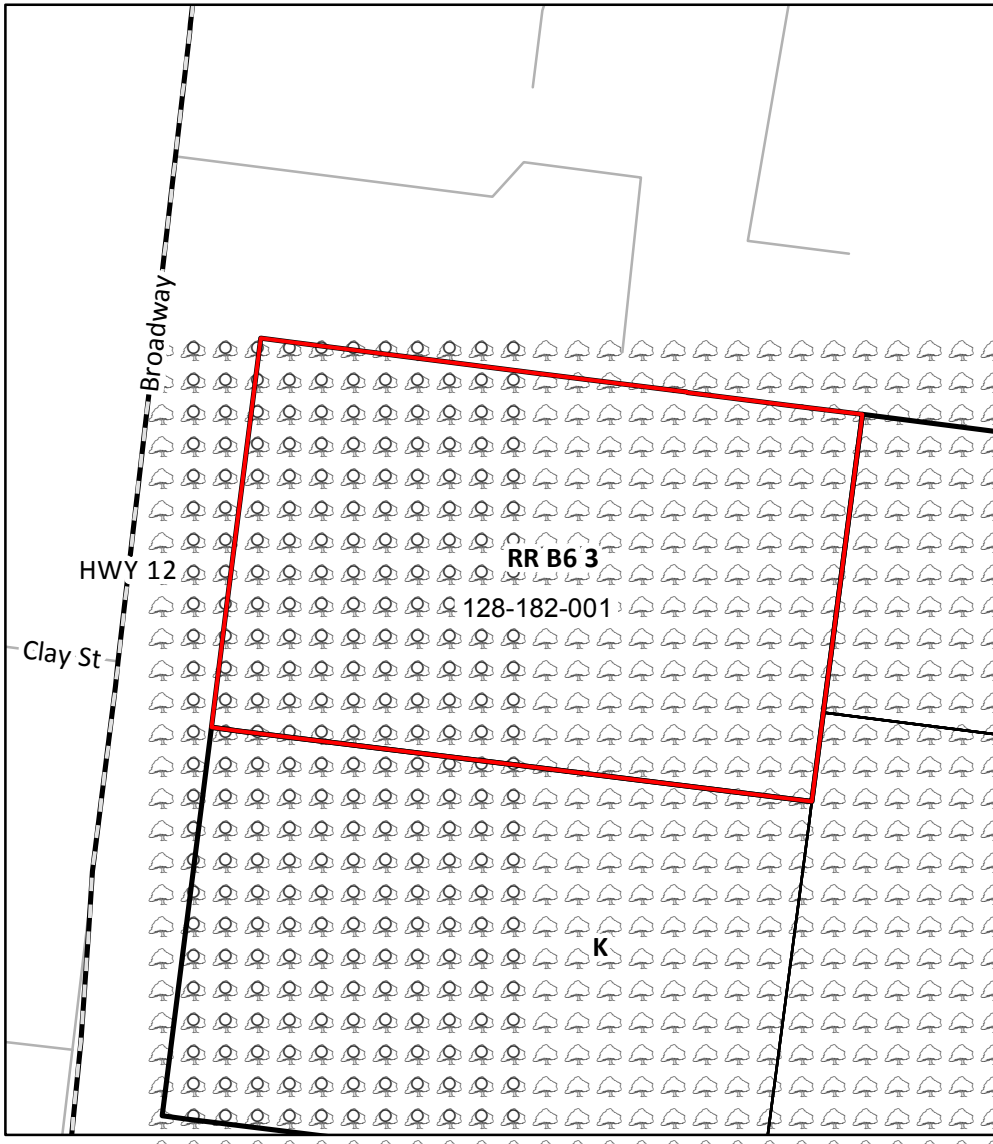


FILE: PLP17-0019
 APNs: 055-040-100 & -101
 Resolution No. TBA






Permit and Resource Management Department
 Project Review Section
 2550 Ventura Avenue, Santa Rosa, CA 95403
 (707) 565-1965 Fax (707) 565-1103

Existing Zoning




Proposed Zoning

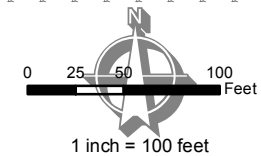


Base Map Data

-  Basezoning by Area
-  Subject Parcel
-  Parcel
-  Highway
-  Street

Zoning Combining Districts

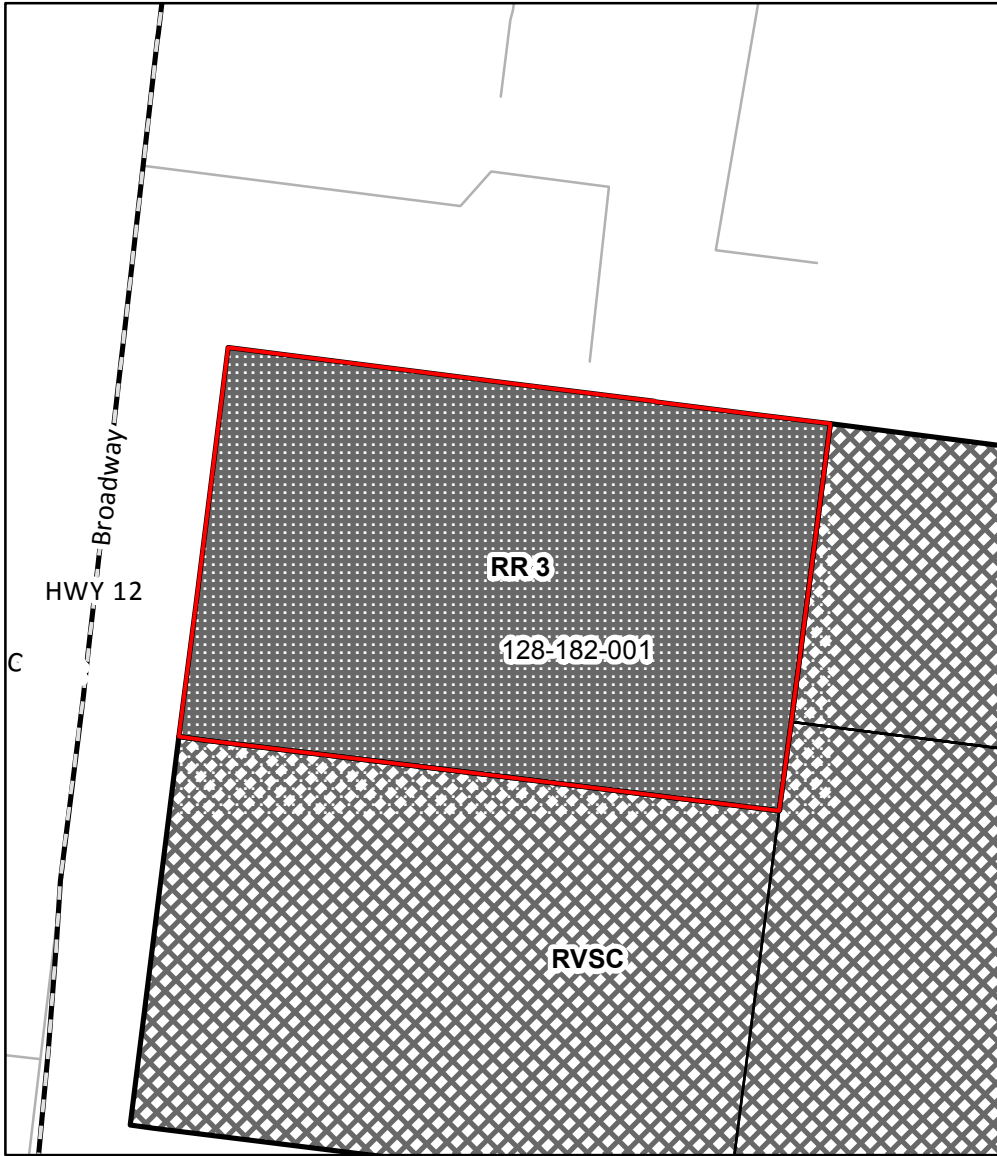
-  SR Scenic Resource
-  VOH Valley Oak Habitat
- 



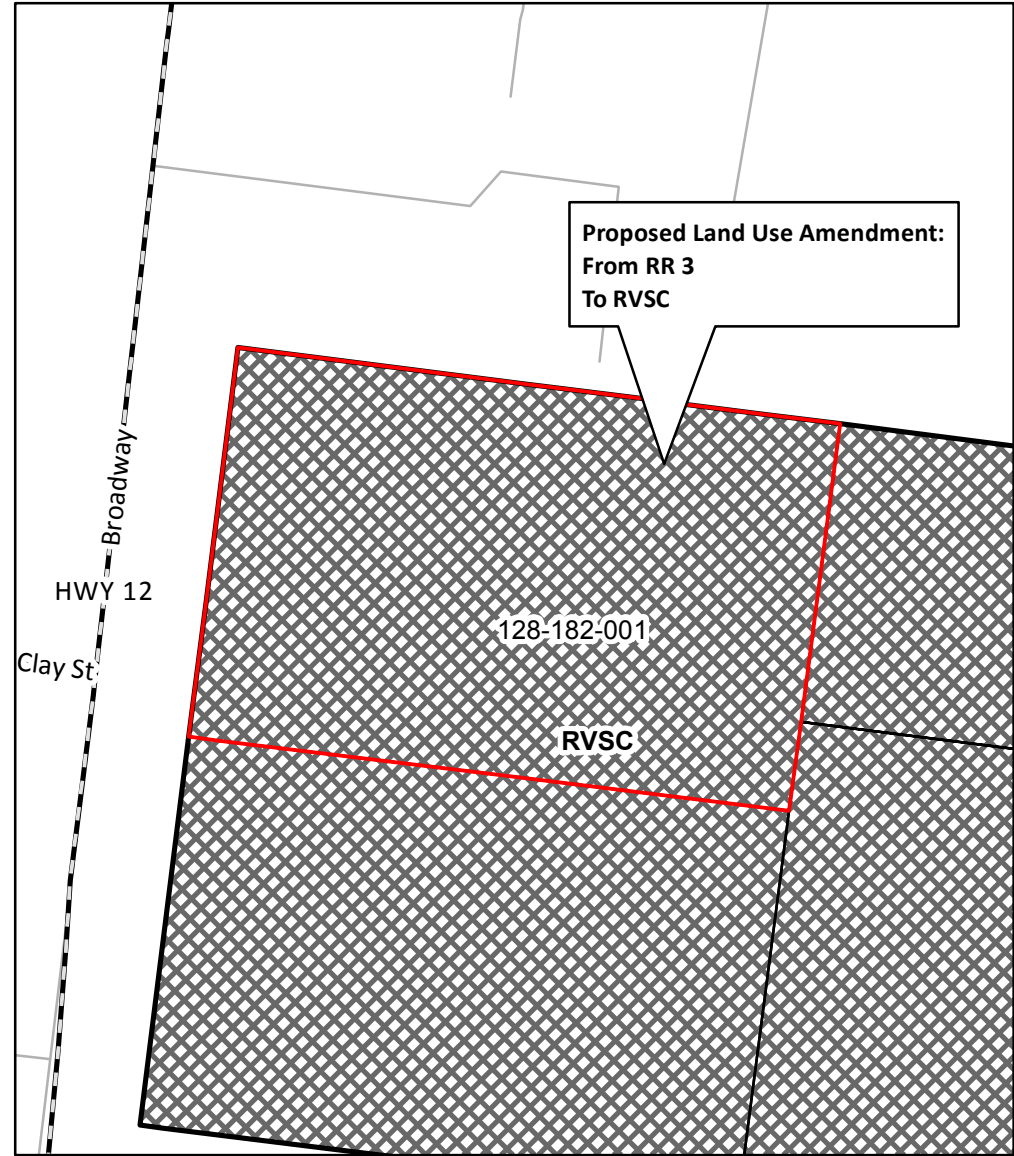
FILE: PLP17-0019
 APN: 128-182-001
 Ordinance No. TBD
 Sectional District Map No. TBD

Permit and Resource Management Department
 Project Review Section
 2550 Ventura Avenue, Santa Rosa, CA 95403
 (707) 565-1965 Fax (707) 565-1103



Existing General Plan Land Use








Proposed General Plan Land Use

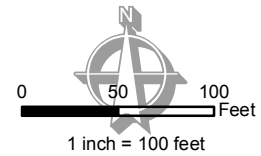


General Plan Land Use

-  Rural Residential
-  Recreation / Visitor-Serving Commercial

Base Map Data

-  Land Use by Area
-  Subject Parcel
-  Parcel
-  Highways
-  Street

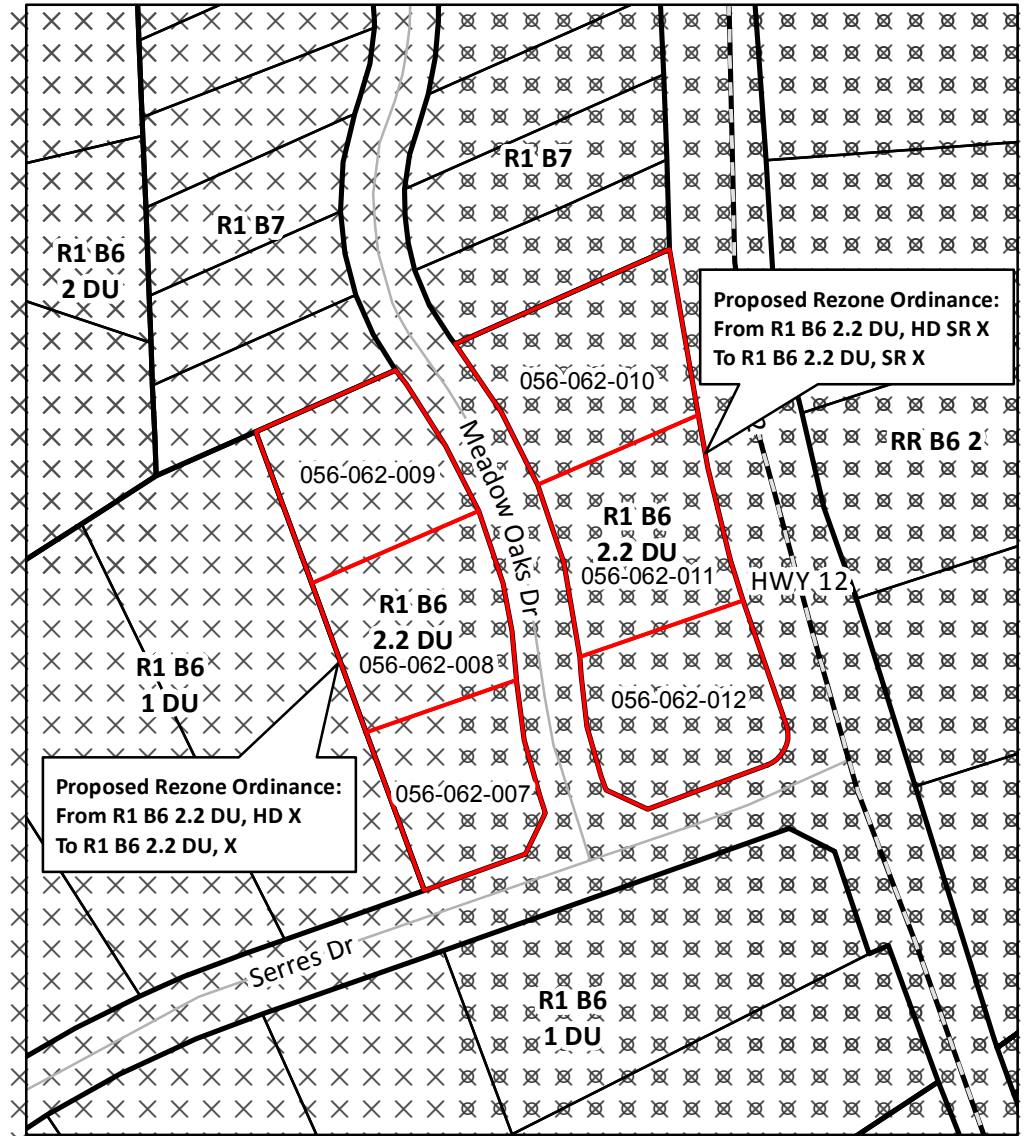
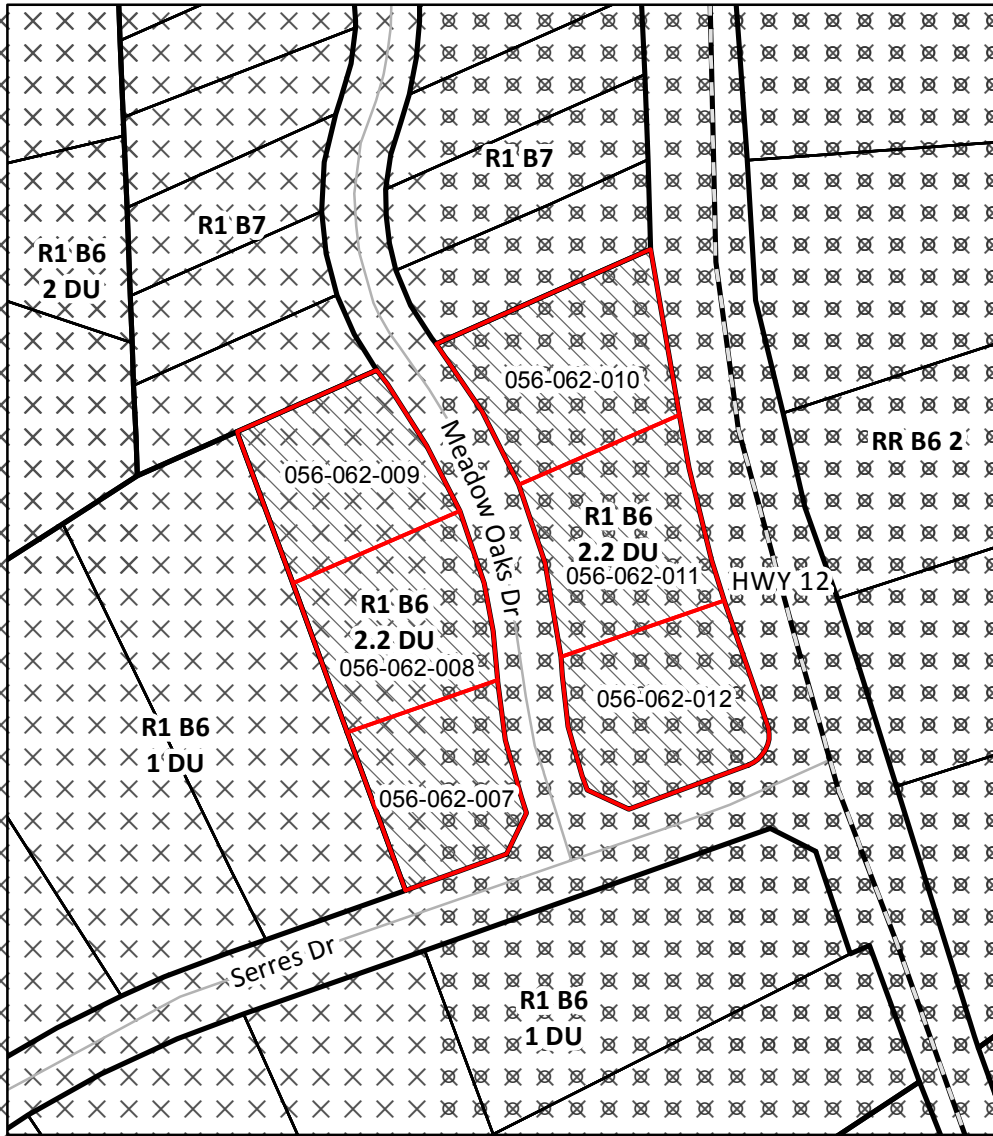


FILE: PLP17-0019
 APN: 128-182-001
 Resolution No. TBA

Permit and Resource Management Department
 Project Review Section
 2550 Ventura Avenue, Santa Rosa, CA 95403
 (707) 565-1965 Fax (707) 565-1103

Existing Zoning

Proposed Zoning

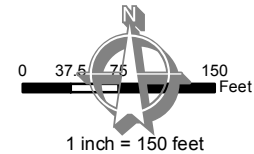


Base Map Data

- Basezoning by Area
- Subject Parcel
- Parcel
- Highway
- Street

Zoning Combining Districts

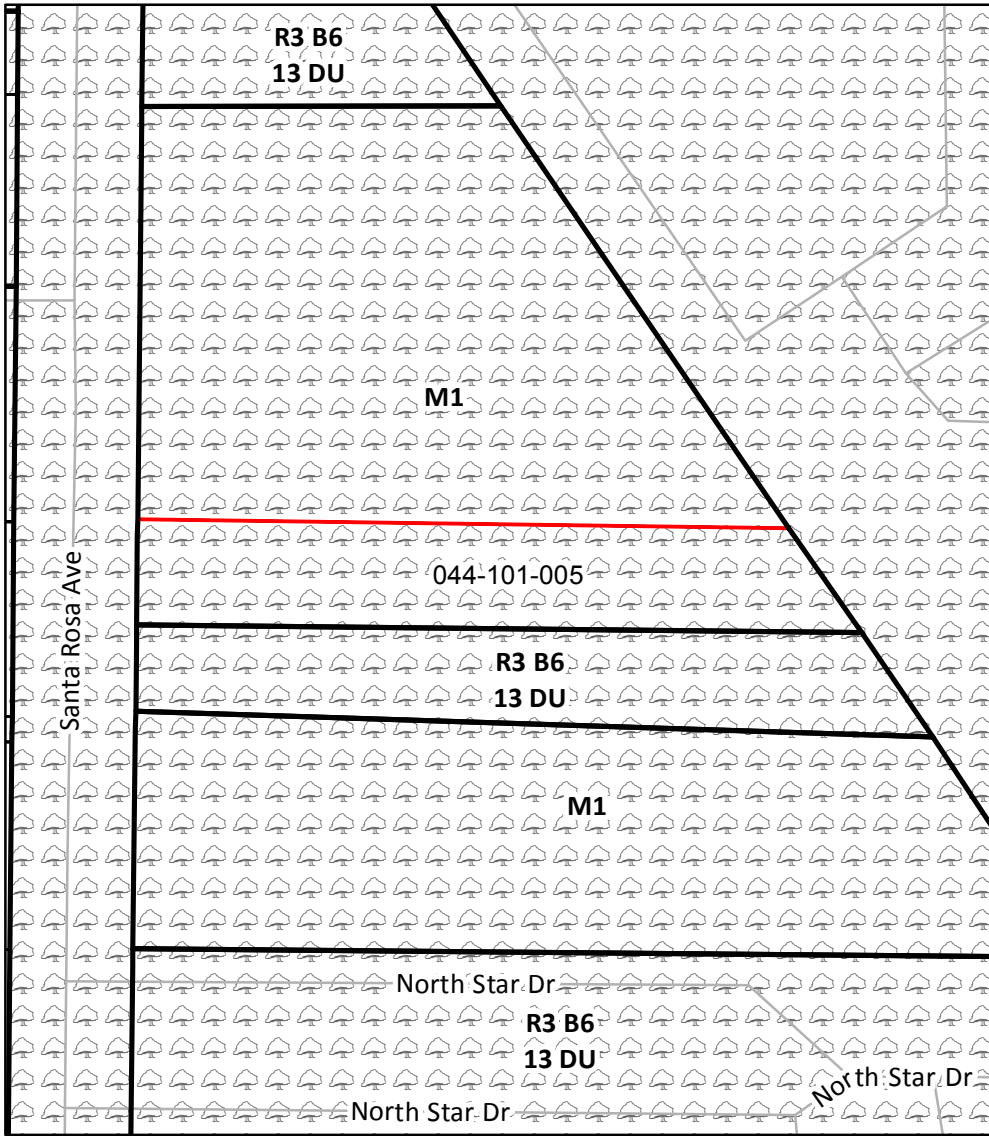
- HD Historic District
- SR Scenic Resource
- X Vacation Rental Exclusion



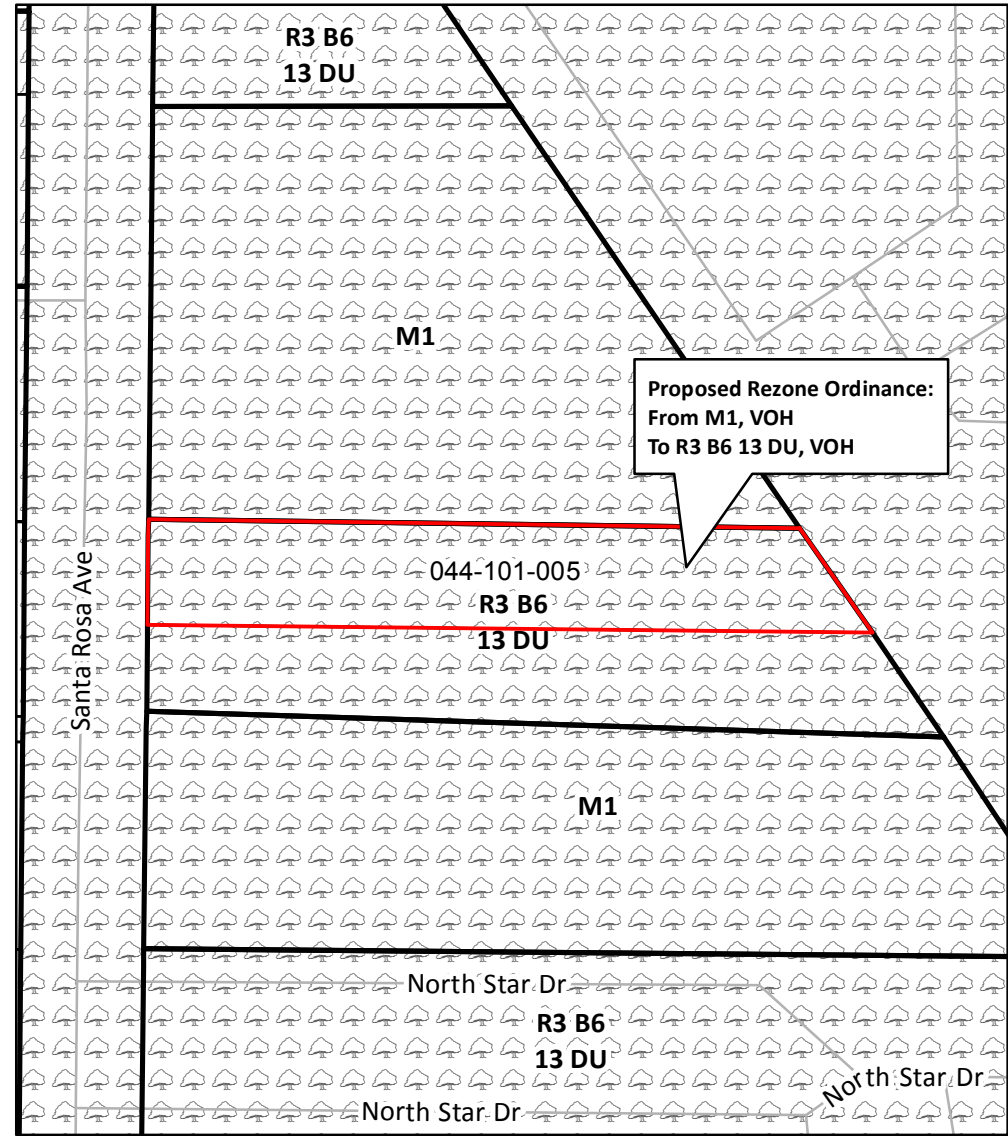
FILE: PLP17-0019
 APNs: 056-062--007, -008, -009, -010, -011, & -012
 Ordinance No. TBD
 Sectional District Map No. TBD

Permit and Resource Management Department
 Project Review Section
 2550 Ventura Avenue, Santa Rosa, CA 95403
 (707) 565-1965 Fax (707) 565-1103





Existing Zoning









Proposed Zoning

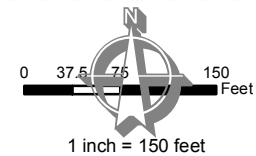


Base Map Data

-  Basezoning by Area
-  Subject Parcel
-  Parcel
-  Street

Zoning Combining Districts

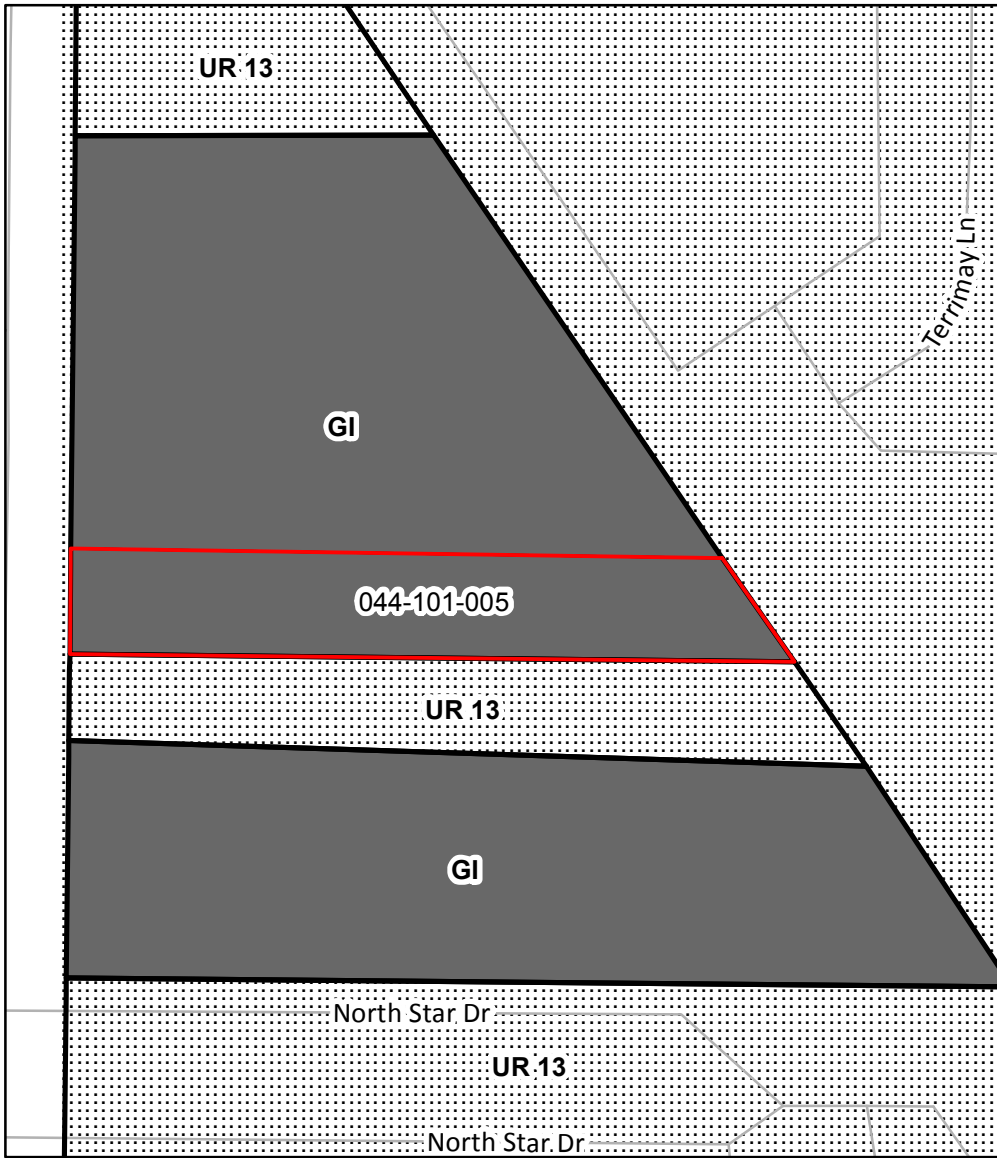
-    VOH Valley Oak Habitat
-   



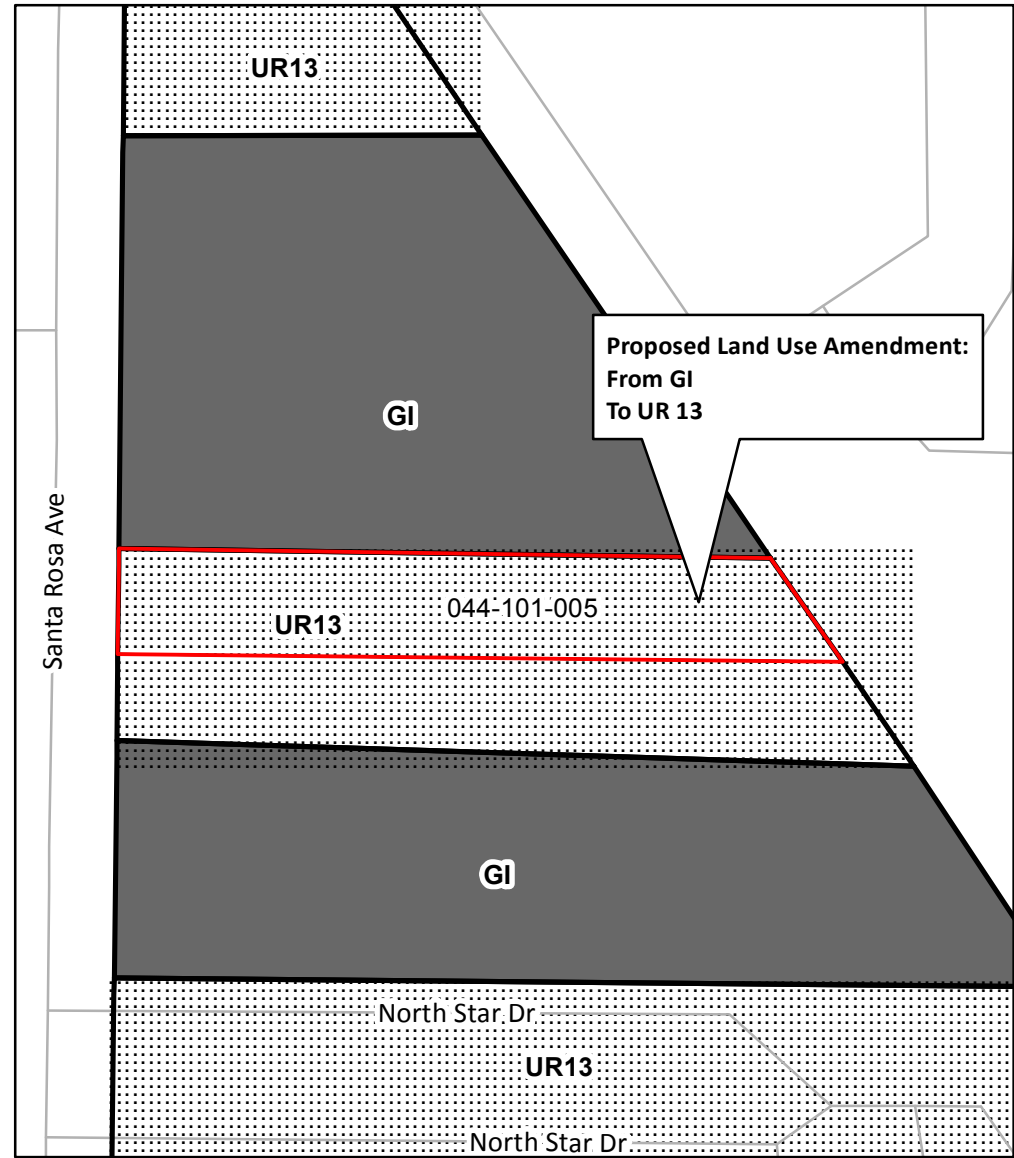
FILE: PLP17-0019
 APN: 044-101-005
 Ordinance No. TBD
 Sectional District Map No. TBD

Permit and Resource Management Department
 Project Review Section
 2550 Ventura Avenue, Santa Rosa, CA 95403
 (707) 565-1965 Fax (707) 565-1103



Existing General Plan Land Use







Proposed General Plan Land Use

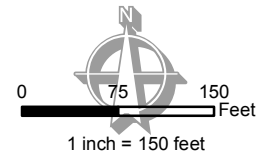


General Plan Land Use

-  Urban Residential
-  General Industrial

Base Map Data

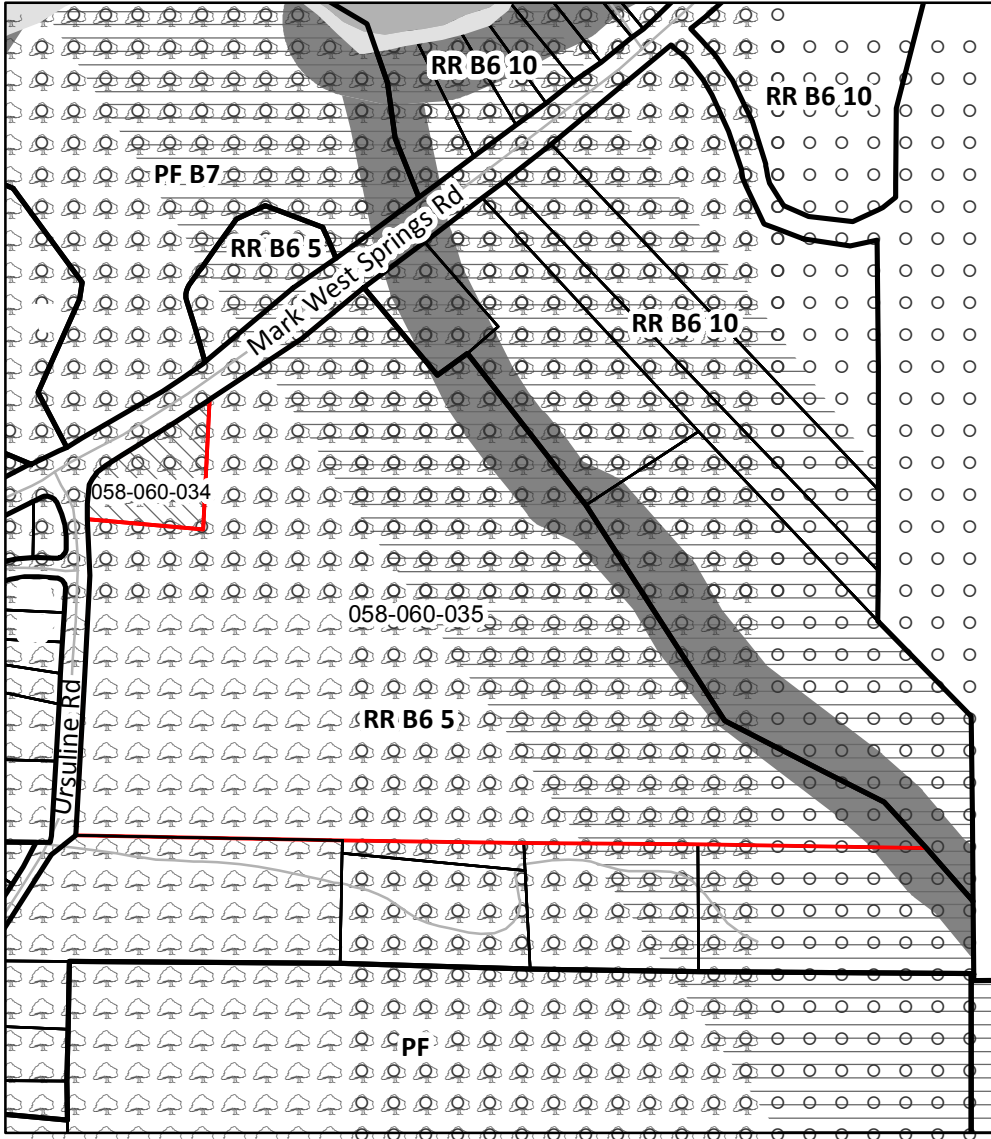
-  Land Use by Area
-  Subject Parcel
-  Parcel
-  Street



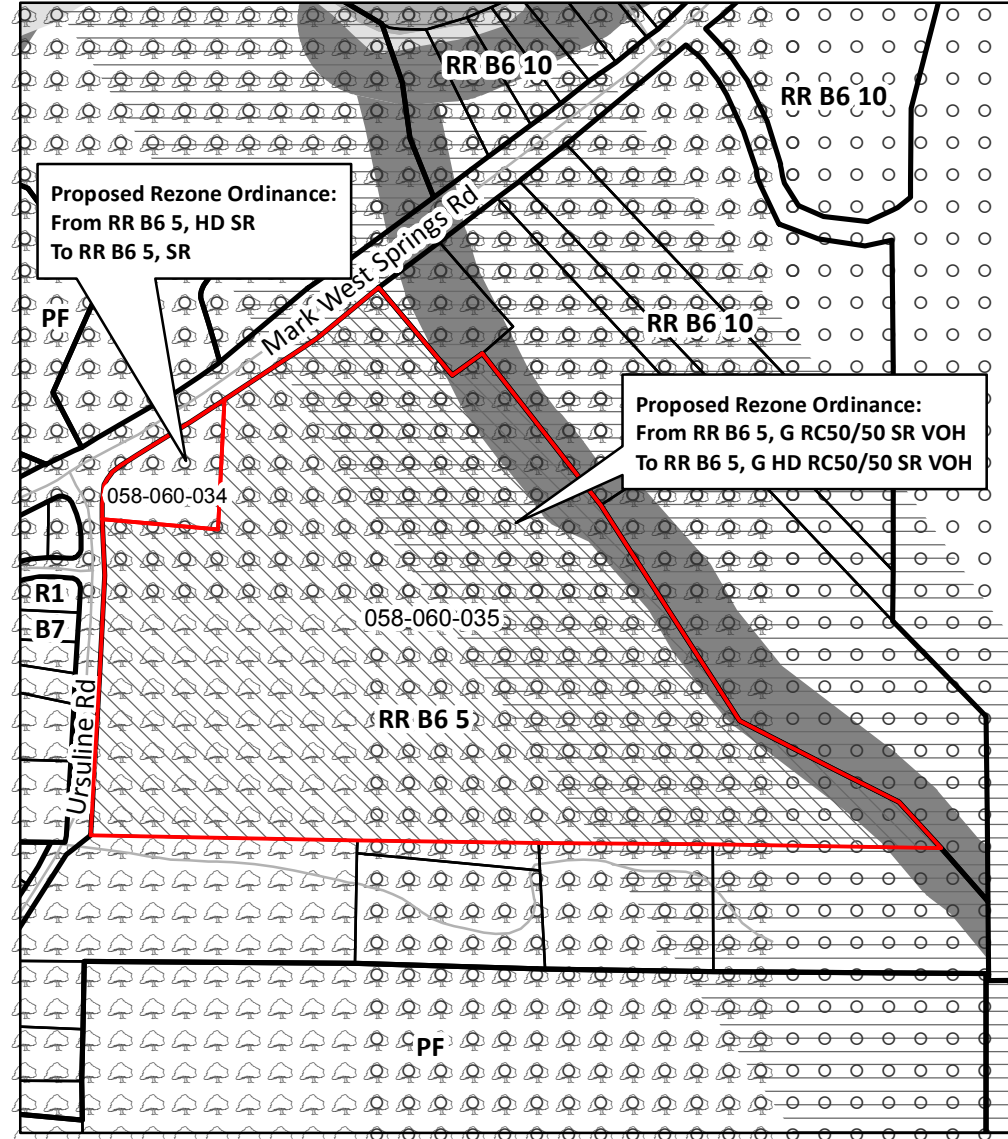
FILE: PLP17-0019
 APN: 044-101-005
 Resolution No. TBA

Permit and Resource Management Department
 Project Review Section
 2550 Ventura Avenue, Santa Rosa, CA 95403
 (707) 565-1965 Fax (707) 565-1103

Existing Zoning



Proposed Zoning

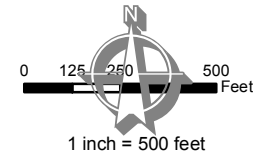


Base Map Data

- Basezoning by Area
- Subject Parcel
- Parcel
- Street

Zoning Combining Districts

- G Geologic Hazard
- HD Historic District
- RC Riparian Corridor
- SR Scenic Resource
- VOH Valley Oak Habitat

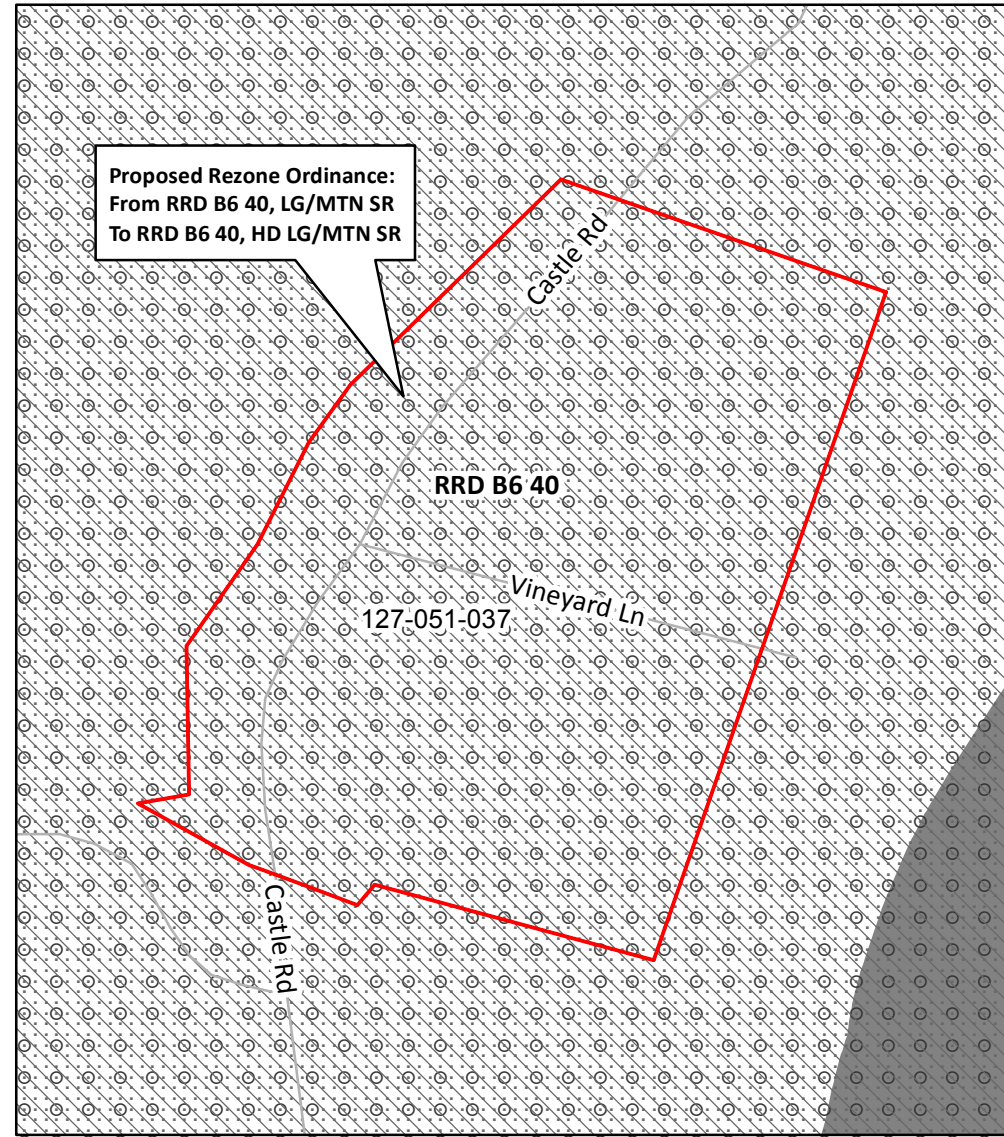
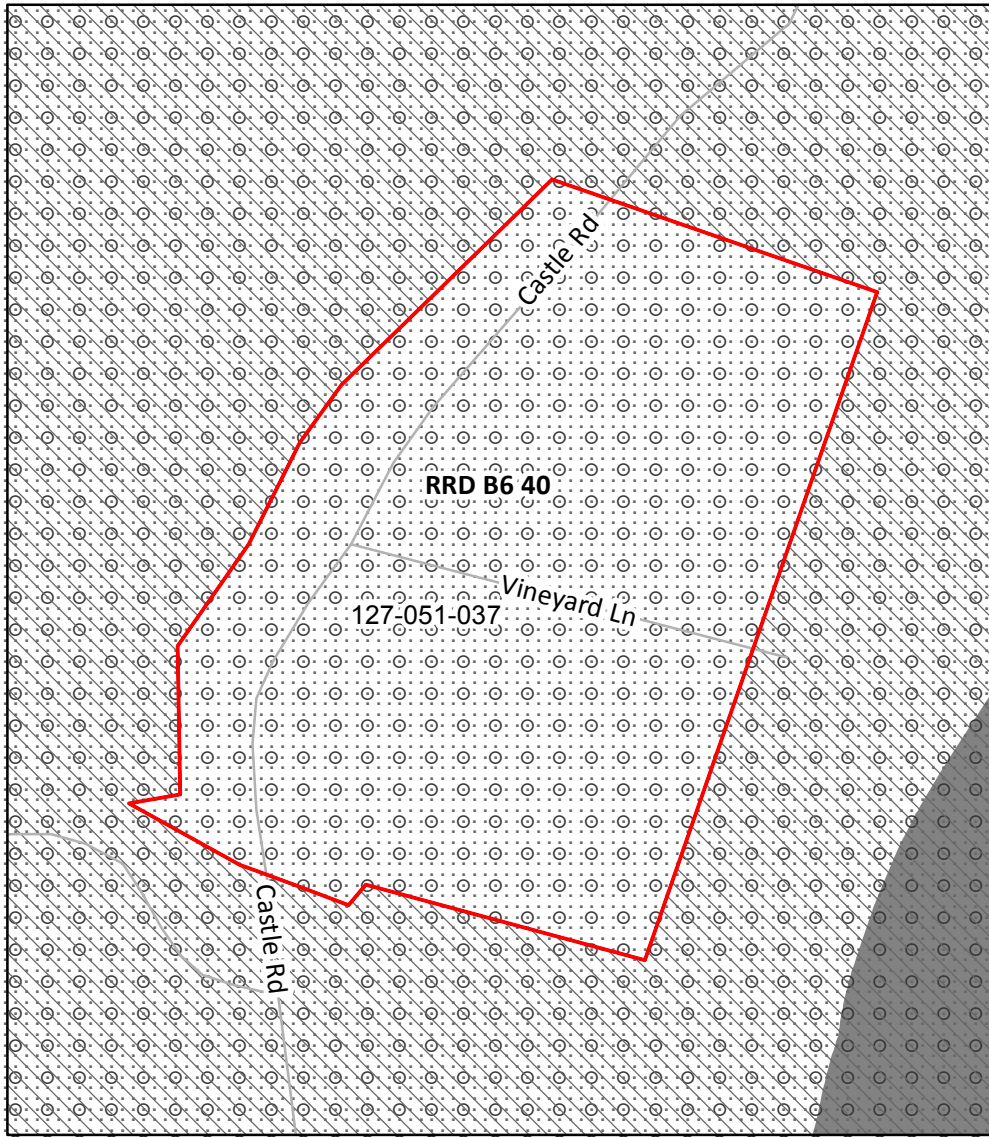


FILE: PLP17-0019
 APNs: 058-060-034, -035
 Ordinance No. TBD
 Sectional District Map No. TBD





Permit and Resource Management Department
 Project Review Section
 2550 Ventura Avenue, Santa Rosa, CA 95403
 (707) 565-1965 Fax (707) 565-1103

Existing Zoning





Proposed Zoning

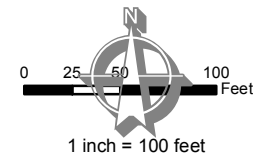


Base Map Data

-  Basezoning by Area
-  Subject Parcel
-  Parcel
-  Street

Zoning Combining Districts

-  HD Historic District
-  LG Local Guidelines
-  RC Riparian Corridor
-  SR Scenic Resource



FILE: PLP17-0019
 APN: 127-051-037
 Ordinance No. TBD
 Sectional District Map No. TBD

Permit and Resource Management Department
 Project Review Section
 2550 Ventura Avenue, Santa Rosa, CA 95403
 (707) 565-1965 Fax (707) 565-1103

Proposed Combining District Mapping Corrections Draft Planning Commission Resolution, Exhibit E Technical Corrections - Round 6

APN	Existing Zoning	Proposed Zoning	Address
017-010-005	LEA B6 60, F2 RC50/25	LEA B6 60, F2 RC50/25 RC100/50	No address assigned
017-090-009	LEA B6 60, LG/MTN RC50/50 SR VOH	LEA B6 60, LG/MTN RC50/25 SR VOH	4480 Manor Ln, 3262 Adobe Rd
017-100-009	LEA B6 60 Z, G LG/MTN RC50/50 SR	LEA B6 60 Z, G LG/MTN RC50/25 SR	4195 Adobe Rd
017-100-016	LEA B6 60 Z, G LG/MTN MR RC50/50 SR VOH	LEA B6 60 Z, G LG/MTN MR RC50/25 SR VOH	4002 Manor Ln, 4012 Manor Ln, 4008 Manor Ln, 3262 Adobe Rd, 3264 Adobe Rd
017-120-001	LEA B6 60 Z, LG/MTN RC50/50 SR VOH	LEA B6 60 Z, LG/MTN RC50/25 SR VOH	3655 Adobe Rd
017-120-009	LEA B6 60 Z, RC50/50 SR VOH	LEA B6 60 Z, RC50/25 SR VOH	4270 Adobe Rd
017-120-010	LEA B6 60 Z, RC50/50 SR VOH	LEA B6 60 Z, RC50/25 SR VOH	No address assigned
017-120-013	LEA B6 60 Z, LG/MTN RC50/50 SR VOH	LEA B6 60 Z, LG/MTN RC50/25 SR VOH	4255 Adobe Rd
017-120-015	LEA B6 60, LG/MTN RC50/50 SR VOH	LEA B6 60, LG/MTN RC50/25 SR VOH	No address assigned
017-120-016	LEA B6 60, RC50/50 SR VOH	LEA B6 60, RC50/25 SR VOH	4140 Adobe Rd
017-120-018	LEA B6 60, RC50/50 SR VOH	LEA B6 60, RC50/25 SR VOH	4120 Adobe Rd
017-120-021	LEA B6 60, RC50/50 SR VOH	LEA B6 60, RC50/25 SR VOH	No address assigned
017-130-008	LEA B6 70, F2 LG/MTN RC50/50 SR VOH	LEA B6 70, F2 LG/MTN RC50/25 SR VOH	3571 Adobe Rd
017-140-003	DA B6 10, F2 RC50/50 SR VOH	DA B6 10, F2 RC50/25 SR VOH	No address assigned
017-150-003	LEA B6 60, RC50/50 SR VOH	LEA B6 60, RC50/25 SR VOH	3605 S Ely Rd
017-150-004	LEA B6 60, RC50/50 SR VOH	LEA B6 60, RC50/25 SR VOH	No address assigned
017-150-012	LEA B6 60 Z, RC50/50 SR VOH	LEA B6 60 Z, RC50/25 SR VOH	No address assigned
017-150-013	DA B6 30, RC50/50 SR VOH	DA B6 30, RC50/25 SR VOH	No address assigned
017-150-014	DA B6 30, RC50/50 VOH	DA B6 30, RC50/25 VOH	No address assigned
019-220-004	M2 B8, F2	M2 B8, F2 RC50/25	No address assigned
019-220-036	M2 B8, F2	M2 B8, F2 RC50/25	2581 Petaluma Blvd S, 150 Landing Way, 172 Landing Way
019-220-039	C3 B8, LC, LEA B6 60, M1 B8, M2 B8, F2 RC50 SR VOH	C3 B8, LC, LEA B6 60, M1 B8, M2 B8, F2 RC100/50 SR VOH	No address assigned
019-250-007	LEA B6 60 Z, RC50/50 RC100/50 RC200/50 VOH	LEA B6 60 Z, RC50/25 RC200/25 VOH	1195 San Antonio Rd
019-260-018	LEA B6 60 Z, RC50/50 VOH	LEA B6 60 Z, RC50/25 VOH	No address assigned
019-270-002	LEA B6 60 Z, RC50/50 RC200/50 VOH	LEA B6 60 Z, RC200/50 VOH	No address assigned
019-270-003	LEA B6 60 Z, RC200/50 VOH	LEA B6 60 Z, RC200/25 VOH	No address assigned
019-270-004	LEA B6 60 Z, RC200/50 VOH	LEA B6 60 Z, RC200/25 VOH	777 San Antonio Rd
019-270-005	LEA B6 60 Z, RC200/50 SR VOH	LEA B6 60 Z, RC200/25 SR VOH	460 San Antonio Rd
019-280-002	LEA B6 60, RC200/50 SR VOH	LEA B6 60, RC200/25 SR VOH	205 San Antonio Rd
019-280-004	LEA B6 160, RC200/50 SR VOH	LEA B6 160, RC100/50 RC200/25 SR VOH	No address assigned
019-280-005	LEA B6 160, LEA B6 60, RC200/50 SR VOH	LEA B6 160, LEA B6 60, RC200/25 SR VOH	5495 Hwy 101 N

APN	Existing Zoning	Proposed Zoning	Address
019-280-013	LEA B6 160, LEA B6 60, RC200/50 SR VOH	LEA B6 160, LEA B6 60, RC200/25 SR VOH	No address assigned
019-280-014	LEA B6 160, LEA B6 60, RC50/50 RC100/50 SR VOH	LEA B6 160, LEA B6 60, RC50/25 RC100/25 SR VOH	5381 Hwy 101 N
019-310-018	LEA B7 Z, RC100/50 SR VOH	LEA B7 Z, RC100/25 SR VOH	4560 Kastania Rd
019-310-019	RR B6 5, RC50/50 RC100/50 SR VOH	RR B6 5, RC50/25 RC100/25 SR VOH	4418 Kastania Rd
019-310-023	RR B6 5, RC100/50 SR	RR B6 5, RC100/25 SR	4422 Kastania Rd, 4420 Kastania Rd
019-320-020	LC, M3, F2 RC50 SR	LC, M3, F2 RC100/50 SR	No address assigned
019-330-005	DA B6 10, RC50/50 SR VOH	DA B6 10, RC50/25 SR VOH	4415 Kastania Rd, 4300 Kastania Rd
019-330-008	LEA B6 160, F2 RC50/50 RC100/50 SR	LEA B6 160, F2 RC50/25 RC100/50 SR	No address assigned
019-330-009	LEA B6 160, BH F2 RC50/25 RC100/25 SR	LEA B6 160, BH F2 RC50/25 RC100/50 SR	No address assigned
019-330-010	LEA B6 160, F2 RC50/25 SR	LEA B6 160, F2 RC50/25 RC100/50 SR	No address assigned
019-330-022	LEA B6 160, LEA B6 60, BH F2 RC50/50 SR VOH	LEA B6 160, LEA B6 60, BH F2 RC50/25 SR VOH	No address assigned
019-330-023	LEA B6 160, BH F2 RC50/25 SR	LEA B6 160, BH F2 RC50/25 RC100/50 SR	No address assigned
019-340-001	LEA B6 160, LEA B6 60, BH F2 RC100/50 SR VOH	LEA B6 160, LEA B6 60, BH F2 RC100/25 SR VOH	4871 Hwy 101 S, 4871 Old Redwood Hwy
019-340-003	LEA B6 160, LEA B6 60, RC50/50 RC100/50 RC200/50 SR VOH	LEA B6 160, LEA B6 60, RC50/25 RC100/50 RC200/25 SR VOH	No address assigned
019-350-005	LEA B6 160, BH F2 RC100/25 SR	LEA B6 160, BH F2 RC100/50 SR	No address assigned
019-350-006	LEA B6 160, BH F2 RC100/25 SR	LEA B6 160, BH F2 RC100/50 SR	No address assigned
019-350-009	LEA B6 160, BH F2 RC100/25 SR	LEA B6 160, BH F2 RC100/50 SR	No address assigned
019-350-010	LEA B6 160, BH F2 RC50/25 RC100/25 SR	LEA B6 160, BH F2 RC50/25 RC100/50 SR	No address assigned
019-360-002	LEA B6 160, LEA B7, BH F2 RC100/50 RC200/50 SR	LEA B6 160, LEA B7, BH F2 RC100/25 RC200/25 SR	No address assigned
019-360-003	LEA B6 160, BH F2 RC100/25 SR	LEA B6 160, BH F2 RC100/50 SR	No address assigned
019-360-004	LEA B6 160, BH F2 RC100/50 RC200/50	LEA B6 160, BH F2 RC100/25 RC200/25	No address assigned
019-370-001	LEA B6 160, BH F2 RC50/25 RC100/25 RC200/25 SR	LEA B6 160, BH F2 RC100/50 RC200/25 SR	No address assigned
019-370-002	LEA B6 160, BH F2 RC50/25 RC100/25 RC200/25 SR	LEA B6 160, BH F2 RC100/50 RC200/25 SR	No address assigned
019-370-003	LEA B6 160, BH F2 RC100/25 RC200/25 SR	LEA B6 160, BH F2 RC100/50 RC200/25 SR	No address assigned
019-370-004	LEA B6 160, BH F2 RC100/25 RC200/25 SR	LEA B6 160, BH F2 RC100/50 RC200/25 SR	No address assigned
020-010-001	LEA B6 100 Z, RC50/50 VOH	LEA B6 100 Z, RC50/25 VOH	2505 Spring Hill Rd
020-010-053	LEA B6 100 Z, RC50/50	LEA B6 100 Z, RC50/25	2350 Spring Hill Rd
020-020-027	AR B6 5, RC100/50 VOH	AR B6 5, RC100/25 VOH	1441 Chapman Ln
020-020-040	AR B6 2, RC100/50 VOH	AR B6 2, RC100/25 VOH	15 Old Creek Rd
020-020-049	AR B6 2, RC100/50 VOH	AR B6 2, RC100/25 VOH	27 Old Creek Rd
020-020-076	AR B6 5, RC100/50	AR B6 5, RC100/25	1445 Chapman Ln
020-030-016	AR B6 2, RC100/50 VOH	AR B6 2, RC100/25 VOH	2461 Western Ave
020-030-019	AR B6 2, RC100/50	AR B6 2, RC100/25	2755 Western Ave
020-030-020	AR B6 5, RC100/50	AR B6 5, RC100/25	2859 Western Ave, 2863 Western Ave, 2865 Western Ave, 2873 Western Ave

APN	Existing Zoning	Proposed Zoning	Address
020-030-021	AR B6 5, RC100/50	AR B6 5, RC100/25	2875 Western Ave
020-030-035	AR B6 2, RC100/50	AR B6 2, RC100/25	2617 Western Ave
020-030-041	AR B6 2, RC100/50 VOH	AR B6 2, RC100/25 VOH	2611 Western Ave
020-030-043	AR B6 2, RC100/50	AR B6 2, RC100/25	2715 Western Ave
020-030-044	AR B6 2, RC100/50	AR B6 2, RC100/25	2707 Western Ave
020-070-011	LEA B6 100, RC50/50 RC100/50 VOH	LEA B6 100, RC50/25 RC100/25 VOH	888 Chileno Valley Rd
020-070-012	LEA B6 100, RC50/50 RC100/50 VOH	LEA B6 100, RC50/25 RC100/25 VOH	No address assigned
020-080-002	LEA B6 100 Z, RC50/50 RC100/50 RC200/50 VOH	LEA B6 100 Z, RC50/25 RC100/50 RC200/25 VOH	1095 Chileno Valley Rd
020-080-006	LEA B6 100 Z, RC50/50 VOH	LEA B6 100 Z, RC50/25 VOH	465 Chileno Valley Rd
020-080-010	LEA B6 100 Z, RC50/50 VOH	LEA B6 100 Z, RC50/25 VOH	819 Chileno Valley Rd
020-080-013	LEA B6 100 Z, RC50/50	LEA B6 100 Z, RC50/25	1000 Chileno Valley Rd
020-080-016	LEA B6 100 Z, RC50/50 VOH	LEA B6 100 Z, RC50/25 VOH	555 Chileno Valley Rd
020-090-003	LEA B6 100 Z, BH RC50/50 VOH	LEA B6 100 Z, BH RC50/25 VOH	No address assigned
020-090-004	LEA B6 100 Z, BH RC50/50 VOH	LEA B6 100 Z, BH RC50/25 VOH	No address assigned
020-100-002	LEA B6 100 Z, RC50/50 RC200/50 VOH	LEA B6 100 Z, RC50/25 RC200/25 VOH	2170 Chileno Valley Rd
020-100-003	LEA B6 100 Z, RC50/50 RC200/50	LEA B6 100 Z, RC200/25	2580 Chileno Valley Rd
020-100-008	LEA B6 100 Z, RC50/50 RC100/50 RC200/50 VOH	LEA B6 100 Z, RC50/50 RC200/50 VOH	2137 Chileno Valley Rd
020-100-009	LEA B6 100 Z, RC200/50	LEA B6 100 Z, RC200/25	2141 Chileno Valley Rd
020-100-013	LEA B6 100 Z, RC200/50 VOH	LEA B6 100 Z, RC200/25 VOH	2582 Chileno Valley Rd, 2584 Chileno Valley Rd
020-110-006	LEA B6 100 Z, RC50/50 RC200/50 SR VOH	LEA B6 100 Z, RC50/25 RC200/25 SR VOH	No address assigned
020-130-004	LEA B6 60 Z, RC200/50 VOH	LEA B6 60 Z, RC200/25 VOH	No address assigned
020-130-013	LEA B6 60 Z, RC200/50 VOH	LEA B6 60 Z, RC200/25 VOH	1251 San Antonio Rd
020-130-014	LEA B6 60 Z, RC200/50 VOH	LEA B6 60 Z, RC200/25 VOH	1275 San Antonio Rd
020-130-016	LEA B6 60 Z, RC200/50 VOH	LEA B6 60 Z, RC200/25 VOH	1253 San Antonio Rd
020-130-020	LEA B6 60 Z, RC200/50 SR VOH	LEA B6 60 Z, RC200/25 SR VOH	No address assigned
020-130-028	LEA B6 60 Z, RC200/50 VOH	LEA B6 60 Z, RC200/25 VOH	1255 San Antonio Rd
021-024-014	LC, SR	LC, RC100 SR	1771 Bodega Ave
021-050-002	AR B6 5, RC100/50	AR B6 5, RC100/25	2920 Eastman Ln
021-050-003	AR B6 5, RC100/50	AR B6 5, RC100/25	2870 Eastman Ln
021-050-011	AR B6 5, RC100/50	AR B6 5, RC100/25	380 Stadler Ln, 395 Stadler Ln
021-050-023	AR B6 5, RC100/50	AR B6 5, RC100/25	2995 Eastman Ln
021-050-029	AR B6 5, RC100/50	AR B6 5, RC100/25	No address assigned
021-050-030	AR B6 5, RC100/50	AR B6 5, RC100/25	260 Goldman Ln, 1599 Middle Two Rock Rd
021-050-031	AR B6 3, RC100/50	AR B6 3, RC100/25	3000 Eastman Ln
021-050-052	AR B6 5, RC100/50	AR B6 5, RC100/25	2155 Eastman Ln
021-050-055	AR B6 5, RC100/50	AR B6 5, RC100/25	No address assigned

APN	Existing Zoning	Proposed Zoning	Address
021-050-056	AR B6 5, F1 RC100/50	AR B6 5, F1 RC100/25	1804 Eastman Ln
021-050-059	AR B6 5, RC100/50	AR B6 5, RC100/25	No address assigned
021-050-063	AR B6 5, RC100/50	AR B6 5, RC100/25	2807 Eastman Ln
021-050-064	AR B6 5, RC100/50	AR B6 5, RC100/25	No address assigned
021-060-028	AR B6 3, RC100/50	AR B6 3, RC100/25	222 Goldman Ln, 228 Goldman Ln, 1597 Middle Two Rock Rd
021-070-013	AR B6 3, F1 F2 RC100/50	AR B6 3, F1 F2 RC100/25	1277 Eucalyptus Ave, 1285 Eucalyptus Ave, 1275 Eucalyptus Ave, 1119 Eucalyptus Ave
021-070-014	AR B6 3, RC100/50	AR B6 3, RC100/25	1289 Eucalyptus Ave
021-070-017	AR B6 3, F1 RC100/50	AR B6 3, F1 RC100/25	No address assigned
021-070-018	AR B6 3, F1 RC100/50	AR B6 3, F1 RC100/25	885 Eucalyptus Ave
021-070-039	AR B6 3, RC100/50	AR B6 3, RC100/25	1976 Middle Two Rock Rd
021-070-055	AR B6 3, RC100/50	AR B6 3, RC100/25	1590 Eucalyptus Ave
021-070-056	AR B8, RC100/50	AR B8, RC100/25	2780 Middle Two Rock Rd
021-070-063	AR B6 3, RC100/50	AR B6 3, RC100/25	1210 Eucalyptus Ave, 1212 Eucalyptus Ave, 1090 Eucalyptus Ave
021-070-070	AR B6 3, RC100/50	AR B6 3, RC100/25	980 Eucalyptus Ave
021-070-072	AR B6 3, F1 F2 RC100/50	AR B6 3, F1 F2 RC100/25	1115 Eucalyptus Ave
021-070-077	AR B6 3, RC100/50	AR B6 3, RC100/25	884 Eucalyptus Ave
021-070-078	AR B6 3, RC100/50	AR B6 3, RC100/25	888 Eucalyptus Ave, 890 Eucalyptus Ave
021-070-080	AR B6 3, F1 RC100/50	AR B6 3, F1 RC100/25	1990 Middle Two Rock Rd
021-070-081	AR B6 3, F1 RC100/50	AR B6 3, F1 RC100/25	2000 Middle Two Rock Rd, 2002 Middle Two Rock Rd
021-081-005	AR B6 3, F1 RC100/50 SR	AR B6 3, F1 RC100/25 SR	4706 Bodega Ave
021-081-006	AR B6 3, F1 F2 RC100/50 SR	AR B6 3, F1 F2 RC100/25 SR	4485 Bodega Ave, 4483 Bodega Ave
021-081-007	AR B6 3, F1 RC100/50 SR	AR B6 3, F1 RC100/25 SR	4475 Bodega Ave
021-081-011	AR B6 3, F1 F2 RC100/50	AR B6 3, F1 F2 RC100/25	735 Eucalyptus Ave
021-082-002	AR B6 3, F2 RC100/50 SR	AR B6 3, F2 RC100/25 SR	4480 Bodega Ave
021-110-007	AR B6 3, F1 F2 RC100/50	AR B6 3, F1 F2 RC100/25	4090 Skillman Ln
021-110-009	AR B6 3, RC100/50 SR	AR B6 3, RC100/25 SR	4770 Bodega Ave
021-110-012	AR B6 3, F1 F2 RC100/50 SR	AR B6 3, F1 F2 RC100/25 SR	No address assigned
021-110-013	AR B6 3, F1 RC100/50 SR	AR B6 3, F1 RC100/25 SR	4898 Bodega Ave, 200 Rancho Ln
021-110-032	AR B6 3, F1 F2 RC100/50	AR B6 3, F1 F2 RC100/25	No address assigned
021-110-044	AR B6 3, RC100/50 SR	AR B6 3, RC100/25 SR	4784 Bodega Ave, 4780 Bodega Ave
021-110-068	AR B6 3, F1 F2 RC100/50 SR	AR B6 3, F1 F2 RC100/25 SR	4850 Bodega Ave
021-110-075	AR B6 3, RC100/50	AR B6 3, RC100/25	4744 Bodega Ave
021-125-013	AR B6 3, F1 F2 RC100/50	AR B6 3, F1 F2 RC100/25	No address assigned
021-151-026	AR B6 2, F1 F2 RC100/50	AR B6 2, F1 F2 RC100/25	770 Thompson Ln
021-151-031	AR B6 2, F1 F2 RC100/50 VOH	AR B6 2, F1 F2 RC100/25 VOH	2310 Magnolia Ave

APN	Existing Zoning	Proposed Zoning	Address
021-151-044	AR B6 2, F1 F2 RC100/50 VOH	AR B6 2, F1 F2 RC100/25 VOH	2408 Magnolia Ave, 2412 Silva Rd
021-160-041	DA B6 10 Z, RC50/50	DA B6 10 Z, RC50/25	2485 Middle Two Rock Rd, 2525 Middle Two Rock Rd
022-020-004	LEA B6 100, RC50/50	LEA B6 100, NONE	1797 Pepper Rd
022-030-015	LEA B6 100 Z, RC50/50 VOH	LEA B6 100 Z, RC50/25 VOH	761 Meacham Rd
022-030-018	LEA B6 60 Z, RC50/50 RC100/50 VOH	LEA B6 60 Z, RC50/25 RC100/25 VOH	1535 Pepper Rd
022-040-019	LEA B6 100 Z, RC50/50	LEA B6 100 Z, RC50/25	No address assigned
022-040-021	LEA B6 100 Z, RC50/50	LEA B6 100 Z, RC50/25	1795 Pepper Rd
022-040-024	LEA B6 100 Z, RC50/50	LEA B6 100 Z, RC50/25	1799 Pepper Rd, 119 Bessie Mae Ln
022-040-025	LEA B6 100 Z, RC50/50	LEA B6 100 Z, RC50/25	No address assigned
022-040-033	LEA B6 100 Z, RC50/50	LEA B6 100 Z, RC50/25	2395 Pepper Rd
022-040-038	LEA B6 100 Z, RC50/50	LEA B6 100 Z, RC50/25	231 Bessie Mae Ln, 233 Bessie Mae Ln, 235 Bessie Mae Ln, 237 Bessie Mae Ln
022-050-009	LEA B6 100 Z, RC50/50	LEA B6 100 Z, RC50/25	7610 Valley Ford Rd
022-050-011	LEA B6 100 Z, RC50/50	LEA B6 100 Z, RC50/25	7606 Valley Ford Rd
022-050-014	LEA B6 100 Z, RC50/50 VOH	LEA B6 100 Z, RC50/25 VOH	1051 Walker Rd
022-060-009	LEA B6 100 Z, RC50/50 SR	LEA B6 100 Z, RC50/25 SR	7950 Valley Ford Rd, 7850 Valley Ford Rd, 7940 Valley Ford Rd, 7955 Valley Ford Rd
022-060-014	LEA B6 100 Z, RC50/50 SR VOH	LEA B6 100 Z, RC50/25 SR VOH	8400 Valley Ford Rd
022-060-015	LEA B6 100 Z, RC50/50 SR VOH	LEA B6 100 Z, RC50/25 SR VOH	No address assigned
022-060-017	LEA B6 100 Z, RC50/50 SR	LEA B6 100 Z, RC50/25 SR	No address assigned
022-060-018	LEA B6 100 Z, RC50/50 SR VOH	LEA B6 100 Z, RC50/25 SR VOH	No address assigned
022-060-020	LEA B6 100 Z, RC50/50 SR VOH	LEA B6 100 Z, RC50/25 SR VOH	8060 Valley Ford Rd
022-070-022	LEA B6 100 Z, RC50/50	LEA B6 100 Z, RC50/25	No address assigned
022-070-024	LEA B6 100 Z, RC50/50	LEA B6 100 Z, RC50/25	No address assigned
022-070-026	LEA B6 100 Z, RC50/50	LEA B6 100 Z, RC50/25	2865 Pepper Rd
022-100-034	LEA B6 100, RC50/50 SR	LEA B6 100, RC50/25 SR	2915 Pepper Rd
022-110-019	LEA B6 100, RC50/50 SR	LEA B6 100, RC50/25 SR	7594 Petaluma Valley Ford Rd, 7594 Valley Ford Rd
022-120-001	LEA B6 100 Z, RC50/50 VOH	LEA B6 100 Z, RC50/25 VOH	740 Fallon Rd
022-130-014	LEA B6 100 Z, RC50/50 VOH	LEA B6 100 Z, RC50/25 VOH	820 Fallon Rd
022-140-014	LEA B6 100 Z, RC50/50 VOH	LEA B6 100 Z, RC50/25 VOH	200 Fallon Rd
022-140-018	LEA B6 100 Z, RC50/50 SR	LEA B6 100 Z, RC50/25 SR	No address assigned
022-140-019	LEA B6 100 Z, RC50/50 SR	LEA B6 100 Z, RC50/25 SR	7585 Valley Ford Rd
022-140-021	LEA B6 100 Z, RC50/50 RC100/50 VOH	LEA B6 100 Z, RC50/25 RC100/25 VOH	245 Fallon Rd
022-150-001	LEA B6 100 Z, RC50/50 RC100/50	LEA B6 100 Z, RC50/25 RC100/25	530 Tomales Rd, 582 Tomales Rd, 584 Tomales Rd, 586 Tomales Rd
022-150-007	LEA B6 100 Z, RC50/50 SR	LEA B6 100 Z, RC50/25 SR	No address assigned
022-160-001	LEA B6 100 Z, RC50/50 VOH	LEA B6 100 Z, RC50/25 VOH	653 Fallon Rd

APN	Existing Zoning	Proposed Zoning	Address
022-160-002	LEA B6 100 Z, RC50/50 RC100/50 VOH	LEA B6 100 Z, RC50/25 RC100/25 VOH	790 Tomales Rd, 501 Fallon Rd
022-160-004	LEA B6 100 Z, RC100/50	LEA B6 100 Z, RC100/25	630 Tomales Rd
022-170-001	LEA B7, RC100/50	LEA B7, RC100/25	835 Tomales Rd
022-180-012	LEA B6 100 Z, RC50/50	LEA B6 100 Z, RC50/25	148 Seavey Rd
022-190-015	LEA B6 100 Z, RC50/50 RC100/50 SR	LEA B6 100 Z, RC50/25 RC100/25 SR	4385 Middle Two Rock Rd, 4381 Middle Two Rock Rd, 4387 Middle Two Rock Rd
022-190-016	LEA B6 100 Z, RC100/50 SR	LEA B6 100 Z, RC100/25 SR	No address assigned
022-190-017	LEA B6 100 Z, RC50/50 RC100/50 SR	LEA B6 100 Z, RC50/25 RC100/25 SR	6801 Bodega Ave
022-190-018	LEA B6 100 Z, RC50/50 RC100/50 SR	LEA B6 100 Z, RC50/25 RC100/25 SR	6475 Bodega Ave
022-190-019	LEA B6 100 Z, RC50/50 SR	LEA B6 100 Z, RC50/25 SR	6355 Bodega Ave
022-190-020	LEA B6 100 Z, RC50/50 SR	LEA B6 100 Z, RC50/25 SR	6325 Bodega Ave, 6315 Bodega Ave
022-190-021	LEA B6 100 Z, RC100/50 SR	LEA B6 100 Z, RC100/25 SR	7061 Bodega Ave
022-200-022	LEA B6 60, RC50/50 SR	LEA B6 60, RC50/25 SR	4400 Middle Two Rock Rd, 4450 Middle Two Rock Rd
022-200-023	LEA B6 60, RC50/50 SR	LEA B6 60, RC50/25 SR	No address assigned
022-200-025	LEA B6 60, RC50/50 SR	LEA B6 60, RC50/25 SR	6125 Bodega Ave
022-200-027	LEA B6 60, RC50/50 SR	LEA B6 60, RC50/25 SR	6161 Bodega Ave, 6163 Bodega Ave
022-200-028	LEA B6 60, RC50/50 SR	LEA B6 60, RC50/25 SR	No address assigned
022-200-031	LEA B6 60 Z, RC50/50	LEA B6 60 Z, RC50/25	No address assigned
022-200-042	LEA B6 60 Z, RC50/50 SR	LEA B6 60 Z, RC50/25 SR	No address assigned
022-220-004	LEA B6 100 Z, RC50/50	LEA B6 100 Z, RC50/25	3500 Spring Hill Rd
022-220-012	LEA B6 100 Z, RC50/50	LEA B6 100 Z, RC50/25	3763 Middle Two Rock Rd
022-220-013	LEA B6 100 Z, RC50/50	LEA B6 100 Z, RC50/25	3647 Middle Two Rock Rd, 3645 Middle Two Rock Rd
022-220-015	LEA B6 100 Z, RC50/50	LEA B6 100 Z, RC50/25	No address assigned
022-220-016	LEA B6 100 Z, RC50/50	LEA B6 100 Z, RC50/25	No address assigned
022-220-021	LEA B6 100 Z, RC50/50	LEA B6 100 Z, RC50/25	3643 Middle Two Rock Rd
022-230-001	LEA B6 100 Z, RC50/50	LEA B6 100 Z, RC50/25	4324 Spring Hill Rd
022-230-002	LEA B6 100 Z, RC50/50 RC100/50	LEA B6 100 Z, RC50/25 RC100/25	4201 Spring Hill Rd
022-230-003	LEA B6 100 Z, RC50/50	LEA B6 100 Z, RC50/25	105 Purvine Rd, 103 Purvine Rd
022-230-004	LEA B6 100 Z, RC50/50	LEA B6 100 Z, RC50/25	207 Purvine Rd, 195 Purvine Rd
022-230-005	LEA B6 100 Z, RC50/50	LEA B6 100 Z, RC50/25	3850 Spring Hill Rd, 200 Purvine Rd
022-240-003	LEA B6 100 Z, RC50/50 RC100/50	LEA B6 100 Z, RC50/25 RC100/25	291 Seavey Rd
022-250-002	LEA B6 100 Z, BH RC50/50 VOH	LEA B6 100 Z, BH RC50/25 VOH	3375 Spring Hill Rd
022-250-004	LEA B6 100 Z, BH RC50/50	LEA B6 100 Z, BH RC50/25	No address assigned
022-250-006	LEA B6 100 Z, RC50/50	LEA B6 100 Z, RC50/25	No address assigned
022-260-002	LEA B6 100 Z, RC50/50	LEA B6 100 Z, RC50/25	3925 Spring Hill Rd
022-260-003	LEA B6 100 Z, RC50/50	LEA B6 100 Z, RC50/25	3803 Spring Hill Rd
022-270-001	LEA B6 100 Z, BH RC50/50 VOH	LEA B6 100 Z, BH RC50/25 VOH	3245 Spring Hill Rd

APN	Existing Zoning	Proposed Zoning	Address
022-270-003	LEA B6 100 Z, RC50/50	LEA B6 100 Z, RC50/25	No address assigned
022-280-002	LEA B6 100 Z, RC50/50 VOH	LEA B6 100 Z, RC50/25 VOH	No address assigned
022-280-003	LEA B6 100 Z, RC50/50 VOH	LEA B6 100 Z, RC50/25 VOH	2701 Spring Hill Rd
022-280-007	LEA B6 100 Z, RC50/50	LEA B6 100 Z, RC50/25	No address assigned
022-280-008	LEA B6 100 Z, RC50/50 RC100/50	LEA B6 100 Z, RC50/25 RC100/25	2750 Spring Hill Rd
022-290-005	LEA B6 160 Z, RC50/50 RC200/50 SR	LEA B6 160 Z, RC50/25 RC200/25 SR	9001 Roblar Rd
022-290-008	LEA B6 160 Z, RC50/50 RC200/50	LEA B6 160 Z, RC50/25 RC200/25	7840 Roblar Rd
022-300-006	LEA B6 160 Z, RC50/50 SR	LEA B6 160 Z, RC50/25 SR	8608 Valley Ford Rd, 8612 Valley Ford Rd, 8610 Valley Ford Rd
022-310-010	LEA B6 100 Z, RC50/50 RC200/50 SR	LEA B6 100 Z, RC50/25 RC200/25 SR	796 Carmody Rd, 800 Carmody Rd, 10133 Valley Ford Rd
022-330-010	LEA B6 60, RC50/50 SR	LEA B6 60, RC50/25 SR	6039 Bodega Ave
022-330-011	LEA B6 60, RC50/50 SR	LEA B6 60, RC50/25 SR	6045 Bodega Ave
024-010-010	DA B6 40 Z, RC100/50	DA B6 40 Z, RC100/25	No address assigned
024-010-011	DA B6 40 Z, RC100/50	DA B6 40 Z, RC100/25	6372 Petersen Rd
024-010-012	DA B6 40 Z, RC100/50	DA B6 40 Z, RC100/25	6408 Petersen Rd
024-010-020	DA B6 40 Z, RC100/50	DA B6 40 Z, RC100/25	6400 Petersen Rd
024-010-021	DA B6 40 Z, RC100/50	DA B6 40 Z, RC100/25	6510 Petersen Rd
024-010-028	DA B6 40 Z, RC100/50	DA B6 40 Z, RC100/25	No address assigned
024-010-029	DA B6 40 Z, RC100/50	DA B6 40 Z, RC100/25	No address assigned
024-031-024	DA B6 10, RC100/50	DA B6 10, RC100/25	6620 Petersen Rd
024-031-027	DA B6 10, RC100/50	DA B6 10, RC100/25	6780 Petersen Rd
024-031-039	DA B6 10, RC100/50	DA B6 10, RC100/25	4340 Roblar Rd
024-031-040	DA B6 10, RC100/50	DA B6 10, RC100/25	4456 Roblar Rd
024-031-041	DA B6 10, RC100/50	DA B6 10, RC100/25	4444 Roblar Rd
024-031-042	DA B6 10, RC100/50	DA B6 10, RC100/25	4422 Roblar Rd
024-031-043	DA B6 10, RC100/50	DA B6 10, RC100/25	4400 Roblar Rd
024-031-072	DA B6 10, RC100/50	DA B6 10, RC100/25	6680 Petersen Rd
024-040-014	DA B6 10, RC50/50	DA B6 10, RC50/25	3255 Roblar Rd
024-040-015	DA B6 10, RC50/50	DA B6 10, RC50/25	No address assigned
024-040-019	DA B6 40, LC, HD RC100/50 SR VOH	DA B6 40, LC, HD RC100/25 SR VOH	2840 Roblar Rd
024-040-046	DA B6 10, RC50/50	DA B6 10, RC50/25	No address assigned
024-050-014	RRD B6 40 Z, MR RC100/50 SR	RRD B6 40 Z, MR RC100/25 SR	7345 Stony Point Rd
024-050-017	DA B6 40 Z, RC100/50 SR VOH	DA B6 40 Z, RC100/25 SR VOH	2889 Stony Point Rd, 6851 Stony Point Rd
024-060-015	AR B7, RC50/50 SR	AR B7, RC50/25 SR	No address assigned
024-080-001	LEA B6 60, RC50/50	LEA B6 60, RC50/25	No address assigned
024-080-011	DA B6 20, RC50/50 SR	DA B6 20, RC50/25 SR	No address assigned
024-080-023	RR B7, RC50/50	RR B7, RC50/25	85 Everett Rd
024-080-024	RR B7, RC50/50	RR B7, RC50/25	91 Everett Rd, 89 Everett Rd

APN	Existing Zoning	Proposed Zoning	Address
024-080-025	DA B6 20, RC50/50 SR	DA B6 20, RC50/25 SR	51 Meacham Rd
024-080-027	LEA B6 160 Z, RC50/50	LEA B6 160 Z, RC50/25	40 Meacham Rd
024-090-017	DA B6 10, RC50/50	DA B6 10, RC50/25	4505 Roblar Rd
024-090-029	DA B6 10, RC100/50	DA B6 10, RC100/25	5755 Roblar Rd
024-107-011	RR B7, RC50/50	RR B7, RC50/25	34 Wambold Ln
024-107-017	RR B7, RC50/50	RR B7, RC50/25	No address assigned
024-107-026	RR B7, RC50/50	RR B7, RC50/25	No address assigned
024-107-029	RR B7, RC50/50	RR B7, RC50/25	30 Wambold Ln
025-011-019	AR B6 5, RC100/50 RC200/50	AR B6 5, RC200/50	8278 Camp Rd, 8276 Camp Rd
025-011-024	AR B6 5, RC100/50 RC200/50	AR B6 5, RC200/50	8301 Camp Rd
025-011-025	AR B6 5, RC100/50 RC200/50	AR B6 5, RC200/25	8287 Camp Rd
025-011-026	AR B6 5, RC200/50	AR B6 5, RC200/25	8261 Camp Rd
025-011-027	AR B6 5, RC200/50	AR B6 5, RC200/25	No address assigned
025-011-028	AR B6 5, RC200/50	AR B6 5, RC200/25	2280 Blucher Valley Rd
025-011-029	AR B6 5, RC200/50	AR B6 5, RC200/25	2330 Blucher Valley Rd
025-011-031	AR B6 5, RC100/50 RC200/50	AR B6 5, RC200/50	2370 Blucher Valley Rd
025-011-055	AR B6 5, RC200/50	AR B6 5, RC200/25	2208 Blucher Valley Rd, 2210 Blucher Valley Rd
025-011-061	AR B6 5, RC100/50 RC200/50	AR B6 5, RC200/50	2364 Blucher Valley Rd
025-011-074	AR B7, RC100/50 RC200/50	AR B7, RC200/50	No address assigned
025-012-026	DA B6 20 Z, RC200/50	DA B6 20 Z, RC200/25	2575 Blucher Valley Rd
025-012-029	DA B6 20 Z, RC200/50	DA B6 20 Z, RC200/25	2563 Blucher Valley Rd, 2565 Blucher Valley Rd
025-012-035	DA B6 20 Z, RC200/50	DA B6 20 Z, RC200/25	2451 Blucher Valley Rd
025-012-037	DA B6 20 Z, RC200/50	DA B6 20 Z, RC200/25	2501 Blucher Valley Rd
025-012-044	DA B6 20 Z, RC200/50	DA B6 20 Z, RC200/25	2587 Blucher Valley Rd
025-020-015	DA B6 10, RC100/50	DA B6 10, RC100/25	1760 Schaeffer Rd, 1768 Schaeffer Rd
025-020-016	DA B6 10, RC100/50	DA B6 10, RC100/25	1710 Schaeffer Rd
025-020-019	DA B6 10, RC100/50	DA B6 10, RC100/25	1757 Schaeffer Rd, 1759 Schaeffer Rd
025-020-021	DA B6 10, RC100/50	DA B6 10, RC100/25	1945 Schaeffer Rd
025-020-022	DA B6 10, RC100/50	DA B6 10, RC100/25	2023 Schaeffer Rd
025-020-030	DA B6 10, RC100/50	DA B6 10, RC100/25	1886 Schaeffer Rd, 1888 Schaeffer Rd, 1884 Schaeffer Rd
025-020-031	DA B6 10, RC100/50	DA B6 10, RC100/25	1880 Schaeffer Rd, 1800 Schaeffer Rd
025-030-082	DA B6 10, RC100/50	DA B6 10, RC100/25	2045 Schaeffer Rd
025-040-011	DA B6 20, RC100/50	DA B6 20, RC100/25	7168 Bloomfield Ct, 2270 Bloomfield Rd
025-040-032	DA B6 10, RC200/50	DA B6 10, RC200/25	2870 Canfield Rd, 2872 Canfield Rd
025-040-054	DA B6 10, RC50/50 RC100/50 RC200/50 SR	DA B6 10, RC50/25 RC100/25 RC200/25 SR	2821 Bloomfield Rd, 2827 Bloomfield Rd
025-050-017	DA B6 10, RC50/50 SR	DA B6 10, RC50/25 SR	No address assigned

APN	Existing Zoning	Proposed Zoning	Address
025-050-018	DA B6 10, RC50/50 SR	DA B6 10, RC50/25 SR	3337 Bloomfield Rd
025-050-019	DA B6 10, RC50/50 RC100/50 SR	DA B6 10, RC50/25 RC100/50 SR	3215 Bloomfield Rd, 3215 Bloomfield Rd 2
025-050-022	DA B6 20 Z, RC200/50 SR	DA B6 20 Z, RC200/25 SR	3005 Blucher Valley Rd, 2980 Bloomfield Rd
025-050-029	DA B6 20 Z, RC200/50	DA B6 20 Z, RC200/25	2705 Blucher Valley Rd
025-050-044	DA B6 20 Z, RC200/50	DA B6 20 Z, RC200/25	2827 Blucher Valley Rd
025-050-045	DA B6 20 Z, RC200/50	DA B6 20 Z, RC200/25	2839 Blucher Valley Rd
025-050-057	DA B6 10, RC200/50 SR	DA B6 10, RC200/25 SR	3009 Bloomfield Rd
025-050-058	DA B6 10, RC200/50 SR	DA B6 10, RC200/25 SR	3017 Bloomfield Rd
025-050-065	DA B6 10, RC100/50 RC200/50 SR	DA B6 10, RC100/50 RC200/25 SR	3063 Bloomfield Rd, 3001 Bloomfield Rd
025-060-002	DA B6 20 Z, RC50/50 RC200/50	DA B6 20 Z, RC50/25 RC200/25	2950 Canfield Rd, 3200 Canfield Rd
025-060-006	DA B6 10, RC200/50	DA B6 10, RC200/25	2483 Schaeffer Rd
025-060-016	DA B6 20 Z, DA B6 40 Z, RC200/50	DA B6 20 Z, DA B6 40 Z, RC200/25	2427 Schaeffer Rd
025-060-017	DA B6 20 Z, RC50/50 RC200/50 SR	DA B6 20 Z, RC50/25 RC200/25 SR	2901 Bloomfield Rd
025-070-035	DA B6 20 Z, DA B6 40 Z, RC100/50 RC200/50	DA B6 20 Z, DA B6 40 Z, RC100/25 RC200/25	2401 Schaeffer Rd
025-080-033	DA B6 10, RC100/50	DA B6 10, RC100/25	6000 Blank Rd
025-080-051	DA B6 10, RC100/50	DA B6 10, RC100/25	5900 Blank Rd
025-080-053	DA B6 10, RC100/50	DA B6 10, RC100/25	No address assigned
025-090-003	LEA B6 60, RC50/50	LEA B6 60, RC50/25	3800 Canfield Rd
025-090-008	LEA B6 60, RC50/50	LEA B6 60, RC50/25	3820 Canfield Rd
025-090-009	LEA B6 60, RC50/50	LEA B6 60, RC50/25	3950 Canfield Rd, 3956 Canfield Rd
025-120-003	DA B6 10, RC100/50	DA B6 10, RC100/25	4995 Canfield Rd
025-120-013	DA B6 10, RC100/50	DA B6 10, RC100/25	400 Vlaardingen Ln
026-020-001	DA CC B6 40/160 (Ac/DU)/Ac MIN, BH RC50/50 RC100/50 SR	DA CC B6 40/160 (Ac/DU)/Ac MIN, BH RC50/25 RC100/50 SR	15005 Hwy 1, 15007 Hwy 1
026-030-012	LEA CC B6 160/640 (Ac/DU)/Ac MIN, RC100/50 SR	LEA CC B6 160/640 (Ac/DU)/Ac MIN, RC100/25 SR	15999 Hwy 1
026-050-002	LEA CC B6 160/640 (Ac/DU)/Ac MIN, RC100/50 SR	LEA CC B6 160/640 (Ac/DU)/Ac MIN, RC100/25 SR	No address assigned
026-050-004	LEA CC B6 160/640 (Ac/DU)/Ac MIN, RC100/50 SR	LEA CC B6 160/640 (Ac/DU)/Ac MIN, RC100/25 SR	No address assigned
026-070-013	LEA CC B6 160/640 (Ac/DU)/Ac MIN, RC100/50 RC200/50 SR	LEA CC B6 160/640 (Ac/DU)/Ac MIN, RC100/50 RC200/25 SR	No address assigned
026-070-016	DA CC B6 40/160 (Ac/DU)/Ac MIN, LEA B6 160 Z, RC100/50 RC200/50 SR	DA CC B6 40/160 (Ac/DU)/Ac MIN, LEA B6 160 Z, RC100/50 RC200/25 SR	13200 Valley Ford Rd
026-080-001	LEA B6 160, RC100/50 SR VOH	LEA B6 160, RC100/25 SR VOH	No address assigned
026-080-008	LEA B6 160, RC50/50 RC100/50 SR VOH	LEA B6 160, RC50/25 RC100/25 SR VOH	1400 Valley Ford Freestone Rd
026-090-030	LEA B7 Z, RC100/50	LEA B7 Z, RC100/25	760 Valley Ford Freestone Rd
026-100-007	LEA B6 60, RC200/50 SR VOH	LEA B6 60, RC200/25 SR VOH	230 Valley Ford Freestone Rd, 220 Valley Ford Freestone Rd
026-100-011	RRD B6 100 Z, RC200/50 SR VOH	RRD B6 100 Z, RC200/25 SR VOH	13755 Bodega Hwy

APN	Existing Zoning	Proposed Zoning	Address
026-100-012	LEA B6 160, HD RC200/50 SR VOH	LEA B6 160, HD RC200/25 SR VOH	14201 Bodega Hwy
026-100-013	LEA B6 60, RC100/50 SR VOH	LEA B6 60, RC100/25 SR VOH	300 Valley Ford Freestone Rd
026-100-016	LEA B6 60, RC200/50 SR	LEA B6 60, RC200/25 SR	No address assigned
026-100-018	LEA B6 160 Z, LEA B6 60, RC200/50 SR VOH	LEA B6 160 Z, LEA B6 60, RC200/25 SR VOH	177 Valley Ford Freestone Rd
026-100-019	LEA B6 60 Z, RC200/50 SR VOH	LEA B6 60 Z, RC200/25 SR VOH	13881 Bodega Hwy
026-110-004	RRD B6 100 Z, RC200/50 SR VOH	RRD B6 100 Z, RC200/25 SR VOH	13755 Bodega Hwy
026-110-008	RRD B6 100, RC100/50 RC200/50 SR VOH	RRD B6 100, RC100/25 RC200/25 SR VOH	No address assigned
026-110-010	RRD B6 100 Z, RC200/50 VOH	RRD B6 100 Z, RC200/25 VOH	320 Bohemian Hwy
026-130-001	LEA B6 160 Z, RC200/50 SR VOH	LEA B6 160 Z, RC200/25 SR VOH	15000 Bodega Hwy
026-130-007	LEA B6 160, RC100/50 SR VOH	LEA B6 160, RC100/25 SR VOH	1455 Valley Ford Freestone Rd
026-140-003	LEA B6 160 Z, RC50/50 RC100/50 RC200/50 SR VOH	LEA B6 160 Z, RC50/25 RC100/50 RC200/25 SR VOH	16001 Bodega Hwy, 15975 Bodega Hwy, 15955 Bodega Hwy
027-010-014	LEA B7, RC100/50 RC200/50 SR	LEA B7, RC100/25 RC200/25 SR	7777 Carroll Rd
027-010-016	LEA B6 160 Z, RC100/50 VOH	LEA B6 160 Z, RC100/25 VOH	5880 Carroll Rd, 5870 Carroll Rd, 5898 Carroll Rd
027-010-017	LEA B6 160 Z, LEA CC B6 160/640 (Ac/DU)/Ac MIN, RC100/50 RC200/50 SR VOH	LEA B6 160 Z, LEA CC B6 160/640 (Ac/DU)/Ac MIN, RC100/25 RC200/25 SR VOH	5950 Carroll Rd
027-010-018	LEA B6 160 Z, LEA CC B6 160/640 (Ac/DU)/Ac MIN, RC100/50 RC200/50 SR VOH	LEA B6 160 Z, LEA CC B6 160/640 (Ac/DU)/Ac MIN, RC100/25 RC200/25 SR VOH	13050 Valley Ford Rd
027-020-006	LEA B6 160 Z, RC50/50 RC100/50 SR VOH	LEA B6 160 Z, RC50/25 RC100/25 SR VOH	12520 Valley Ford Rd, 12528 Valley Ford Rd, 12536 Valley Ford Rd
027-040-004	LEA B6 160 Z, RC50/50	LEA B6 160 Z, RC50/25	4880 Bloomfield Rd
027-040-005	LEA B6 160 Z, RC50/50	LEA B6 160 Z, RC50/25	5775 Bloomfield Rd
027-060-003	LEA B6 60 Z, F1 F2 RC50/50 VOH	LEA B6 60 Z, F1 F2 RC50/25 VOH	No address assigned
027-060-007	LEA B6 60 Z, F1 F2 RC50/50 VOH	LEA B6 60 Z, F1 F2 RC50/25 VOH	6365 Bloomfield Rd
027-060-008	LEA B6 60 Z, F1 F2 RC50/50 VOH	LEA B6 60 Z, F1 F2 RC50/25 VOH	5767 Bloomfield Rd
027-070-003	LEA B6 160 Z, RC50/50	LEA B6 160 Z, RC50/25	7500 Roblar Rd
027-080-004	LEA B6 160 Z, RC200/50	LEA B6 160 Z, RC200/25	7200 Roblar Rd
027-145-005	LC, RR B6 2, F1 F2 RC50 VOH	LC, RR B6 2, F1 F2 RC50/25 VOH	No address assigned
027-152-004	RR B6 2, F2 RC50/50 VOH	RR B6 2, F2 RC50/25 VOH	No address assigned
027-152-005	RR B6 2, F2 RC50/50 SR	RR B6 2, F2 RC50/25 SR	No address assigned
027-152-006	RR B6 2, F2 RC50/50 RC200/50 SR	RR B6 2, F2 RC50/25 RC200/25 SR	No address assigned
027-156-001	RR B6 2, F2 RC200/50 SR VOH	RR B6 2, F2 RC200/25 SR VOH	No address assigned
027-160-004	RR B6 2, F2 RC50/50 RC200/50 SR	RR B6 2, F2 RC50/25 RC200/25 SR	6740 Merchant St
027-180-013	LEA B6 100 Z, F2 RC200/50	LEA B6 100 Z, F2 RC200/25	No address assigned
027-180-025	LEA B6 100 Z, F2 RC200/50 SR VOH	LEA B6 100 Z, F2 RC200/25 SR VOH	11595 Valley Ford Rd
027-180-031	LEA B6 100 Z, F2 RC200/50 SR VOH	LEA B6 100 Z, F2 RC200/25 SR VOH	No address assigned
027-180-038	RR B6 2, F2 RC200/50 SR VOH	RR B6 2, F2 RC200/25 SR VOH	11395 Valley Ford Rd
027-180-041	RR B6 2, F2 SR VOH	RR B6 2, F2 RC200/25 SR VOH	11399 Valley Ford Rd
027-210-007	LEA B6 160 Z, RC200/50	LEA B6 160 Z, RC200/25	No address assigned
028-050-002	DA B6 10, RC100/50 SR	DA B6 10, RC100/25 SR	No address assigned

APN	Existing Zoning	Proposed Zoning	Address
028-050-003	DA B6 10, RC100/50 SR	DA B6 10, RC100/25 SR	No address assigned
028-060-064	RRD B6 60, VOH	RRD B6 60, RC50/50 VOH	No address assigned
028-090-033	RR B6 10, RC50/50 X	RR B6 10, RC50/25 X	7455 Foothill Ranch Rd
028-090-077	RRD B6 60, RC50/50	RRD B6 60, RC50/25	5540 Blue Gate Rd, 5566 Blue Gate Rd, 5540 Via Porta Azzurro
028-100-001	RR B6 10, BH RC100/50 RC200/50 SR	RR B6 10, BH RC100/25 RC200/25 SR	3010 Calistoga Rd
028-100-010	RRD B6 100, RC200/50 SR	RRD B6 100, RC200/25 SR	No address assigned
028-100-020	PF, RC200/50 SR	PF, RC200 SR	2601 Calistoga Rd
028-110-003	AR B6 10, BH RC200/50	AR B6 10, BH RC200/25	5535 St Helena Rd
028-110-005	RRD B6 100, BH RC50/50 RC100/50 RC200/50 SR VOH	RRD B6 100, BH RC100/25 RC200/25 SR VOH	5241 St Helena Rd
028-110-006	RR B6 5, RC100/50 SR	RR B6 5, RC100/25 SR	5380 St Helena Rd
028-120-003	RR B6 10, BH RC200/50 SR	RR B6 10, BH RC200/25 SR	No address assigned
028-120-019	RR B6 10, RC200/50 SR	RR B6 10, RC200/25 SR	3155 Calistoga Rd
028-120-020	RR B6 10, RC200/50 SR	RR B6 10, RC200/25 SR	3156 Calistoga Rd
028-120-024	RR B6 10, RC50/50 RC200/50 SR	RR B6 10, RC50/25 RC200/25 SR	No address assigned
028-130-004	RR B6 10, RC200/50 SR	RR B6 10, RC200/25 SR	3168 Calistoga Rd
028-140-020	RR B6 10, RC200/50 SR	RR B6 10, RC200/25 SR	3158 Calistoga Rd
028-150-039	RR B6 10, RC200/50	RR B6 10, RC200/25	5400 Gates Rd
028-150-070	RRD B6 100, BH	RRD B6 100, BH RC200/50	No address assigned
028-150-071	RRD B6 100, NONE	RRD B6 100, RC200/50	No address assigned
028-150-072	RRD B6 100, BH	RRD B6 100, BH RC50/50 RC200/50	No address assigned
028-160-040	RRD B6 100, BH RC200/50 SR	RRD B6 100, BH RC200/25 SR	5785 St Helena Rd
028-160-042	AR B6 10, RC100/50	AR B6 10, RC100/25	6585 Erland Rd
028-160-057	AR B6 10, RC50/50	AR B6 10, RC50/25	6150 Erland Rd
028-160-073	AR B6 10, RC100/50	AR B6 10, RC100/25	7007 Erland Rd
028-170-052	RR B6 15, RC200/50	RR B6 15, RC200/25	7611 Tarwater Rd
028-180-017	RR B6 5, RC200/50 SR	RR B6 5, RC200/25 SR	7006 St Helena Rd
028-180-019	RR B6 5, RC200/50 SR	RR B6 5, RC200/25 SR	No address assigned
028-180-020	RR B6 5, RC200/50 SR	RR B6 5, RC200/25 SR	7250 St Helena Rd
028-180-023	RR B6 5, RC200/50 SR	RR B6 5, RC200/25 SR	7200 St Helena Rd
028-250-012	RR B6 5, RC200/50 SR	RR B6 5, RC200/25 SR	No address assigned
028-250-018	RR B6 15, BH RC200/50 SR	RR B6 15, BH RC200/25 SR	No address assigned
028-260-028	PF, RC200/50	PF, RC200	No address assigned
028-270-030	RRD B6 200, NONE	RRD B6 200, BH	No address assigned
028-320-013	RR B6 10, RC200/50	RR B6 10, RC200/25	3215 Canyon Creek Ln, 5220 Gates Rd
028-320-015	RR B6 10, RC200/50	RR B6 10, RC200/25	3210 Canyon Creek Ln, 5210 Gates Rd
028-320-016	RR B6 10, RC200/50	RR B6 10, RC200/25	3218 Canyon Creek Ln, 5248 Gates Rd

APN	Existing Zoning	Proposed Zoning	Address
028-320-025	RR B6 10, RC200/50	RR B6 10, RC200/25	5420 Gates Rd
028-320-036	RR B6 10, RC200/50	RR B6 10, RC200/25	No address assigned
028-320-037	RR B6 10, RC200/50	RR B6 10, RC200/25	3227 Canyon Creek Ln, 5252 Gates Rd
028-320-039	RR B6 10, RC200/50	RR B6 10, RC200/25	5140 Gates Rd
028-350-002	AR B6 10, BH RC200/50 SR	AR B6 10, BH RC200/25 SR	5785 St Helena Rd
028-350-007	AR B6 10, BH RC200/50 SR	AR B6 10, BH RC200/25 SR	5545 St Helena Rd
028-350-011	AR B6 10, RC50/50	AR B6 10, RC50/25	6100 St Helena Rd
028-350-023	AR B6 10, RC50/50 RC200/50 SR	AR B6 10, RC50/25 RC200/25 SR	No address assigned
028-350-027	DA B6 20, RC200/50 SR	DA B6 20, RC200/25 SR	No address assigned
028-350-028	DA B6 20, RC200/50 SR	DA B6 20, RC200/25 SR	No address assigned
028-350-041	AR B6 10, RC200/50 SR	AR B6 10, RC200/25 SR	5420 St Helena Rd
028-350-048	AR B6 10, BH RC50/50 RC200/50 SR	AR B6 10, BH RC50/25 RC200/25 SR	5701 St Helena Rd
028-350-050	AR B6 10, BH RC200/50 SR	AR B6 10, BH RC200/25 SR	5711 St Helena Rd
028-350-051	AR B6 10, BH RC200/50 SR	AR B6 10, BH RC200/25 SR	5705 St Helena Rd
028-350-053	AR B6 10, RC200/50 SR	AR B6 10, RC200/25 SR	5655 St Helena Rd
028-350-054	AR B6 10, BH RC200/50	AR B6 10, BH RC200/25	5595 St Helena Rd
028-360-018	RR B6 20, RC50/50 X	RR B6 20, RC50/25 X	4880 Upper Ridge Rd, 4830 Upper Ridge Rd
028-360-019	RR B6 20, RC50/50 X	RR B6 20, RC50/25 X	5000 Upper Ridge Rd
028-360-025	RR B6 20, RC50/50 X	RR B6 20, RC50/25 X	4977 Upper Ridge Rd
028-360-026	RR B6 20, RC50/50 X	RR B6 20, RC50/25 X	4809 Upper Ridge Rd
028-360-027	RR B6 20, RC50/50 X	RR B6 20, RC50/25 X	4665 Upper Ridge Rd
028-360-030	RR B6 20, RC50/50 X	RR B6 20, RC50/25 X	7000 Foothill Ranch Rd
028-360-032	RR B6 20, RC50/50 X	RR B6 20, RC50/25 X	7107 Foothill Ranch Rd
028-360-037	RR B6 20, RC50/50 X	RR B6 20, RC50/25 X	6677 Foothill Ranch Rd
029-021-025	RR B6 5, RC50/50	RR B6 5, RC50/25	1423 Baird Rd
029-021-026	RR B6 5, RC50/50	RR B6 5, RC50/25	1425 Baird Rd
029-021-030	RR B6 5, RC50/50	RR B6 5, RC50/25	3570 Anderson Dr, 3562 Anderson Dr
029-021-032	RR B6 5, RC50/50	RR B6 5, RC50/25	4899 Wagon Wheel Ln
029-021-033	RR B6 5, RC50/50	RR B6 5, RC50/25	4820 Wagon Wheel Ln
029-030-012	RR B6 7, RC50/50	RR B6 7, RC50/25	No address assigned
029-030-019	RR B6 7, RC50/50	RR B6 7, RC50/25	No address assigned
029-030-020	RR B6 7, RC50/50	RR B6 7, RC50/25	No address assigned
029-040-024	RR B6 3.5, RC50/50 VOH	RR B6 3.5, RC50/25 VOH	No address assigned
029-040-027	RR B6 3, RC50/50 VOH	RR B6 3, RC50/25 VOH	1607 Baird Rd, 1609 Baird Rd
029-040-039	AR B7, RC50/50	AR B7, RC50/25	1589 Baird Rd
029-050-013	RR B6 5, RC50/50 SR VOH	RR B6 5, RC50/25 SR VOH	3945 Wallace Rd
029-050-040	RR B6 5, RC50/50 SR VOH	RR B6 5, RC50/25 SR VOH	No address assigned

APN	Existing Zoning	Proposed Zoning	Address
029-050-041	RR B6 5, RC50/50	RR B6 5, RC50/25	3990 Wallace Rd
029-050-042	RR B6 5, RC50/50	RR B6 5, RC50/25	3950 Wallace Rd
029-050-047	RR B6 5, RC50/50 SR VOH	RR B6 5, RC50/25 SR VOH	3944 Wallace Rd
029-050-068	RR B6 3.5, RC50/50	RR B6 3.5, RC50/25	4577 Creekmont Ct
029-050-069	RR B6 3.5, RC50/50	RR B6 3.5, RC50/25	4589 Creekmont Ct
029-050-070	RR B6 3.5, RC50/50	RR B6 3.5, RC50/25	4595 Creekmont Ct
029-080-030	RR B6 10, RC50/50 VOH	RR B6 10, RC50/25 VOH	No address assigned
029-080-032	RR B6 5, RC50/50 SR VOH	RR B6 5, RC50/25 SR VOH	4131 Wallace Rd
029-080-051	RR B6 10, RR B6 5, RC50/50	RR B6 10, RR B6 5, RC50/25	4212 Wallace Rd
029-110-024	RR B6 5, RC50/50	RR B6 5, RC50/25	4228 Wallace Rd
029-110-031	DA B6 10, RC50/50 SR	DA B6 10, RC50/25 SR	4343 Wallace Rd
029-110-040	RR B6 5, RC50/50 SR	RR B6 5, RC50/25 SR	4328 Wallace Rd
029-110-048	AR B6 30, RC50/50 SR	AR B6 30, RC50/25 SR	4355 Wallace Rd
029-110-055	RR B6 5, RC50/50 SR	RR B6 5, RC50/25 SR	No address assigned
029-120-037	RR B6 20, RC50/50 SR X	RR B6 20, RC50/25 SR X	5203 Foothill Ranch Rd
029-120-040	RR B6 20, RC50/50 X	RR B6 20, RC50/25 X	5501 Foothill Ranch Rd
029-130-078	RR B6 5, RC50/50	RR B6 5, RC50/25	4645 Badger Rd, 4653 Badger Rd
029-130-086	RR B6 5, RC50/50	RR B6 5, RC50/25	4765 Saddle Club Ln, 4763 Saddle Club Ln
029-140-001	RR B6 5, RC50/50 SR VOH	RR B6 5, RC50/25 SR VOH	4122 Wallace Rd
029-140-002	RR B6 5, RC50/50 SR VOH	RR B6 5, RC50/25 SR VOH	No address assigned
029-140-003	RR B6 5, RC50/50 SR VOH	RR B6 5, RC50/25 SR VOH	4120 Wallace Rd
029-140-010	RR B6 5, RC50/50 SR VOH	RR B6 5, RC50/25 SR VOH	No address assigned
029-140-011	RR B6 5, RC50/50 SR VOH	RR B6 5, RC50/25 SR VOH	4122 Wallace Rd
029-140-019	RR B6 5, RC50/50 SR VOH	RR B6 5, RC50/25 SR VOH	No address assigned
029-152-027	RR B6 5, RC50/50 VOH	RR B6 5, RC50/25 VOH	3616 Williams Rd
029-152-028	RR B6 5, RC50/50 VOH	RR B6 5, RC50/25 VOH	3620 Williams Rd
029-152-029	RR B6 5, RC50/50 SR VOH	RR B6 5, RC50/25 SR VOH	4310 Deer Trail Rd, 4310 Deer Trail
029-180-001	RR B6 5, RC50/50 SR VOH	RR B6 5, RC50/25 SR VOH	210 Twin Pillar Way, 200 Twin Pillar Way, 3799 Wallace Rd
029-180-013	RR B6 5, RC50/50 SR VOH	RR B6 5, RC50/25 SR VOH	220 Twin Pillar Way
029-180-014	RR B6 5, RC50/50 SR VOH	RR B6 5, RC50/25 SR VOH	220 Twin Pillar Way, 3791 Wallace Rd
029-190-002	RR B6 5, RC50/50	RR B6 5, RC50/25	3438 Anderson Dr
029-190-003	RR B6 5, RC50/50	RR B6 5, RC50/25	3444 Anderson Dr
029-190-004	RR B6 5, RC50/50	RR B6 5, RC50/25	3450 Anderson Dr
029-190-005	RR B6 5, RC50/50	RR B6 5, RC50/25	No address assigned
029-190-006	RR B6 5, RC50/50	RR B6 5, RC50/25	3462 Anderson Dr
029-190-007	RR B6 5, RC50/50	RR B6 5, RC50/25	3468 Anderson Dr
029-190-008	RR B6 5, RC50/50	RR B6 5, RC50/25	3472 Anderson Dr

APN	Existing Zoning	Proposed Zoning	Address
029-190-009	RR B6 5, RC50/50	RR B6 5, RC50/25	No address assigned
029-190-010	RR B6 5, RC50/50	RR B6 5, RC50/25	No address assigned
029-190-012	RR B6 5, RC50/50	RR B6 5, RC50/25	No address assigned
029-240-001	RR B6 10, RC50/50 SR VOH	RR B6 10, RC50/25 SR VOH	3300 Rolling Oaks Rd
029-240-003	RR B6 10, RC50/50 SR	RR B6 10, RC50/25 SR	3500 Rolling Oaks Rd
029-280-001	RR B6 5, RC50/50 VOH	RR B6 5, RC50/25 VOH	4926 Harville Rd
029-290-001	DA B7, RC50/50 SR	DA B7, RC50/25 SR	No address assigned
029-290-002	DA B7, RC50/50 SR	DA B7, RC50/25 SR	No address assigned
030-020-006	PF, RC50	PF, RC50 RC200	3000 Los Alamos Rd
030-050-016	PF, RC50/25 RC200/25	PF, RC50 RC200	3000 Los Alamos Rd
030-050-020	LEA B6 200 Z, RC50/50 RC200/50	LEA B6 200 Z, RC200/50	No address assigned
030-110-003	LIA B6 60, RRD B6 20, RC50/50 SR VOH	LIA B6 60, RRD B6 20, RC50/25 SR VOH	7045 Hwy 12
030-110-049	RRD B6 20, RC50/50 SR VOH	RRD B6 20, RC50/25 SR VOH	6765 Hwy 12
030-110-050	RRD B6 20, RC50/50 SR VOH	RRD B6 20, RC50/25 SR VOH	6745 Hwy 12, 6747 Hwy 12
030-110-051	LIA B6 60, RC50/50 SR VOH	LIA B6 60, RC50/25 SR VOH	6735 Hwy 12, 6727 Hwy 12, 6719 Hwy 12, 6737 Hwy 12
030-110-059	LIA B6 60, RC50/50 SR	LIA B6 60, RC50/25 SR	6687 Hwy 12
030-110-060	LIA B6 60, RC50/50 SR VOH	LIA B6 60, RC50/25 SR VOH	6705 Cristo Ln
031-030-079	DA B7, LG/MTN RC50/50 SR VOH	DA B7, LG/MTN RC50/25 SR VOH	275 Somerville Rd
031-040-045	RR B6 20, RC50/50 RC100/50 VOH	RR B6 20, RC50/25 RC100/50 VOH	No address assigned
031-040-051	RR B6 20, RC50/50 VOH	RR B6 20, RC50/25 VOH	6277 Melita Rd
031-040-053	LC, RR B6 20, RC50 RC50/25 SR VOH	LC, RR B6 20, RC50/25 SR VOH	6224 Melita Rd
031-050-045	RR B6 20, RC50/50 VOH	RR B6 20, RC50/25 VOH	6070 Melita Rd
031-050-046	RR B6 20, RC50/50 VOH	RR B6 20, RC50/25 VOH	6066 Melita Rd
031-050-052	RR B6 20, RC50/50 VOH	RR B6 20, RC50/25 VOH	No address assigned
031-050-053	RR B6 20, RC50/50 VOH	RR B6 20, RC50/25 VOH	5980 Melita Rd
031-050-057	RR B6 20, RC50/50 VOH	RR B6 20, RC50/25 VOH	6044 Channel Dr
031-070-021	RR B6 20, RC50/50 VOH	RR B6 20, RC50/25 VOH	285 Brey Rd
031-090-023	RR B6 20, RC50/50	RR B6 20, RC50/25	5910 Channel Dr
031-090-030	RR B6 20, RC50/50	RR B6 20, RC50/25	5920 Channel Dr
031-090-078	RR B6 20, RC50/50	RR B6 20, RC50/25	5900 Channel Dr
031-250-018	RR B6 5, RC50/50 VOH	RR B6 5, RC50/25 VOH	246 Maria Ln
031-250-019	RR B6 5, RC50/50 VOH	RR B6 5, RC50/25 VOH	248 Maria Ln
031-250-020	RR B6 5, RC50/50 VOH	RR B6 5, RC50/25 VOH	No address assigned
031-250-021	RR B6 5, RC50/50	RR B6 5, RC50/25	254 Maria Ln
034-060-011	LIA B6 40, BH RC50/50 SR VOH	LIA B6 40, BH RC50/25 SR VOH	No address assigned
034-060-012	LIA B6 40, BH RC100/50 SR VOH	LIA B6 40, BH RC100/25 SR VOH	No address assigned
034-060-013	LIA B7 Z, RC100/50 SR VOH	LIA B7 Z, RC100/25 SR VOH	3001 Piner Rd
034-060-014	LIA B7 Z, RC100/50 SR VOH	LIA B7 Z, RC100/25 SR VOH	2900 Alton Ln, 2889 Piner Rd

APN	Existing Zoning	Proposed Zoning	Address
034-110-029	LEA B6 60, F2 RC200/50 SR VOH	LEA B6 60, F2 RC200/25 SR VOH	No address assigned
034-110-054	LEA B6 60, F2 RC100/50 RC200/50 SR VOH	LEA B6 60, F2 RC100/25 RC200/25 SR VOH	2942 Guerneville Rd
035-231-004	RR B6 1.5, RC200/50 VOH	RR B6 1.5, RC200/25 VOH	1075 Yuba Dr
035-231-005	RR B6 1.5, RC200/50 VOH	RR B6 1.5, RC200/25 VOH	2736 Ash Dr
035-231-006	RR B6 1.5, RC200/50 VOH	RR B6 1.5, RC200/25 VOH	No address assigned
035-231-008	RR B6 1.5, RC200/50 VOH	RR B6 1.5, RC200/25 VOH	2720 Ash Dr
035-231-009	RR B6 1.5, RC200/50 VOH	RR B6 1.5, RC200/25 VOH	2730 Ash Dr
035-231-010	RR B6 1.5, RC200/50 VOH	RR B6 1.5, RC200/25 VOH	2714 Ash Dr
035-232-001	RR B6 1.5, RC200/50 VOH	RR B6 1.5, RC200/25 VOH	1074 Yuba Dr
035-233-001	RR B6 1.5, RC200/50 VOH	RR B6 1.5, RC200/25 VOH	1101 Tapadera Dr
035-233-002	RR B6 1.5, RC200/50 VOH	RR B6 1.5, RC200/25 VOH	1109 Tapadera Dr
035-233-003	RR B6 1.5, RC200/50 VOH	RR B6 1.5, RC200/25 VOH	1117 Tapadera Dr
035-234-001	RR B6 1.5, RC200/50 VOH	RR B6 1.5, RC200/25 VOH	2741 Ash Dr
035-234-002	RR B6 1.5, RC200/50 VOH	RR B6 1.5, RC200/25 VOH	1103 Yuba Dr
035-234-004	RR B6 1.5, RC200/50 VOH	RR B6 1.5, RC200/25 VOH	1111 Yuba Dr
035-234-012	RR B6 1.5, RC200/50 VOH	RR B6 1.5, RC200/25 VOH	1116 Tapadera Dr
035-234-013	RR B6 1.5, RC200/50 VOH	RR B6 1.5, RC200/25 VOH	1112 Tapadera Dr
039-025-053	R2 B6 11 DU, F1 RC50/25 RC100/25 VOH	R2 B6 11 DU, F1 RC50/25 VOH	5200 Fulton Rd
039-080-002	R1 B7, G RC50/25 VOH	R1 B7, G RC50/50 VOH	521 Los Arboles Way
039-080-003	R1 B7, G RC50/25	R1 B7, G RC50/50	541 Los Arboles Way
039-080-004	R1 B7, G RC50/25	R1 B7, G RC50/50	563 Los Arboles Way
039-080-005	R1 B7, RC50/25	R1 B7, RC50/50	No address assigned
039-080-006	R1 B7, RC50/25	R1 B7, RC50/50	5439 Vista Grande Dr
039-080-007	R1 B7, RC50/25	R1 B7, RC50/50	5419 Vista Grande Dr
039-100-001	R1 B7, RC50/25	R1 B7, RC50/50	5365 Vista Grande Dr
039-100-002	R1 B7, RC50/25	R1 B7, RC50/50	5359 Vista Grande Dr
039-100-010	R1 B7, RC50/25	R1 B7, RC50/50	660 Vista Grande Pl
039-240-019	RR B6 10, F1 F2 RC50/50 RC100/50 VOH	RR B6 10, F1 F2 RC50/25 RC100/50 VOH	5170 Wikiup Bridge Way, 5172 Wikiup Bridge Way
044-061-035	RR B6 40, RRD B6 40/10 (Ac/DU)/Ac MIN, G RC200/50 SR	RR B6 40, RRD B6 40/10 (Ac/DU)/Ac MIN, G SR	4850 Panorama Dr
044-101-031	R2 B6 10 DU, RC200/50 VOH	R2 B6 10 DU, RC200/25 VOH	3385 Brooks Ave
044-101-038	R3 B6 20 DU, RC200/50 VOH	R3 B6 20 DU, RC200/25 VOH	351 E Robles Ave
044-101-039	R2 B6 10 DU, RC200/50 VOH	R2 B6 10 DU, RC200/25 VOH	375 E Robles Ave, 377 E Robles Ave, 379 E Robles Ave, 381 E Robles Ave
044-101-041	R3 B6 20 DU, RC200/50 VOH	R3 B6 20 DU, RC200/25 VOH	365 E Robles Ave
044-101-042	R2 B6 10 DU, RC200/50 VOH	R2 B6 10 DU, RC200/25 VOH	No address assigned
044-101-045	R2 B6 10 DU, RC200/50 VOH	R2 B6 10 DU, RC200/25 VOH	390 Delores Ln, 386 Delores Ln, 388 Delores Ln, 392 Delores Ln
044-101-046	R3 B6 20 DU, RC200/50 VOH	R3 B6 20 DU, RC200/25 VOH	353 E Robles Ave

APN	Existing Zoning	Proposed Zoning	Address
044-101-047	R3 B6 20 DU, RC200/50 VOH	R3 B6 20 DU, RC200/25 VOH	355 E Robles Ave
044-101-048	R3 B6 20 DU, RC200/50 VOH	R3 B6 20 DU, RC200/25 VOH	347 E Robles Ave
044-101-055	R2 B6 10 DU, RC200/50 VOH	R2 B6 10 DU, RC200/25 VOH	385 Delores Ln, 387 Delores Ln, 389 Delores Ln, 391 Delores Ln
044-101-059	R2 B6 10 DU, RC200/50 VOH	R2 B6 10 DU, RC200/25 VOH	No address assigned
044-101-060	RR B8, RC200/50 VOH	RR B8, RC200/25 VOH	No address assigned
044-101-062	R3 B6 20 DU, RC200/50 VOH	R3 B6 20 DU, RC200/25 VOH	376 Delores Ln, 378 Delores Ln, 380 Delores Ln, 382 Delores Ln
044-101-071	R3 B6 20 DU, RC200/50 VOH	R3 B6 20 DU, RC200/25 VOH	379 Delores Ln
044-101-080	R3 B6 13 DU, RC50/25 VOH	R3 B6 13 DU, RC100/25 RC200/25 VOH	700 Rodeo Ln, 900 Rodeo Ln, 1100 Rodeo Ln, 1300 Rodeo Ln, 400 Rodeo Ln, 600 Rodeo Ln, 200 Rodeo Ln
044-132-002	DA B6 10, RC200/50 SR VOH	DA B6 10, RC200/25 SR VOH	4141 Petaluma Hill Rd
044-141-044	R2 B6 10 DU, RC200/50 VOH	R2 B6 10 DU, RC200/25 VOH	3420 Brooks Ave
044-141-047	R2 B6 10 DU, RC200/50 VOH	R2 B6 10 DU, RC200/25 VOH	410 Delores Ln, 414 Delores Ln, 418 Delores Ln, 417 Delores Ln
044-141-048	R2 B6 10 DU, RC200/50 VOH	R2 B6 10 DU, RC200/25 VOH	409 Delores Ln, 411 Delores Ln, 413 Delores Ln, 415 Delores Ln
044-141-049	R2 B6 10 DU, RC200/50 VOH	R2 B6 10 DU, RC200/25 VOH	401 Delores Ln
044-141-050	R2 B6 10 DU, RC200/50 VOH	R2 B6 10 DU, RC200/25 VOH	402 Delores Ln, 404 Delores Ln
044-180-026	RRD B6 40, F1 RC50/50 SR	RRD B6 40, F1 RC50/25 SR	2100 Kawana Ter
044-190-022	DA B6 10 Z, RC100/50 SR VOH	DA B6 10 Z, RC100/25 SR VOH	3883 Petaluma Hill Rd
044-190-024	DA B6 10 Z, RC50/50 SR VOH	DA B6 10 Z, RC50/25 SR VOH	3018 Petaluma Hill Rd
044-200-033	RR B6 5, G RC200/50	RR B6 5, G	3274 Linwood Ave
044-210-001	DA B6 10, RC200/50 VOH	DA B6 10, RC200/25 VOH	No address assigned
044-220-001	DA B6 10, RC200/50 SR VOH	DA B6 10, RC200/25 SR VOH	No address assigned
044-220-011	DA B6 10, RC200/50 SR VOH	DA B6 10, RC200/25 SR VOH	4271 Petaluma Hill Rd, 4273 Petaluma Hill Rd
044-220-012	DA B6 10, RC200/50 SR VOH	DA B6 10, RC200/25 SR VOH	No address assigned
044-220-013	DA B6 10, HD RC200/50 SR VOH	DA B6 10, HD RC200/25 SR VOH	4257 Petaluma Hill Rd
044-230-003	DA B6 10, RC200/50 SR VOH	DA B6 10, RC200/25 SR VOH	No address assigned
045-013-027	M3, RC50/25 RC100/25 SR VOH	M3, RC100/25 SR VOH	4183 S Moorland Ave
045-013-035	M3, RC50/25 RC100/25 VOH	M3, RC100/25 VOH	175 Scenic Ave
045-013-039	M3, SR VOH	M3, RC100/25 SR VOH	4130 S Moorland Ave
045-033-047	AR B6 10, SR VOH	AR B6 10, RC50/25 SR VOH	No address assigned
045-052-033	RR B6 5, RC50/25 RC100/25 VOH	RR B6 5, RC100/25 VOH	4412 Langner Ave
045-052-039	RR B6 10, RC50/25 RC100/25 VOH	RR B6 10, RC100/25 VOH	No address assigned
045-142-041	DA B6 10, RC50/50 SR VOH	DA B6 10, RC50/25 SR VOH	4622 Petaluma Hill Rd
045-142-044	DA B6 10, RC50/50 SR VOH	DA B6 10, RC50/25 SR VOH	800 Warrington Rd
045-172-004	RRD B6 40, RC50/50 SR	RRD B6 40, RC50/25 SR	5252 Petaluma Hill Rd
045-181-003	RRD B6 40, RC50/50 SR	RRD B6 40, RC50/50 SR VOH	No address assigned

APN	Existing Zoning	Proposed Zoning	Address
045-181-011	RR B6 15, SR	RR B6 15, SR VOH	4888 Terra Bella Vista Way
045-201-004	DA B6 20/2 (Ac/DU)/Ac MIN, RC50/50 SR VOH	DA B6 20/2 (Ac/DU)/Ac MIN, RC50/25 SR VOH	No address assigned
045-202-012	DA B6 20/3 (Ac/DU)/Ac MIN Z, LG/MTN RC50/50 SR VOH	DA B6 20/3 (Ac/DU)/Ac MIN Z, LG/MTN RC50/25 SR VOH	5410 Petaluma Hill Rd
045-202-015	DA B6 20/3 (Ac/DU)/Ac MIN, LG/MTN RC50/50 SR VOH	DA B6 20/3 (Ac/DU)/Ac MIN, LG/MTN RC50/25 SR VOH	No address assigned
045-213-001	AR B6 15/5 (Ac/DU)/Ac MIN, RC50/50 SR VOH	AR B6 15/5 (Ac/DU)/Ac MIN, RC50/25 SR VOH	1971 Crane Canyon Rd
045-231-009	DA B6 20/2 (Ac/DU)/Ac MIN, RC50/50 SR VOH	DA B6 20/2 (Ac/DU)/Ac MIN, RC50/25 SR VOH	5837 Petaluma Hill Rd, 5839 Petaluma Hill Rd
045-231-010	DA B6 20/2 (Ac/DU)/Ac MIN, RC50/50 SR VOH	DA B6 20/2 (Ac/DU)/Ac MIN, RC50/25 SR VOH	5821 Petaluma Hill Rd
045-231-015	DA B6 20 Z, RC50/50 SR VOH	DA B6 20 Z, RC50/25 SR VOH	5853 Petaluma Hill Rd
045-231-016	DA B6 20 Z, RC50/50 SR VOH	DA B6 20 Z, RC50/25 SR VOH	No address assigned
045-232-013	DA B6 20/3 (Ac/DU)/Ac MIN, RC50/50 SR VOH	DA B6 20/3 (Ac/DU)/Ac MIN, RC50/25 SR VOH	No address assigned
045-232-016	DA B6 20/3 (Ac/DU)/Ac MIN, RC50/50 SR VOH	DA B6 20/3 (Ac/DU)/Ac MIN, RC50/25 SR VOH	1668 Crane Canyon Rd, 1700 Crane Canyon Rd
045-232-017	DA B6 20/3 (Ac/DU)/Ac MIN, RC50/50 SR VOH	DA B6 20/3 (Ac/DU)/Ac MIN, RC50/25 SR VOH	5800 Petaluma Hill Rd
045-232-018	DA B6 20/3 (Ac/DU)/Ac MIN, RC50/50 SR VOH	DA B6 20/3 (Ac/DU)/Ac MIN, RC50/25 SR VOH	1610 Crane Canyon Rd
045-232-020	DA B6 20/3 (Ac/DU)/Ac MIN, RC50/50 SR VOH	DA B6 20/3 (Ac/DU)/Ac MIN, RC50/25 SR VOH	5840 Petaluma Hill Rd
045-232-021	DA B6 20/3 (Ac/DU)/Ac MIN, RC50/50 SR VOH	DA B6 20/3 (Ac/DU)/Ac MIN, RC50/25 SR VOH	No address assigned
045-232-024	DA B6 20/3 (Ac/DU)/Ac MIN, RC50/50 SR VOH	DA B6 20/3 (Ac/DU)/Ac MIN, RC50/25 SR VOH	5844 Petaluma Hill Rd
045-232-026	DA B6 20/3 (Ac/DU)/Ac MIN, RC50/50 SR VOH	DA B6 20/3 (Ac/DU)/Ac MIN, RC50/25 SR VOH	5848 Petaluma Hill Rd
045-232-029	DA B6 20/3 (Ac/DU)/Ac MIN, RC50/50 SR VOH	DA B6 20/3 (Ac/DU)/Ac MIN, RC50/25 SR VOH	No address assigned
045-232-032	DA B6 20/3 (Ac/DU)/Ac MIN, RC50/50 SR VOH	DA B6 20/3 (Ac/DU)/Ac MIN, RC50/25 SR VOH	5800 Petaluma Hill Rd
045-232-033	DA B6 20/3 (Ac/DU)/Ac MIN, RC50/50 SR VOH	DA B6 20/3 (Ac/DU)/Ac MIN, RC50/25 SR VOH	5780 Petaluma Hill Rd
045-232-038	DA B6 20/3 (Ac/DU)/Ac MIN, RC50/50 SR VOH	DA B6 20/3 (Ac/DU)/Ac MIN, RC50/25 SR VOH	1450 Crane Canyon Rd, 1410 Crane Canyon Rd
045-241-003	RRD B6 40/10 (Ac/DU)/Ac MIN, RC50/50 SR VOH	RRD B6 40/10 (Ac/DU)/Ac MIN, RC50/25 SR VOH	1895 Crane Canyon Rd
045-241-011	RRD B6 40/10 (Ac/DU)/Ac MIN, RC50/50 SR VOH	RRD B6 40/10 (Ac/DU)/Ac MIN, RC50/25 SR VOH	1645 Crane Canyon Rd
045-263-007	DA B6 20 Z, RC50/50 RC100/50 SR VOH	DA B6 20 Z, RC50/25 RC100/50 SR VOH	5976 Petaluma Hill Rd
045-271-016	DA B6 20/3 (Ac/DU)/Ac MIN, LG/MTN RC50/50 SR	DA B6 20/3 (Ac/DU)/Ac MIN, LG/MTN RC50/25 SR	5123 Pressley Rd, 5425 Pressley Rd
045-271-024	DA B6 20/3 (Ac/DU)/Ac MIN, LG/MTN RC50/50 RC100/50 SR VOH	DA B6 20/3 (Ac/DU)/Ac MIN, LG/MTN RC50/25 RC100/50 SR VOH	5970 Petaluma Hill Rd
045-271-027	DA B6 20/3 (Ac/DU)/Ac MIN, LG/MTN RC50/50 SR	DA B6 20/3 (Ac/DU)/Ac MIN, LG/MTN RC50/25 SR	875 Oak Springs Ln, 873 Oak Springs Ln
045-271-034	DA B7, LG/MTN RC50/50 RC100/50 SR VOH	DA B7, LG/MTN RC50/25 RC100/50 SR VOH	No address assigned
045-320-001	RR B6 3, RC100/50 SR VOH	RR B6 3, RC100/25 SR VOH	4663 Petaluma Hill Rd
046-011-012	LEA B6 60 Z, F1 RC200/50 SR VOH	LEA B6 60 Z, F1 RC200/25 SR VOH	No address assigned
046-011-013	LEA B6 60 Z, F1 F2 RC200/50 SR VOH	LEA B6 60 Z, F1 F2 RC200/25 SR VOH	No address assigned
046-011-014	LEA B6 60 Z, F1 F2 RC200/50 SR VOH	LEA B6 60 Z, F1 F2 RC200/25 SR VOH	No address assigned
046-011-016	LEA B6 60 Z, F1 F2 RC200/50 SR VOH	LEA B6 60 Z, F1 F2 RC200/25 SR VOH	No address assigned

APN	Existing Zoning	Proposed Zoning	Address
046-011-036	LEA B6 60, F1 F2 RC200/50 SR VOH	LEA B6 60, F1 F2 RC200/25 SR VOH	No address assigned
046-021-017	LEA B6 60, F2 RC50/50 RC100/50 SR VOH	LEA B6 60, F2 RC50/25 RC100/50 SR VOH	No address assigned
046-021-039	LEA B6 60, F2 RC50/50 RC100/50 SR VOH	LEA B6 60, F2 RC50/25 RC100/50 SR VOH	No address assigned
046-032-031	LEA B6 60 Z, F2 RC50/25 RC100/25 SR VOH	LEA B6 60 Z, F2 RC100/25 SR VOH	No address assigned
046-063-030	AR B6 5, RC50/50 RC100/50 VOH	AR B6 5, RC50/25 RC100/25 VOH	7585 Derby Ln
046-063-034	AR B6 5, RC50/50 RC100/50 VOH	AR B6 5, RC50/25 RC100/25 VOH	No address assigned
046-063-035	AR B6 5, RC50/50 RC100/50 VOH	AR B6 5, RC50/25 RC100/25 VOH	7501 Derby Ln
046-064-004	AR B6 5, RC50/50 SR VOH	AR B6 5, RC50/25 SR VOH	No address assigned
046-075-024	AR B6 5, RC50/50 VOH	AR B6 5, RC50/25 VOH	7695 Derby Ln
046-075-027	AR B6 5, RC50/50 VOH	AR B6 5, RC50/25 VOH	7673 Derby Ln
046-075-028	AR B6 5, RC50/50 VOH	AR B6 5, RC50/25 VOH	7685 Derby Ln
046-075-033	AR B6 5, RC50/50 VOH	AR B6 5, RC50/25 VOH	5979 Oak Ave
046-076-003	AR B6 5, RC50/50 SR VOH	AR B6 5, RC50/25 SR VOH	7671 Derby Ln, 7682 Derby Ln, 7676 Derby Ln
046-081-001	DA B6 40 Z, RC100/50 SR VOH	DA B6 40 Z, RC100/25 SR VOH	6700 Hwy 116 S
046-081-019	DA B6 40 Z, RC100/50 SR VOH	DA B6 40 Z, RC100/25 SR VOH	6800 Hwy 116 S, 6868 Hwy 116 S
046-081-026	AR B6 4, RC100/50 VOH	AR B6 4, RC100/25 VOH	No address assigned
046-081-038	DA B6 40 Z, RC100/50 SR	DA B6 40 Z, RC100/25 SR	No address assigned
046-081-039	DA B6 40 Z, RC100/50 SR VOH	DA B6 40 Z, RC100/25 SR VOH	6447 Stony Point Rd, 6455 Stony Point Rd, 6441 Stony Point Rd, 6443 Stony Point Rd
046-091-014	LEA B6 60, RC50/50 SR	LEA B6 60, RC50/25 SR	7440 Hwy 116 S
046-091-019	LEA B6 60 Z, RR B6 5, RC50/50 SR VOH	LEA B6 60 Z, RR B6 5, RC50/25 SR VOH	7400 Hwy 116 S
046-092-015	RR B6 5, RC50/50	RR B6 5, RC50/25	No address assigned
046-092-016	RR B6 5, RC50/50	RR B6 5, RC50/25	No address assigned
046-092-018	RR B6 5, RC50/50	RR B6 5, RC50/25	6700 Stony Point Rd
046-092-019	RR B6 5, RC50/50	RR B6 5, RC50/25	1450 Madrone Ave
046-092-021	RR B6 5, RC50/50	RR B6 5, RC50/25	1400 Madrone Ave
046-092-023	RR B6 5, RC50/50	RR B6 5, RC50/25	1430 Madrone Ave
046-101-019	RR B6 5, RC50/50	RR B6 5, RC50/25	1648 W Sierra Ave
046-102-001	RR B6 5, RC50/50	RR B6 5, RC50/25	No address assigned
046-102-017	RR B6 5, RC50/50	RR B6 5, RC50/25	1475 W Sierra Ave
046-181-023	LEA B6 60 Z, RC50/50 SR	LEA B6 60 Z, RC50/25 SR	No address assigned
046-181-024	LEA B6 60 Z, RC50/50 SR	LEA B6 60 Z, RC50/25 SR	No address assigned
046-182-001	LEA B6 60 Z, RC50/50 SR	LEA B6 60 Z, RC50/25 SR	No address assigned
046-182-007	RR B6 2.5, RC50/50	RR B6 2.5, RC50/25	660 W Sierra Ave
046-182-011	RR B6 2.5, RC50/50 SR	RR B6 2.5, RC50/25 SR	No address assigned
046-182-012	RR B6 2.5, RC50/50	RR B6 2.5, RC50/25	610 W Sierra Ave
046-222-057	AR B6 2, RC50/50	AR B6 2, RC50/25	503 W Railroad Ave
046-224-016	AR B6 2, RC50/50	AR B6 2, RC50/25	9329 Old Redwood Hwy

APN	Existing Zoning	Proposed Zoning	Address
046-224-017	AR B6 2, RC50/50	AR B6 2, RC50/25	9353 Old Redwood Hwy, 9355 Old Redwood Hwy
046-224-018	AR B6 2, RC50/50	AR B6 2, RC50/25	No address assigned
046-224-019	AR B6 2, RC50/50	AR B6 2, RC50/25	9449 Old Redwood Hwy
046-224-023	AR B6 2, RC50/50	AR B6 2, RC50/25	9201 Redtail Hawk Ln, 9205 Redtail Hawk Ln
046-423-004	RR B6 2.5, VOH	RR B6 2.5, NONE	7730 Isabel Dr
046-510-001	AR B6 5, PF, RC50 RC50/50 SR	AR B6 5, PF, RC50/25 SR	No address assigned
047-033-002	AR B6 3, RC50/50 VOH	AR B6 3, RC50/25 VOH	9480 Willow Ave
047-033-008	AR B6 3, RC50/50 VOH	AR B6 3, RC50/25 VOH	9425 Willow Ave
047-033-012	AR B6 3, F1 RC50/50 RC100/50 VOH	AR B6 3, F1 RC50/25 RC100/50 VOH	9540 Willow Ave
047-033-013	RAIL, F1 F2 RC50/50 RC100/50 VOH	RAIL, F1 F2 RC50/25 RC100/50 VOH	No address assigned
047-041-016	RR B6 3, RC50/50	RR B6 3, RC50/25	11001 Minnesota Ave, 11007 Minnesota Ave, 11009 Minnesota Ave
047-041-052	AR B6 3, RC50/50	AR B6 3, RC50/25	10859 Minnesota Ave
047-041-053	AR B6 3, RC50/50	AR B6 3, RC50/25	No address assigned
047-041-065	AR B6 3, RC50/50	AR B6 3, RC50/25	10815 Minnesota Ave, 10813 Minnesota Ave
047-051-030	AR B6 2.5, RC50/50	AR B6 2.5, RC50/25	10110 Old Redwood Hwy
047-051-031	AR B6 3, F1 F2 RC50/50 RC100/50 VOH	AR B6 3, F1 F2 RC50/25 RC100/50 VOH	10120 Old Redwood Hwy
047-051-038	AR B6 3, F1 F2 RC50/50 RC100/50 VOH	AR B6 3, F1 F2 RC50/25 RC100/50 VOH	No address assigned
047-052-001	AR B6 2.5, RC50/50	AR B6 2.5, RC50/25	10201 Old Redwood Hwy
047-061-006	AR B6 5, F1 F2 RC50/50 RC100/50 VOH	AR B6 5, F1 F2 RC50/25 RC100/50 VOH	No address assigned
047-061-024	DA B6 10, RC50/50 SR VOH	DA B6 10, RC50/25 SR VOH	810 E Railroad Ave
047-101-007	DA B7 Z, RC50/50 RC100/50 SR VOH	DA B7 Z, RC50/25 RC100/50 SR VOH	8250 Petaluma Hill Rd
047-101-011	DA B7 Z, RC50/50 RC100/50 SR VOH	DA B7 Z, RC50/25 RC100/50 SR VOH	1630 E Railroad Ave, 8030 Petaluma Hill Rd
047-101-012	DA B7 Z, RC50/50 RC100/50 SR VOH	DA B7 Z, RC50/25 RC100/50 SR VOH	No address assigned
047-111-032	DA B6 20/3 (Ac/DU)/Ac MIN, LG/MTN RC50/50 SR VOH	DA B6 20/3 (Ac/DU)/Ac MIN, LG/MTN RC50/25 SR VOH	7750 Petaluma Hill Rd
047-111-035	DA B6 20/2 (Ac/DU)/Ac MIN, RC50/50 RC100/50 SR VOH	DA B6 20/2 (Ac/DU)/Ac MIN, RC50/25 RC100/50 SR VOH	No address assigned
047-111-037	DA B6 20/3 (Ac/DU)/Ac MIN, LG/MTN RC50/50 SR VOH	DA B6 20/3 (Ac/DU)/Ac MIN, LG/MTN RC50/25 SR VOH	No address assigned
047-111-038	DA B6 20/3 (Ac/DU)/Ac MIN, LG/MTN RC50/50 SR VOH	DA B6 20/3 (Ac/DU)/Ac MIN, LG/MTN RC50/25 SR VOH	2300 Roberts Rd
047-111-039	DA B6 20 Z, LG/MTN RC50/50 RC100/50 SR VOH	DA B6 20 Z, LG/MTN RC50/25 RC100/50 SR VOH	1815 E Railroad Ave
047-122-028	DA B6 20/3 (Ac/DU)/Ac MIN, RC50/50 SR VOH	DA B6 20/3 (Ac/DU)/Ac MIN, RC50/25 SR VOH	2405 Roberts Rd
047-122-031	DA B6 20 Z, LG/MTN RC50/50 RC100/50 SR	DA B6 20 Z, LG/MTN RC50/25 RC100/50 SR	6725 Pressley Rd
047-122-032	DA B6 20 Z, LG/MTN RC50/50 RC100/50 SR VOH	DA B6 20 Z, LG/MTN RC50/25 RC100/50 SR VOH	6745 Pressley Rd

APN	Existing Zoning	Proposed Zoning	Address
047-122-034	DA B6 20 Z, LG/MTN RC50/50 RC100/50 SR VOH	DA B6 20 Z, LG/MTN RC50/25 RC100/50 SR VOH	No address assigned
047-123-006	DA B6 20/3 (Ac/DU)/Ac MIN, BH LG/MTN RC50/50 SR VOH	DA B6 20/3 (Ac/DU)/Ac MIN, BH LG/MTN RC50/25 SR VOH	2610 Roberts Rd, 2600 Roberts Rd
047-123-007	DA B6 20/3 (Ac/DU)/Ac MIN, BH LG/MTN RC50/50 SR VOH	DA B6 20/3 (Ac/DU)/Ac MIN, BH LG/MTN RC50/25 SR VOH	2560 Roberts Rd
047-123-011	DA B6 20/3 (Ac/DU)/Ac MIN, BH LG/MTN RC50/50 SR VOH	DA B6 20/3 (Ac/DU)/Ac MIN, BH LG/MTN RC50/25 SR VOH	2598 Roberts Rd
047-131-036	DA B6 20/2 (Ac/DU)/Ac MIN, F2 RC50/50 RC100/50 SR VOH	DA B6 20/2 (Ac/DU)/Ac MIN, F2 RC50/25 RC100/50 SR VOH	No address assigned
047-132-010	DA B6 20 Z, LG/MTN RC50/50 SR VOH	DA B6 20 Z, LG/MTN RC50/25 SR VOH	No address assigned
047-132-038	DA B6 25 Z, F2 LG/MTN RC50/50 RC100/50 SR VOH	DA B6 25 Z, F2 LG/MTN RC50/25 RC100/50 SR VOH	6626 Petaluma Hill Rd
047-166-035	RR B6 2, F1 F2 RC50/50 RC100/50 SR VOH	RR B6 2, F1 F2 RC50/25 RC100/50 SR VOH	810 Lichau Woods Ct
047-166-036	RR B7, F1 F2 RC50/25 RC100/25 SR VOH	RR B7, F1 F2 RC50/25 RC100/50 SR VOH	No address assigned
047-191-009	AR B6 2.5, RC50/50	AR B6 2.5, RC50/25	1190 Dutch Ln
047-191-032	AR B6 2.5, RC50/50	AR B6 2.5, RC50/25	1240 Dutch Ln
047-191-035	AR B6 2.5, RC50/50	AR B6 2.5, RC50/25	1326 Dutch Ln
047-191-038	AR B6 2.5, RC50/50	AR B6 2.5, RC50/25	459 Adobe Rd
047-191-041	RR B6 1, RC50/50 SR	RR B6 1, RC50/25 SR	449 Adobe Rd
047-191-049	RR B6 1, RC50/50 SR	RR B6 1, RC50/25 SR	8926 Petaluma Hill Rd
047-192-021	AR B6 2.5, RC50/50	AR B6 2.5, RC50/25	1355 Dutch Ln
047-192-026	AR B6 2.5, RC50/50	AR B6 2.5, RC50/25	1379 Dutch Ln
047-213-022	DA B6 20, F2 RC50/25 RC100/25 VOH	DA B6 20, F2 RC50/25 RC100/50 VOH	40 Ely Rd
047-214-014	AR B6 2/1 (Ac/DU)/Ac MIN, F1 F2 RC100/25 VOH	AR B6 2/1 (Ac/DU)/Ac MIN, F1 F2 RC100/50 VOH	27 Ely Rd
047-214-024	AR B6 5, DA B6 20, F1 F2 RC50/50 RC100/50 SR VOH	AR B6 5, DA B6 20, F1 F2 RC50/25 RC100/50 SR VOH	83 Ely Rd, 85 Ely Rd
047-221-041	DA B6 20, RC50/50 RC100/50 SR VOH	DA B6 20, RC50/25 RC100/50 SR VOH	411 Bannon Ln
047-241-001	DA B6 30 Z, LG/MTN RC50/50 SR VOH	DA B6 30 Z, LG/MTN RC50/25 SR VOH	328 Davis Ln
047-241-047	DA B6 40 Z, LG/MTN RC50/50 RC100/50 SR VOH	DA B6 40 Z, LG/MTN RC50/25 RC100/50 SR VOH	7800 Davis Ln
047-252-025	RRD B6 40, LG/MTN RC50/50 RC100/50 SR VOH	RRD B6 40, LG/MTN RC50/25 RC100/50 SR VOH	6900 Pressley Rd
047-261-038	RRD B6 40, G LG/MTN RC50/50 SR VOH	RRD B6 40, G LG/MTN RC50/25 SR VOH	5307 Lichau Rd
047-340-004	RR B6 10, LG/MTN RC50/50 SR	RR B6 10, LG/MTN RC50/25 SR	4674 Pepperwood Dr
047-340-021	RR B6 10, LG/MTN RC50/50 SR	RR B6 10, LG/MTN RC50/25 SR	4711 Acacia Way
047-340-022	RR B6 10, LG/MTN RC50/50 SR	RR B6 10, LG/MTN RC50/25 SR	4705 Acacia Way
047-340-032	RR B6 10, LG/MTN RC50/50 SR	RR B6 10, LG/MTN RC50/25 SR	4700 Acacia Way
047-351-001	RR B6 10, LG/MTN RC50/50 RC100/50 SR	RR B6 10, LG/MTN RC50/25 RC100/50 SR	No address assigned
047-351-003	RR B6 10, LG/MTN RC50/50 SR	RR B6 10, LG/MTN RC50/25 SR	6851 Cold Springs Rd, 6853 Cold Springs Rd
047-650-008	RR B6 1, F2 RC50/50 VOH	RR B6 1, F2 RC50/25 VOH	830 Rainshine Ct

APN	Existing Zoning	Proposed Zoning	Address
047-650-013	RR B6 1, RR B6 5, F1 F2 RC50/50 RC100/50 VOH	RR B6 1, RR B6 5, F1 F2 RC50/25 RC100/50 VOH	No address assigned
048-013-001	DA B6 20, F1 VOH	DA B6 20, F1 RC200/25 VOH	No address assigned
048-013-008	DA B6 20, F1 VOH	DA B6 20, F1 RC200/25 VOH	No address assigned
048-013-009	DA B6 20, F1 F2 VOH	DA B6 20, F1 F2 RC200/25 VOH	215 Stony Point Rd, 97 Rainsville Rd
048-031-021	AR B6 2, F1 F2 SR VOH	AR B6 2, F1 F2 RC200/25 SR VOH	266 Bailey Ave, 260 Bailey Ave
048-061-007	AR B6 2, RC200/50 SR	AR B6 2, SR	101 Badger Hill Ln
048-061-025	AR B6 2, RC200/50 SR	AR B6 2, SR	4055 Petaluma Blvd N
048-061-033	AR B6 2, RC200/50 SR	AR B6 2, SR	4023 Petaluma Blvd N
048-061-043	AR B6 2, RC200/50 SR	AR B6 2, SR	4175 Petaluma Blvd N
048-061-045	AR B6 2, NONE	AR B6 2, SR	4169 Petaluma Blvd N
048-061-046	AR B6 2, RC200/50 SR	AR B6 2, SR	4035 Petaluma Blvd N
048-061-048	AR B6 2, RC200/50 SR	AR B6 2, SR	4049 Petaluma Blvd N
048-062-003	C3 B8, F1 F2 RC50 RC200 SR	C3 B8, F1 F2 RC200 SR	4050 Petaluma Blvd N
048-062-004	C3 B8, F1 F2 RC50 SR	C3 B8, F1 F2 RC200 SR	4032 Petaluma Blvd N
048-062-005	C3 B8, F1 F2 RC50 SR	C3 B8, F1 F2 RC200 SR	3950 Petaluma Blvd N, 3954 Petaluma Blvd N
048-071-001	C3 B8, F1 F2 RC50 SR	C3 B8, F1 F2 RC200 SR	3702 Petaluma Blvd N
048-071-003	C3 B8, F1 F2 RC50 SR	C3 B8, F1 F2 RC200 SR	3696 Petaluma Blvd N
048-071-004	C3 B8, F1 F2 RC50 SR	C3 B8, F1 F2 RC200 SR	3624 Petaluma Blvd N, 3612 Petaluma Blvd N
048-071-005	C2 B8, F1 F2 RC50 SR	C2 B8, F1 F2 RC200 SR	3600 Petaluma Blvd N
048-071-006	C3 B8, F1 F2 RC50 SR	C3 B8, F1 F2 RC200 SR	3698 Petaluma Blvd N
048-071-007	C3 B8, F1 F2 RC50 SR	C3 B8, F1 F2 RC200 SR	3700 Petaluma Blvd N
048-072-001	C2 B8, C3 B8, F1 F2 RC50 SR	C2 B8, C3 B8, F1 F2 RC200 SR	3590 Petaluma Blvd N
048-072-002	C3 B8, F1 F2 RC50 SR	C3 B8, F1 F2 RC200 SR	3480 Petaluma Blvd N
048-072-004	C3 B8, F1 F2 RC50 SR VOH	C3 B8, F1 F2 RC200 SR VOH	3196 Petaluma Blvd N
048-072-011	C3 B8, F2 SR	C3 B8, F2 RC200 SR	3470 Petaluma Blvd N
048-072-012	C3 B8, F1 F2 RC50 SR	C3 B8, F1 F2 RC200 SR	3120 Petaluma Blvd N
048-072-013	C3 B8, F1 F2 RC50 SR	C3 B8, F1 F2 RC200 SR	3150 Petaluma Blvd N
048-072-014	C3 B8, F1 F2 RC50 SR	C3 B8, F1 F2 RC200 SR	3110 Petaluma Blvd N
048-072-015	C3 B8, F1 F2 RC50 SR VOH	C3 B8, F1 F2 RC200 SR VOH	3340 Petaluma Blvd N
048-072-016	C3 B8, F1 F2 RC50	C3 B8, F1 F2 RC200	No address assigned
048-074-001	AR B6 2, F2 RC200/50 SR	AR B6 2, F2 SR	3737 Petaluma Blvd N
048-074-003	AR B6 2, RC200/50 SR	AR B6 2, RC200/25 SR	3581 Petaluma Blvd N, 3575 Petaluma Blvd N, 3577 Petaluma Blvd N, 3579 Petaluma Blvd N, 3583 Petaluma Blvd N, 3585 Petaluma Blvd N
048-074-034	AR B6 2, C1 B8, F2 SR	AR B6 2, C1 B8, F2 RC200/25 SR	3695 Petaluma Blvd N
048-074-035	AR B6 2, LC B8, F2 RC200/50 SR	AR B6 2, LC B8, F2 RC200/25 SR	3691 Petaluma Blvd N

APN	Existing Zoning	Proposed Zoning	Address
048-080-011	DA B6 20, F1 F2 RC200/50 SR VOH	DA B6 20, F1 F2 RC200/25 SR VOH	3028 Petaluma Blvd N
048-080-012	DA B6 20, F1 F2 RC200/50 SR VOH	DA B6 20, F1 F2 RC200/25 SR VOH	2840 Petaluma Blvd N, 2960 Petaluma Blvd N
048-105-013	AR B6 2, RC200/50 SR	AR B6 2, SR	3201 Petaluma Blvd N
048-105-014	AR B6 2, RC200/50 SR	AR B6 2, SR	3175 Petaluma Blvd N
048-105-038	AR B6 2, RC200/50 SR	AR B6 2, RC200/25 SR	3095 Petaluma Blvd N
048-150-005	AR B6 2, RC200/50 SR	AR B6 2, RC200/25 SR	2921 Petaluma Blvd N
048-150-006	AR B6 2, RC200/50 SR	AR B6 2, RC200/25 SR	2925 Petaluma Blvd N
048-160-004	AR B6 2, RC200/50 SR	AR B6 2, SR	2695 Petaluma Blvd N
048-160-006	C3 B8, F1 F2 RC50 SR	C3 B8, F1 F2 RC200 SR	2700 Petaluma Blvd N
048-160-007	C2 B8, C3 B8, F1 F2 RC50 SR	C2 B8, C3 B8, F1 F2 RC200 SR	2604 Petaluma Blvd N
048-160-010	AR B6 2, RC200/50 SR	AR B6 2, SR	2685 Petaluma Blvd N
048-180-001	AR B6 2, RC200/50 SR	AR B6 2, SR	2595 Petaluma Blvd N, 2597 Petaluma Blvd N
048-180-003	AR B6 2, RC200/50 SR	AR B6 2, SR	2447 Petaluma Blvd N
048-180-004	AR B6 2, RC200/50 SR	AR B6 2, SR	2337 Petaluma Blvd N
048-180-006	AR B6 2, RC200/50 SR VOH	AR B6 2, SR VOH	2261 Petaluma Blvd N 2, 2263 Petaluma Blvd N, 2271 Petaluma Blvd N, 2275 Petaluma Blvd N, 2269 Petaluma Blvd N, 2273 Petaluma Blvd N, 2265 Petaluma Blvd N, 2261 Petaluma Blvd N 1, 2263 Petaluma Blvd N 1, 2263 Petaluma Blvd N 2
048-180-017	AR B6 2, RC200/50 SR	AR B6 2, SR	2439 Petaluma Blvd N
048-190-002	C3 B8, F2 RC50 SR	C3 B8, F2 RC200 SR	2595 Petaluma Blvd N
048-190-004	C3 B8, F1 F2 RC50 SR	C3 B8, F1 F2 RC200 SR	2376 Petaluma Blvd N
048-190-005	C3 B8, F1 F2 RC50 SR	C3 B8, F1 F2 RC200 SR	2100 Petaluma Blvd N
048-190-006	C3 B8, F1 F2 RC50 SR VOH	C3 B8, F1 F2 RC200 SR VOH	2260 Petaluma Blvd N
048-190-010	C3 B8, F1 F2 RC50 SR	C3 B8, F1 F2 RC200 SR	2562 Petaluma Blvd N
048-190-011	C3 B8, F1 F2 RC50 SR VOH	C3 B8, F1 F2 RC200 SR VOH	2600 Petaluma Blvd N
048-200-001	C3 B8, F1 F2 RC50 SR VOH	C3 B8, F1 F2 RC200 SR VOH	2040 Petaluma Blvd N
048-200-002	C3 B8, F1 F2 SR VOH	C3 B8, F1 F2 RC200 SR VOH	1920 Petaluma Blvd N, 1880 Petaluma Blvd N, 1900 Petaluma Blvd N, 2140 Petaluma Blvd N
048-200-006	C3 B8, F1 F2 SR VOH	C3 B8, F1 F2 RC200 SR VOH	1840 Petaluma Blvd N
048-200-007	C3 B8, F1 F2 SR VOH	C3 B8, F1 F2 RC200 SR VOH	No address assigned
049-010-068	RR B6 10/5 (Ac/DU)/Ac MIN, RC50/50 SR VOH	RR B6 10/5 (Ac/DU)/Ac MIN, RC50/25 SR VOH	6554 Bennett Valley Rd
049-020-009	RR B6 10/5 (Ac/DU)/Ac MIN, RC50/50 SR	RR B6 10/5 (Ac/DU)/Ac MIN, RC50/25 SR	6363 Jamison Rd
049-020-011	RR B6 10/5 (Ac/DU)/Ac MIN, RC50/50 SR	RR B6 10/5 (Ac/DU)/Ac MIN, RC50/25 SR	6377 Jamison Rd, 6379 Jamison Rd
049-020-017	LIA B6 40/40 (Ac/DU)/Ac MIN Z, RC50/50 SR VOH	LIA B6 40/40 (Ac/DU)/Ac MIN Z, RC50/25 SR VOH	6511 Jamison Rd, 6515 Jamison Rd
049-020-034	LIA B6 40/40 (Ac/DU)/Ac MIN Z, RC50/50 SR VOH	LIA B6 40/40 (Ac/DU)/Ac MIN Z, RC50/25 SR VOH	6500 Jamison Rd

APN	Existing Zoning	Proposed Zoning	Address
049-020-035	LIA B6 40/40 (Ac/DU)/Ac MIN Z, RC50/50 SR VOH	LIA B6 40/40 (Ac/DU)/Ac MIN Z, RC50/25 SR VOH	6560 Bennett Valley Rd
049-030-010	LIA B6 40/40 (Ac/DU)/Ac MIN, RC50/50 SR	LIA B6 40/40 (Ac/DU)/Ac MIN, RC50/25 SR	5561 Sonoma Mountain Rd, 5565 Sonoma Mountain Rd, 5567 Sonoma Mountain Rd
049-030-016	RR B6 15/5 (Ac/DU)/Ac MIN, RC50/50 SR	RR B6 15/5 (Ac/DU)/Ac MIN, RC50/25 SR	No address assigned
049-030-017	RR B6 15/5 (Ac/DU)/Ac MIN, RC50/50 SR	RR B6 15/5 (Ac/DU)/Ac MIN, RC50/25 SR	5300 Sonoma Mountain Rd
049-030-044	LIA B6 20/20 (Ac/DU)/Ac MIN, RC50/50 SR	LIA B6 20/20 (Ac/DU)/Ac MIN, RC50/25 SR	5445 Sonoma Mountain Rd
049-030-048	RR B6 15/5 (Ac/DU)/Ac MIN, RC50/50 SR	RR B6 15/5 (Ac/DU)/Ac MIN, RC50/25 SR	5330 Sonoma Mountain Rd
049-030-061	RR B6 15/5 (Ac/DU)/Ac MIN, RC50/50 SR	RR B6 15/5 (Ac/DU)/Ac MIN, RC50/25 SR	5412 Sonoma Mountain Rd
049-030-067	RR B6 15/5 (Ac/DU)/Ac MIN, RC50/50 SR	RR B6 15/5 (Ac/DU)/Ac MIN, RC50/25 SR	5090 Sonoma Mountain Rd
049-050-026	DA B6 10/5 (Ac/DU)/Ac MIN, RC50/50 SR VOH	DA B6 10/5 (Ac/DU)/Ac MIN, RC50/25 SR VOH	5372 Bennett Valley Rd, 5377 Bennett Valley Rd
049-060-037	LIA B6 20/20 (Ac/DU)/Ac MIN Z, RC50/50 SR	LIA B6 20/20 (Ac/DU)/Ac MIN Z, RC50/25 SR	6315 Bennett Valley Rd
049-060-059	LIA B6 20/20 (Ac/DU)/Ac MIN Z, RC50/50 SR VOH	LIA B6 20/20 (Ac/DU)/Ac MIN Z, RC50/25 SR VOH	6097 Bennett Valley Rd
049-060-060	LIA B6 20/20 (Ac/DU)/Ac MIN Z, RC50/50 SR VOH	LIA B6 20/20 (Ac/DU)/Ac MIN Z, RC50/25 SR VOH	6097 Bennett Valley Rd
049-071-002	RR B6 10/5 (Ac/DU)/Ac MIN, RC50/50 SR VOH	RR B6 10/5 (Ac/DU)/Ac MIN, RC50/25 SR VOH	4184 Sonoma Mountain Rd
049-071-003	RR B6 10/5 (Ac/DU)/Ac MIN, RC50/50 SR	RR B6 10/5 (Ac/DU)/Ac MIN, RC50/25 SR	4190 Sonoma Mountain Rd
049-071-004	RR B6 10/5 (Ac/DU)/Ac MIN, RC50/50 SR	RR B6 10/5 (Ac/DU)/Ac MIN, RC50/25 SR	4200 Sonoma Mountain Rd
049-071-005	RR B6 10/5 (Ac/DU)/Ac MIN, RC50/50 SR VOH	RR B6 10/5 (Ac/DU)/Ac MIN, RC50/25 SR VOH	6182 Batesole Dr
049-071-008	RR B6 10/5 (Ac/DU)/Ac MIN, RC50/50 SR VOH	RR B6 10/5 (Ac/DU)/Ac MIN, RC50/25 SR VOH	6118 Batesole Dr
049-071-009	RR B6 10/5 (Ac/DU)/Ac MIN, RC50/50 SR VOH	RR B6 10/5 (Ac/DU)/Ac MIN, RC50/25 SR VOH	6118 Batesole Dr
049-071-010	RR B6 10/5 (Ac/DU)/Ac MIN, RC50/50 SR VOH	RR B6 10/5 (Ac/DU)/Ac MIN, RC50/25 SR VOH	6106 Batesole Dr
049-071-019	RR B6 8/5 (Ac/DU)/Ac MIN, RC50/50 SR VOH	RR B6 8/5 (Ac/DU)/Ac MIN, RC50/25 SR VOH	4255 Sonoma Mountain Rd
049-071-044	DA B6 10, RC50/50 SR VOH	DA B6 10, RC50/25 SR VOH	6480 Jamison Rd
049-071-046	RR B6 10/5 (Ac/DU)/Ac MIN, RC50/50 SR	RR B6 10/5 (Ac/DU)/Ac MIN, RC50/25 SR	6400 Jamison Rd
049-071-047	RR B6 10/5 (Ac/DU)/Ac MIN, RC50/50 SR	RR B6 10/5 (Ac/DU)/Ac MIN, RC50/25 SR	6320 Jamison Rd
049-080-044	RR B6 8/5 (Ac/DU)/Ac MIN, RC50/50 RC100/50 SR VOH	RR B6 8/5 (Ac/DU)/Ac MIN, RC50/25 RC100/50 SR VOH	No address assigned
049-080-061	RR B6 8/5 (Ac/DU)/Ac MIN, RC50/50 RC100/50 SR	RR B6 8/5 (Ac/DU)/Ac MIN, RC50/25 RC100/50 SR	4200 Grange Rd
049-080-064	DA B6 20, RC50/50 SR VOH	DA B6 20, RC50/25 SR VOH	4201 Sonoma Mountain Rd
049-080-065	DA B6 20, RC50/50 RC100/50 SR VOH	DA B6 20, RC50/25 RC100/50 SR VOH	6092 Bennett Valley Rd
049-080-077	RR B6 8/5 (Ac/DU)/Ac MIN, HD RC50/50 RC100/50 SR VOH	RR B6 8/5 (Ac/DU)/Ac MIN, HD RC50/25 RC100/50 SR VOH	4300 Grange Rd, 4232 Grange Rd
049-080-080	RR B6 8/5 (Ac/DU)/Ac MIN, RC50/50 RC100/50 SR VOH	RR B6 8/5 (Ac/DU)/Ac MIN, RC50/25 RC100/50 SR VOH	No address assigned
049-091-040	RRD B6 40/10 (Ac/DU)/Ac MIN, BH G RC50/50 SR	RRD B6 40/10 (Ac/DU)/Ac MIN, BH G RC50/25 SR	2320 Crane Canyon Rd
049-091-041	RR B6 8/5 (Ac/DU)/Ac MIN, RC50/50 RC100/50 SR	RR B6 8/5 (Ac/DU)/Ac MIN, RC50/25 RC100/50 SR	4854 Peracca Rd

APN	Existing Zoning	Proposed Zoning	Address
049-091-046	RR B6 15/5 (Ac/DU)/Ac MIN, RC50/50 SR	RR B6 15/5 (Ac/DU)/Ac MIN, RC50/25 SR	145 Bottasso Ct, 149 Bottasso Ct
049-091-048	RR B6 15/5 (Ac/DU)/Ac MIN, RC50/50 SR VOH	RR B6 15/5 (Ac/DU)/Ac MIN, RC50/25 SR VOH	200 Bottasso Ct, 198 Bottasso Ct
049-091-049	RR B6 15/5 (Ac/DU)/Ac MIN, RC50/50 RC100/50 SR VOH	RR B6 15/5 (Ac/DU)/Ac MIN, RC50/25 RC100/50 SR VOH	No address assigned
049-101-019	RR B6 5, LG/MTN RC50/50 SR	RR B6 5, LG/MTN RC50/25 SR	4999 Pressley Rd
049-101-037	AR B6 10, G LG/MTN RC50/50 SR	AR B6 10, G LG/MTN RC50/25 SR	5170 Pressley Rd
049-101-059	RRD B6 40, G LG/MTN RC50/50 SR	RRD B6 40, G LG/MTN RC50/25 SR	No address assigned
049-101-063	RR B6 5, G LG/MTN RC50/50 SR	RR B6 5, G LG/MTN RC50/25 SR	3852 Orr Ranch Rd
049-101-071	AR B7, G LG/MTN RC50/50 SR	AR B7, G LG/MTN RC50/25 SR	5204 Pressley Rd, 5206 Pressley Rd
049-101-074	AR B7, G LG/MTN RC50/50 SR	AR B7, G LG/MTN RC50/25 SR	5200 Pressley Rd
049-130-006	RRD B6 40/10 (Ac/DU)/Ac MIN, RC50/50 RC100/50 SR VOH	RRD B6 40/10 (Ac/DU)/Ac MIN, RC50/25 RC100/50 SR VOH	No address assigned
049-130-014	DA B6 15/5 (Ac/DU)/Ac MIN, RC50/50 RC100/50 SR VOH	DA B6 15/5 (Ac/DU)/Ac MIN, RC50/25 RC100/50 SR VOH	4950 Bennett Valley Rd, 4948 Bennett Valley Rd
049-130-015	DA B6 10/5 (Ac/DU)/Ac MIN, RC50/50 RC100/50 SR VOH	DA B6 10/5 (Ac/DU)/Ac MIN, RC50/25 RC100/50 SR VOH	4944 Bennett Valley Rd
049-130-016	DA B6 10/5 (Ac/DU)/Ac MIN, RC50/50 RC100/50 SR VOH	DA B6 10/5 (Ac/DU)/Ac MIN, RC50/25 RC100/50 SR VOH	4930 Bennett Valley Rd
049-130-017	DA B6 10/5 (Ac/DU)/Ac MIN, RC50/50 RC100/50 SR VOH	DA B6 10/5 (Ac/DU)/Ac MIN, RC50/25 RC100/50 SR VOH	4922 Bennett Valley Rd
049-130-024	DA B6 10/5 (Ac/DU)/Ac MIN, F2 RC50/50 SR VOH	DA B6 10/5 (Ac/DU)/Ac MIN, F2 RC50/25 SR VOH	No address assigned
049-130-025	DA B6 10/5 (Ac/DU)/Ac MIN, RC50/50 SR VOH	DA B6 10/5 (Ac/DU)/Ac MIN, RC50/25 SR VOH	4823 Bennett Valley Rd
049-140-014	DA B6 20, RC50/50 SR VOH	DA B6 20, RC50/25 SR VOH	4877 Bennett Valley Rd
049-140-017	DA B6 10/5 (Ac/DU)/Ac MIN, RC50/50 SR	DA B6 10/5 (Ac/DU)/Ac MIN, RC50/25 SR	5250 Bennett Valley Rd
049-140-029	DA B6 10/5 (Ac/DU)/Ac MIN, RC50/50 SR	DA B6 10/5 (Ac/DU)/Ac MIN, RC50/25 SR	5276 Bennett Valley Rd
049-150-010	DA B6 20, RC50/50 RC100/50 SR VOH	DA B6 20, RC50/25 RC100/50 SR VOH	No address assigned
049-160-058	RR B6 15/5 (Ac/DU)/Ac MIN, G RC50/50 SR	RR B6 15/5 (Ac/DU)/Ac MIN, G RC50/25 SR	2295 Crane Canyon Rd
049-160-059	RR B6 15/5 (Ac/DU)/Ac MIN, G RC50/50 SR	RR B6 15/5 (Ac/DU)/Ac MIN, G RC50/25 SR	2211 Crane Canyon Rd
049-170-026	DA B6 10/5 (Ac/DU)/Ac MIN, SR VOH	DA B6 10/5 (Ac/DU)/Ac MIN, SR	4850 Bennett Valley Rd
049-170-037	DA B6 10/5 (Ac/DU)/Ac MIN, SR VOH	DA B6 10/5 (Ac/DU)/Ac MIN, SR	4700 Bennett Valley Rd, 4714 Bennett Valley Rd
049-350-019	RR B6 2, G RC200/50	RR B6 2, G RC200/25	3617 Green Hill Dr
049-350-040	RR B6 2, G RC200/50	RR B6 2, G RC200/25	4405 Panorama Dr
049-390-005	RR B6 8/5 (Ac/DU)/Ac MIN, RC50/50 RC100/50 SR	RR B6 8/5 (Ac/DU)/Ac MIN, RC50/25 RC100/50 SR	2885 Hidden Acres Rd
049-430-006	DA B6 10/5 (Ac/DU)/Ac MIN, SR	DA B6 10/5 (Ac/DU)/Ac MIN, SR VOH	4710 Bennett Valley Rd
049-470-015	RR B6 15/5 (Ac/DU)/Ac MIN, RC50/50 SR	RR B6 15/5 (Ac/DU)/Ac MIN, RC50/25 SR	4610 Ponderosa Dr
049-470-025	RR B6 15/5 (Ac/DU)/Ac MIN, RC50/50 SR	RR B6 15/5 (Ac/DU)/Ac MIN, RC50/25 SR	4550 Ponderosa Dr
049-470-026	RR B6 15/5 (Ac/DU)/Ac MIN, RC50/50 SR	RR B6 15/5 (Ac/DU)/Ac MIN, RC50/25 SR	4500 Ponderosa Dr
049-470-035	RR B6 15/5 (Ac/DU)/Ac MIN, RC50/50 SR	RR B6 15/5 (Ac/DU)/Ac MIN, RC50/25 SR	4625 Ponderosa Dr
049-470-036	RR B6 15/5 (Ac/DU)/Ac MIN, RC50/50 SR	RR B6 15/5 (Ac/DU)/Ac MIN, RC50/25 SR	No address assigned

APN	Existing Zoning	Proposed Zoning	Address
049-630-005	RR B6 10/5 (Ac/DU)/Ac MIN, RC50/50 SR VOH	RR B6 10/5 (Ac/DU)/Ac MIN, RC50/25 SR VOH	4410 La Paz Ln
049-630-009	RR B6 10/5 (Ac/DU)/Ac MIN, RC50/50 SR VOH	RR B6 10/5 (Ac/DU)/Ac MIN, RC50/25 SR VOH	4450 La Paz Ln
050-060-018	DA B6 10, RC50/50 RC100/50 VOH	DA B6 10, RC50/25 RC100/50 VOH	No address assigned
050-060-028	RR B6 5, RC100/50 SR VOH	RR B6 5, SR VOH	40 Hoff Rd
050-060-036	RR B6 5, RC100/50 VOH	RR B6 5, VOH	196 Hoff Rd
050-060-037	DA B6 10, F1 F2 RC50/50 RC100/50 VOH	DA B6 10, F1 F2 RC50/25 RC100/50 VOH	600 Hoff Rd
050-060-069	RR B6 2.5, RC100/50 VOH	RR B6 2.5, VOH	54 Hoff Rd
050-070-023	DA B7, RC50/50 RC100/50 SR VOH	DA B7, RC50/25 RC100/50 SR VOH	744 Lawndale Rd
050-100-005	DA B6 20, RC50/50 SR	DA B6 20, RC50/25 SR	1930 Schultz Rd, 1932 Schultz Rd
050-100-014	DA B6 20, RC50/50 SR	DA B6 20, RC50/25 SR	1995 Lawndale Rd, 1999 Lawndale Rd
050-100-015	DA B6 20, RC50/50 SR	DA B6 20, RC50/25 SR	No address assigned
050-100-017	DA B6 20, RC50/50 SR	DA B6 20, RC50/25 SR	1800 Schultz Rd
050-100-026	DA B6 20, RC50/50 SR	DA B6 20, RC50/25 SR	1750 Schultz Rd
050-100-027	DA B6 20, RC50/50 SR	DA B6 20, RC50/25 SR	No address assigned
050-110-011	DA B6 20, RC50/50 SR	DA B6 20, RC50/25 SR	2323 Lawndale Rd
050-110-016	DA B6 20, RC50/50 SR	DA B6 20, RC50/25 SR	3001 Bristol Rd
050-110-031	DA B6 20, RC50/50 SR	DA B6 20, RC50/25 SR	2215 Schultz Rd
050-110-035	DA B6 20, RC50/50 SR	DA B6 20, RC50/25 SR	2803 Bristol Rd, 2805 Bristol Rd
050-110-036	DA B6 20, RC50/50 SR	DA B6 20, RC50/25 SR	2805 Bristol Rd, 2811 Bristol Rd, 2815 Bristol Rd
050-110-044	DA B6 20, RC50/50 SR	DA B6 20, RC50/25 SR	2915 Bristol Rd
050-110-045	DA B6 20, RC50/50 SR	DA B6 20, RC50/25 SR	2911 Bristol Rd
050-120-013	DA B6 20, RC50/50 SR	DA B6 20, RC50/25 SR	2664 Keiser Rd, 2684 Keiser Rd
050-120-014	DA B6 20, RC50/50 SR	DA B6 20, RC50/25 SR	2730 Keiser Rd, 2738 Keiser Rd, 2728 Keiser Rd
050-120-017	DA B6 20, RC50/50 SR	DA B6 20, RC50/25 SR	2617 Keiser Rd
050-120-021	DA B6 20, RC50/50 SR	DA B6 20, RC50/25 SR	2530 Bristol Rd
050-120-028	DA B6 20, RC50/50 SR	DA B6 20, RC50/25 SR	2530 Lawndale Rd
050-120-036	DA B6 20, RC50/50 SR	DA B6 20, RC50/25 SR	2489 Bristol Rd
050-120-037	DA B6 20, RC50/50 SR	DA B6 20, RC50/25 SR	2711 Keiser Rd
050-120-038	DA B6 20, RC50/50 SR	DA B6 20, RC50/25 SR	2725 Keiser Rd
050-120-039	DA B6 20, RC50/50 SR	DA B6 20, RC50/25 SR	2609 Bristol Rd
050-120-040	DA B6 20, RC50/50 SR	DA B6 20, RC50/25 SR	2613 Bristol Rd
050-120-042	DA B6 20, RC50/50 SR	DA B6 20, RC50/25 SR	2690 Bristol Rd
050-120-045	DA B6 20, RC50/50 SR	DA B6 20, RC50/25 SR	2820 Bristol Rd
050-120-049	DA B6 20, RC50/50 SR	DA B6 20, RC50/25 SR	2500 Bristol Rd
050-120-055	DA B6 20, RC50/50 SR	DA B6 20, RC50/25 SR	2400 Bristol Rd, 2400 Schultz Rd
050-120-056	DA B6 20, RC50/50 SR	DA B6 20, RC50/25 SR	2577 Keiser Rd
050-120-061	DA B6 20, RC50/50 SR VOH	DA B6 20, RC50/25 SR VOH	2675 Keiser Rd

APN	Existing Zoning	Proposed Zoning	Address
050-120-062	DA B6 20, RC50/50 SR VOH	DA B6 20, RC50/25 SR VOH	2689 Keiser Rd
050-130-014	DA B6 20, RC50/50 SR	DA B6 20, RC50/25 SR	1570 Lawndale Rd
050-130-017	DA B6 20, RC50/50 SR	DA B6 20, RC50/25 SR	1910 Lawndale Rd
050-130-018	DA B6 20, RC50/50 SR	DA B6 20, RC50/25 SR	1920 Lawndale Rd
050-130-021	DA B6 20, RC50/50 SR	DA B6 20, RC50/25 SR	2334 Lawndale Rd
050-130-023	DA B6 20, RC50/50 SR	DA B6 20, RC50/25 SR	1900 Lawndale Rd
050-130-024	DA B6 20, RC50/50 SR	DA B6 20, RC50/25 SR	1890 Lawndale Rd
050-130-027	DA B6 20, RC50/50 SR	DA B6 20, RC50/25 SR	2525 Lawndale Rd
050-130-028	DA B6 20, RC50/50 SR	DA B6 20, RC50/25 SR	2348 Lawndale Rd, 2346 Lawndale Rd
050-130-031	DA B6 20, RC50/50 SR	DA B6 20, RC50/25 SR	2040 Lawndale Rd
050-130-033	DA B6 20, RC50/50 SR	DA B6 20, RC50/25 SR	2000 Lawndale Rd
050-140-005	AR B6 10, F1 F2 RC50/50 RC100/50 SR VOH	AR B6 10, F1 F2 RC50/25 RC100/50 SR VOH	650 Kenilworth Ave, 652 Kenilworth Ave, 670 Kenilworth Ave
050-140-069	AR B6 10, RC50/50 SR	AR B6 10, RC50/25 SR	No address assigned
050-162-006	RR B6 1, F1 F2 RC100/50 VOH	RR B6 1, F1 F2 RC50/25 RC100/50 VOH	3 Turtle Creek Dr, 353 Greene St
050-162-007	R1 B6 1 DU, F1 RC50/25 VOH X	R1 B6 1 DU, F1 RC50/25 RC100/50 VOH X	No address assigned
050-162-008	R1 B6 1 DU, VOH X	R1 B6 1 DU, RC50/25 VOH X	2 Turtle Creek Dr
050-162-019	R1 B6 1 DU, VOH X	R1 B6 1 DU, RC50/25 VOH X	No address assigned
050-180-001	AR B6 10, F1 F2 RC50/50 RC100/50 SR VOH	AR B6 10, F1 F2 RC50/25 RC100/50 SR VOH	646 Kenilworth Ave
050-180-004	AR B6 10, F1 F2 RC50/50 RC100/50 SR VOH	AR B6 10, F1 F2 RC50/25 RC100/50 SR VOH	1 Mound Ave, 3 Mound Ave
050-180-006	DA B7 Z, F1 F2 RC50/50 RC100/50 SR VOH	DA B7 Z, F1 F2 RC50/25 RC100/50 SR VOH	625 Warm Springs Rd, 627 Warm Springs Rd, 629 Warm Springs Rd
050-191-001	AR B6 10, F1 F2 RC50/50 RC100/50 SR VOH	AR B6 10, F1 F2 RC50/25 RC100/50 SR VOH	510 Kenilworth Ave
050-191-002	AR B6 10 Z, F1 F2 RC50/50 RC100/50 SR VOH	AR B6 10 Z, F1 F2 RC50/25 RC100/50 SR VOH	No address assigned
050-191-019	AR B6 10, RC50/50 SR	AR B6 10, RC50/25 SR	No address assigned
050-210-005	RR B6 5, F2 RC50/50 SR	RR B6 5, F2 RC50/25 SR	1331 Dawn Hill Rd
050-210-011	RR B6 5, F2 RC50/50 SR	RR B6 5, F2 RC50/25 SR	1413 Dawn Hill Rd
050-210-016	RR B6 5, F2 RC50/50 SR	RR B6 5, F2 RC50/25 SR	1365 Dawn Hill Rd 1, 1365 Dawn Hill Rd 2, 1365 Dawn Hill Rd 3, 1365 Dawn Hill Rd 4, 1365 Dawn Hill Rd 5, 1365 Dawn Hill Rd 6
050-210-024	RR B6 5, F2 RC50/50 SR	RR B6 5, F2 RC50/25 SR	1501 Dawn Hill Rd, 1503 Dawn Hill Rd
050-210-025	RR B6 5, F2 RC50/50 SR	RR B6 5, F2 RC50/25 SR	1337 Dawn Hill Rd
050-220-001	RR B6 5, F2 RC50/50 SR	RR B6 5, F2 RC50/25 SR	1325 Warm Springs Rd
050-220-005	RR B6 5, F2 RC50/50 SR	RR B6 5, F2 RC50/25 SR	1591 Warm Springs Rd
050-220-032	RR B6 5, F2 RC50/50 SR	RR B6 5, F2 RC50/25 SR	No address assigned
050-220-033	RR B6 5, F2 RC50/50 SR	RR B6 5, F2 RC50/25 SR	1551 Warm Springs Rd
050-220-037	RR B6 5, F2 RC50/50 SR	RR B6 5, F2 RC50/25 SR	1505 Warm Springs Rd
050-220-038	RR B6 5, F2 RC50/50 SR	RR B6 5, F2 RC50/25 SR	1503 Warm Springs Rd
050-220-051	K, F2 RC50/25 SR	K, F2 RC50/50 SR	1651 Warm Springs Rd, 1653 Warm Springs Rd, 1655 Warm Springs Rd

APN	Existing Zoning	Proposed Zoning	Address
050-230-003	AR B6 10, RC50/50 SR	AR B6 10, RC50/25 SR	986 Warm Springs Rd
050-230-006	AR B6 10, RR B6 5, RC50/50 SR	AR B6 10, RR B6 5, SR	1300 Warm Springs Rd
050-230-013	AR B6 10, F2 RC50/50 SR	AR B6 10, F2 RC50/25 SR	992 Warm Springs Rd
050-230-014	AR B6 10, RC50/50 SR	AR B6 10, SR	1310 Warm Springs Rd
050-240-002	AR B6 10, BH RC50/50 SR VOH	AR B6 10, BH RC50/25 SR VOH	830 Warm Springs Rd
050-240-011	AR B6 10, RC50/50 SR VOH	AR B6 10, RC50/25 SR VOH	No address assigned
050-240-013	AR B6 10, RC50/50 SR	AR B6 10, RC50/25 SR	840 Warm Springs Rd
050-240-024	AR B6 10, RC50/50 SR VOH	AR B6 10, RC50/25 SR VOH	850 Warm Springs Rd
050-240-025	AR B6 10, RC50/50 SR	AR B6 10, RC50/25 SR	842 Warm Springs Rd, 844 Warm Springs Rd
050-240-032	LIA B6 20, BH LG/MTN RC50/50 SR VOH	LIA B6 20, BH LG/MTN RC50/25 SR VOH	10176 Hwy 12, 10200 Hwy 12
050-263-076	PF, F1 F2 RC50 VOH	PF, F1 F2 RC50 RC100 VOH	No address assigned
050-274-010	R1 B6 1 DU, F1 RC50/25 VOH X	R1 B6 1 DU, F1 RC50/25 RC100/50 VOH X	9040 Tonelee Rd
050-276-067	R1 B6 1 DU, F1 RC50/25 VOH X	R1 B6 1 DU, F1 RC50/25 RC100/50 VOH X	No address assigned
051-010-091	LEA B6 200 Z, PF, RC50 RC50/50	LEA B6 200 Z, PF, RC50/50	No address assigned
051-030-007	LIA B6 60, F2 LG/MTN RC50/50 RC100/50 SR VOH	LIA B6 60, F2 LG/MTN RC50/25 RC100/50 SR VOH	8005 Hwy 12, 8017 Hwy 12
051-030-011	AR B6 5, F2 RC50/50 RC100/50 SR VOH	AR B6 5, F2 RC50/25 RC100/50 SR VOH	8021 Hwy 12
051-040-071	DA B6 20, RC100/50 SR	DA B6 20, SR	500 Adobe Canyon Rd
051-040-077	DA B6 10, LG/MTN RC100/50 SR VOH	DA B6 10, LG/MTN SR VOH	101 Adobe Canyon Rd
051-050-011	RRD B6 20, LG/MTN SR	RRD B6 20, LG/MTN RC50/50 SR	1051 Adobe Canyon Rd
051-060-020	DA B6 20, RC100/50 SR	DA B6 20, SR	850 Adobe Canyon Rd
051-060-026	DA B6 20, F2 RC50/50 RC100/50 SR	DA B6 20, F2 RC50/25 RC100/50 SR	No address assigned
051-070-017	RR B7, SR	RR B7, RC50/50 SR	No address assigned
051-070-019	RR B7, SR	RR B7, RC50/50 SR	No address assigned
051-070-020	RR B7, SR	RR B7, RC50/50 SR	No address assigned
051-070-022	RR B7, SR	RR B7, RC50/50 SR	1177 Adobe Canyon Rd
051-080-051	RR B7, SR	RR B7, RC50/50 SR	No address assigned
051-080-056	RR B7, RC50/50 SR	RR B7, RC50/25 SR	1331 Adobe Canyon Rd
051-080-058	RR B7, RC50/50 SR	RR B7, RC50/25 SR	No address assigned
051-080-065	RR B7, SR	RR B7, RC50/50 SR	No address assigned
051-080-068	RR B7, SR	RR B7, RC50/50 SR	No address assigned
051-080-069	RR B7, SR	RR B7, RC50/50 SR	1331 Adobe Canyon Rd
051-080-074	RR B7, SR	RR B7, RC50/50 SR	No address assigned
051-080-075	RR B7, SR	RR B7, RC50/50 SR	No address assigned
051-080-077	RR B7, RC50/50 SR	RR B7, RC50/25 SR	No address assigned
051-080-078	RR B7, RC50/50 SR	RR B7, RC50/25 SR	No address assigned
051-080-099	RR B7, SR	RR B7, RC50/50 SR	1361 Adobe Canyon Rd
051-110-019	RR B7, SR	RR B7, RC50/50 SR	No address assigned

APN	Existing Zoning	Proposed Zoning	Address
051-110-026	RR B7, SR	RR B7, RC50/50 SR	No address assigned
051-110-027	RR B7, SR	RR B7, RC50/50 SR	No address assigned
051-110-029	RR B7, SR	RR B7, RC50/50 SR	No address assigned
051-110-049	RR B7, SR	RR B7, RC50/50 SR	No address assigned
051-121-003	RR B7, RC50/50 SR	RR B7, SR	No address assigned
051-122-002	RR B7, RC50/50 SR	RR B7, RC50/25 SR	No address assigned
051-122-006	RR B7, RC50/50 SR	RR B7, RC50/25 SR	No address assigned
051-122-007	RR B7, RC50/50 SR	RR B7, RC50/25 SR	No address assigned
051-122-012	RR B7, RC50/50 SR	RR B7, RC50/25 SR	No address assigned
051-122-028	RR B7, RC50/50 SR	RR B7, RC50/25 SR	No address assigned
051-130-016	RR B7, SR	RR B7, RC50/50 SR	1705 Adobe Canyon Rd
051-150-023	DA B6 20, F2 RC50/50 SR	DA B6 20, F2 RC50/25 SR	8541 Hwy 12
051-160-023	DA B6 20, F2 LG/MTN RC50/50 SR	DA B6 20, F2 LG/MTN RC50/25 SR	9300 Hwy 12
051-160-026	DA B6 20, LIA B6 100, F2 LG/MTN RC50/50 SR VOH	DA B6 20, LIA B6 100, F2 LG/MTN RC50/25 SR VOH	8990 Hwy 12
051-160-033	DA B6 20, HD LG/MTN RC50/50 SR	DA B6 20, HD LG/MTN RC50/25 SR	9592 Hwy 12
051-170-023	LIA B6 100 Z, LG/MTN RC50/50 SR	LIA B6 100 Z, LG/MTN RC50/25 SR	No address assigned
051-170-024	LIA B6 100 Z, LG/MTN RC50/50 SR	LIA B6 100 Z, LG/MTN RC50/25 SR	11011 Hwy 12
051-170-025	LIA B7 Z, LG/MTN RC50/50 SR VOH	LIA B7 Z, LG/MTN RC50/25 SR VOH	9815 Hwy 12, 9825 Hwy 12
051-170-026	LIA B7 Z, LG/MTN RC50/50 SR VOH	LIA B7 Z, LG/MTN RC50/25 SR VOH	9801 Hwy 12, 9819 Hwy 12
051-190-005	RRD B6 100, LG/MTN RC50/50 SR	RRD B6 100, LG/MTN RC50/25 SR	No address assigned
051-190-011	RRD B6 100, LG/MTN RC50/50 SR	RRD B6 100, LG/MTN RC50/25 SR	1001 Pythian Rd
051-200-018	LIA B6 100, LG/MTN SR	LIA B6 100, LG/MTN RC50/50 SR	750 Adobe Canyon Rd, 748 Adobe Canyon Rd
051-210-001	RR B7, F2 RC50/50 SR	RR B7, F2 RC50/25 SR	1095 Adobe Canyon Rd
051-210-003	RR B7, RC50/50 SR	RR B7, SR	1330 Adobe Canyon Rd
051-210-007	RR B7, RC50/50 SR	RR B7, RC50/25 SR	No address assigned
051-220-024	RR B7, RC50/50 SR	RR B7, RC50/25 SR	2030 Adobe Canyon Rd
051-220-031	RR B7, RC50/50 SR	RR B7, SR	No address assigned
051-220-033	RR B7, RC50/50 SR	RR B7, SR	No address assigned
051-220-038	RR B7, RC50/50 SR	RR B7, RC50/25 SR	No address assigned
051-220-040	RR B7, RC50/50 SR	RR B7, RC50/25 SR	No address assigned
051-230-015	AR B7, LG/MTN RC50/50 SR	AR B7, LG/MTN RC50/25 SR	600 Kinnybrook Dr
051-230-019	AR B7, LG/MTN RC50/50 SR	AR B7, LG/MTN RC50/25 SR	9700 Courtney Dr
051-230-025	AR B7, LG/MTN RC50/50 SR	AR B7, LG/MTN RC50/25 SR	No address assigned
051-230-029	AR B7, LG/MTN RC50/50 SR	AR B7, LG/MTN RC50/25 SR	505 Kinnybrook Dr
051-250-015	LIA B6 100 Z, LG/MTN RC50/50 SR	LIA B6 100 Z, LG/MTN RC50/25 SR	No address assigned
051-250-016	LIA B6 100 Z, LG/MTN RC50/50 SR VOH	LIA B6 100 Z, LG/MTN RC50/25 SR VOH	No address assigned
051-250-017	LIA B6 100 Z, LG/MTN RC50/50 SR	LIA B6 100 Z, LG/MTN RC50/25 SR	No address assigned

APN	Existing Zoning	Proposed Zoning	Address
051-250-018	LIA B6 100 Z, LG/MTN RC50/50 SR VOH	LIA B6 100 Z, LG/MTN RC50/25 SR VOH	No address assigned
051-260-003	DA B7, SR	DA B7, RC50/50 SR	No address assigned
051-260-005	DA B7, LG/MTN SR	DA B7, LG/MTN RC50/50 SR	7947 Brodiaea Way
051-260-007	DA B7, LG/MTN SR	DA B7, LG/MTN RC50/25 SR	8012 Moon Watch Ln
051-260-008	DA B7, RRD B7, LG/MTN SR	DA B7, RRD B7, LG/MTN RC50/50 SR	8045 Moon Watch Ln
051-260-012	DA B7, RRD B7, LG/MTN SR	DA B7, RRD B7, LG/MTN RC50/50 SR	No address assigned
051-260-013	DA B7, SR	DA B7, RC50/25 SR	1180 Campagna Ln, 1184 Campagna Ln, 1192 Campagna Ln, 1198 Campagna Ln
051-260-014	DA B7, K, LG/MTN SR	DA B7, K, LG/MTN RC50/25 SR	1200 Campagna Ln, 900 Campagna Ln, 902 Campagna Ln, 904 Campagna Ln
051-260-015	RRD B7, LG/MTN SR	RRD B7, LG/MTN RC50/50 SR	No address assigned
052-192-012	R1 B6 5 DU, F2 RC50/25 VOH X	R1 B6 5 DU, F2 VOH X	18015 Riverside Dr
052-192-018	R1 B6 5 DU, F2 RC50/25 VOH X	R1 B6 5 DU, F2 VOH X	334 Boyes Blvd
052-251-016	RR B6 5, X	RR B6 5, RC50/25 X	1115 Elm Ave
052-281-022	R1 B6 5 DU, RC50/25 VOH X	R1 B6 5 DU, VOH X	18609 Riverside Dr
052-281-040	R1 B6 5 DU, RC50/25 VOH X	R1 B6 5 DU, VOH X	18689 Riverside Dr, 18679 Riverside Dr
052-281-053	R1 B6 5 DU, RC50/25 VOH X	R1 B6 5 DU, VOH X	18613 Riverside Dr
052-303-018	R1 B6 3 DU, F2 RC50/25 VOH X	R1 B6 3 DU, F2 VOH X	18995 Riverside Dr, 18997 Riverside Dr
052-353-030	R1 B6 5 DU, RC50/25 VOH X	R1 B6 5 DU, VOH X	19040 Riverside Dr
052-353-031	R1 B6 5 DU, RC50/25 VOH X	R1 B6 5 DU, VOH X	19044 Riverside Dr
052-414-010	R1 B6 5 DU, VOH X	R1 B6 5 DU, RC50/25 VOH X	950 Solano Ave
052-414-011	R1 B6 5 DU, VOH X	R1 B6 5 DU, RC50/25 VOH X	948 Solano Ave
052-422-018	R1 B6 5 DU, RC50/25 VOH X	R1 B6 5 DU, VOH X	19200 Riverside Dr, 340 Oak St
052-431-018	RR B6 5, NONE	RR B6 5, RC50/25	1220 Solano Ave
052-431-028	RR B6 5, NONE	RR B6 5, RC50/25	1204 Solano Ave
052-431-029	RR B6 5, NONE	RR B6 5, RC50/25	19320 Orange Ave
052-431-030	RR B6 5, NONE	RR B6 5, RC50/25	19300 Steuben Ln
052-431-031	RR B6 5, NONE	RR B6 5, RC50/25	19360 Steuben Ln
052-431-034	RR B6 5, NONE	RR B6 5, RC50/25	19373 Steuben Ln, 19375 Steuben Ln
052-441-016	RR B6 5, VOH X	RR B6 5, RC50/25 VOH X	19325 Orange Ave
052-441-019	RR B6 5, VOH X	RR B6 5, RC50/25 VOH X	19360 Olive Ave
052-441-020	RR B6 5, VOH X	RR B6 5, RC50/25 VOH X	19316 Olive Ave
052-441-037	RR B6 5, X	RR B6 5, RC50/25 X	19321 Orange Ave
052-441-038	RR B6 5, VOH X	RR B6 5, RC50/25 VOH X	19319 Orange Ave
052-441-045	RR B6 5, X	RR B6 5, RC50/25 X	19311 Orange Ave
052-441-046	RR B6 5, VOH X	RR B6 5, RC50/25 VOH X	1172 Solano Ave
052-442-016	RR B6 5, VOH X	RR B6 5, RC50/25 VOH X	19333 Olive Ave

APN	Existing Zoning	Proposed Zoning	Address
052-442-020	RR B6 5, VOH X	RR B6 5, RC50/25 VOH X	19365 Olive Ave
052-442-021	RR B6 5, VOH X	RR B6 5, RC50/25 VOH X	19359 Olive Ave
052-442-037	RR B6 5, SR VOH X	RR B6 5, RC50/25 SR VOH X	19324 Arnold Dr
052-442-039	RR B6 5, SR VOH X	RR B6 5, RC50/25 SR VOH X	19358 Arnold Dr
052-442-040	RR B6 5, SR VOH X	RR B6 5, RC50/25 SR VOH X	19356 Arnold Dr
052-442-043	RR B6 5, SR VOH X	RR B6 5, RC50/25 SR VOH X	19366 Arnold Dr
052-442-044	RR B6 5, SR VOH X	RR B6 5, RC50/25 SR VOH X	19364 Arnold Dr
052-442-045	RR B6 5, SR VOH X	RR B6 5, RC50/25 SR VOH X	19360 Arnold Dr
052-442-046	RR B6 5, VOH X	RR B6 5, RC50/25 VOH X	19344 Arnold Dr
052-442-054	RR B6 5, VOH X	RR B6 5, RC50/25 VOH X	19319 Olive Ave, 19317 Olive Ave
052-451-007	R1 B6 1 DU, SR VOH X	R1 B6 1 DU, RC50/25 SR VOH X	19355 Arnold Dr
052-451-010	R1 B6 1 DU, VOH X	R1 B6 1 DU, RC50/25 VOH X	19344 Linden St
052-451-012	R1 B6 1 DU, VOH X	R1 B6 1 DU, RC50/25 VOH X	19335 Linden St
052-451-013	R1 B6 1 DU, VOH X	R1 B6 1 DU, RC50/25 VOH X	19340 Linden St
052-451-019	R1 B6 1 DU, VOH X	R1 B6 1 DU, RC50/25 VOH X	19320 Linden St
052-451-028	R1 B6 1 DU, VOH X	R1 B6 1 DU, RC50/25 VOH X	No address assigned
052-451-029	R1 B6 1 DU, VOH X	R1 B6 1 DU, RC50/25 VOH X	No address assigned
052-452-002	R1 B6 2 DU, VOH X	R1 B6 2 DU, RC50/25 VOH X	19341 Linden St
052-452-005	R1 B6 2 DU, VOH X	R1 B6 2 DU, RC50/25 VOH X	19347 Linden St, 19343 Linden St, 19345 Linden St
052-452-014	R1 B6 2 DU, VOH X	R1 B6 2 DU, RC50/25 VOH X	622 Solano Ave
052-452-016	R1 B6 2 DU, VOH X	R1 B6 2 DU, RC50/25 VOH X	19339 Linden St, 638 Solano Ave
052-452-017	R1 B6 2 DU, VOH X	R1 B6 2 DU, RC50/25 VOH X	570 Solano Ave
052-461-013	R1 B6 1 DU, VOH X	R1 B6 1 DU, RC50/25 VOH X	19428 Sleepy Hollow Ct, 19430 Sleepy Hollow Ct
052-461-019	R1 B6 3 DU, VOH X	R1 B6 3 DU, RC50/25 VOH X	407 Petaluma Ave, 409 Petaluma Ave
052-461-020	R1 B6 1 DU, VOH X	R1 B6 1 DU, RC50/25 VOH X	455 Petaluma Ave
052-491-019	R1 B6 2 DU, F2 VOH X	R1 B6 2 DU, F2 RC50/25 VOH X	19424 Marna Ln
052-491-020	R1 B6 2 DU, F2 VOH X	R1 B6 2 DU, F2 RC50/25 VOH X	19408 Marna Ln
052-491-022	R1 B6 2 DU, F2 VOH X	R1 B6 2 DU, F2 RC50/25 VOH X	19416 Marna Ln
052-492-005	LIA B6 20 Z, F2 RC50/50 RC100/50 SR VOH	LIA B6 20 Z, F2 RC50/25 RC100/50 SR VOH	200 Petaluma Ave
052-690-050	R2 B6 8 DU, RC50/25 VOH	R2 B6 8 DU, VOH	No address assigned
052-690-051	R2 B6 8 DU, RC50/25 VOH	R2 B6 8 DU, VOH	No address assigned
052-690-054	R2 B6 8 DU, RC50/25 VOH	R2 B6 8 DU, VOH	123 La Mancha Way
052-690-055	R2 B6 8 DU, RC50/25 VOH	R2 B6 8 DU, VOH	125 La Mancha Way
052-710-008	R1 B6 5 DU, VOH X	R1 B6 5 DU, RC50/25 VOH X	19328 Solano Ct
052-710-009	R1 B6 5 DU, VOH X	R1 B6 5 DU, RC50/25 VOH X	19326 Solano Ct
052-710-022	R1 B6 5 DU, VOH X	R1 B6 5 DU, RC50/25 VOH X	19332 Solano Ct
052-710-027	R1 B6 1 DU, VOH X	R1 B6 1 DU, RC50/25 VOH X	19380 Arkay Ct

APN	Existing Zoning	Proposed Zoning	Address
052-710-036	R1 B6 5 DU, VOH X	R1 B6 5 DU, RC50/25 VOH X	19330 Solano Ct
052-790-005	R1 B6 1 DU, VOH X	R1 B6 1 DU, RC50/25 VOH X	19381 Sleepy Hollow Ct
052-790-006	R1 B6 1 DU, VOH X	R1 B6 1 DU, RC50/25 VOH X	19374 Sleepy Hollow Ct
052-790-007	R1 B6 1 DU, VOH X	R1 B6 1 DU, RC50/25 VOH X	19370 Sleepy Hollow Ct
052-790-008	R1 B6 1 DU, VOH X	R1 B6 1 DU, RC50/25 VOH X	19360 Sleepy Hollow Ct
052-790-009	R1 B6 1 DU, VOH X	R1 B6 1 DU, RC50/25 VOH X	19365 Sleepy Hollow Ct
052-790-010	R1 B6 1 DU, VOH X	R1 B6 1 DU, RC50/25 VOH X	19389 Sleepy Hollow Ct
052-790-014	R1 B6 1 DU, VOH X	R1 B6 1 DU, RC50/25 VOH X	19415 Sleepy Hollow Ct
052-790-015	R1 B6 1 DU, VOH X	R1 B6 1 DU, RC50/25 VOH X	No address assigned
052-790-016	R1 B6 1 DU, VOH X	R1 B6 1 DU, RC50/25 VOH X	No address assigned
052-790-017	R1 B6 1 DU, VOH X	R1 B6 1 DU, RC50/25 VOH X	19397 Sleepy Hollow Ct
052-790-018	R1 B6 1 DU, VOH X	R1 B6 1 DU, RC50/25 VOH X	19393 Sleepy Hollow Ct
052-790-019	R1 B6 1 DU, VOH X	R1 B6 1 DU, RC50/25 VOH X	19401 Sleepy Hollow Ct
052-800-012	R1 B6 2 DU, RC50/25 VOH X	R1 B6 2 DU, VOH X	19485 Franquelin Pl
052-800-013	R1 B6 2 DU, RC50/25 VOH X	R1 B6 2 DU, VOH X	19481 Franquelin Pl
052-800-014	R1 B6 2 DU, RC50/25 VOH X	R1 B6 2 DU, VOH X	19477 Franquelin Pl
052-800-019	R1 B6 2 DU, RC50/25 VOH X	R1 B6 2 DU, VOH X	No address assigned
052-840-001	R1 B6 1 DU, VOH X	R1 B6 1 DU, RC50/25 VOH X	19495 Laurelbrook Ct
052-840-002	R1 B6 1 DU, F2 VOH X	R1 B6 1 DU, F2 RC50/25 VOH X	19489 Laurelbrook Ct
052-840-003	R1 B6 1 DU, F2 VOH X	R1 B6 1 DU, F2 RC50/25 VOH X	19483 Laurelbrook Ct
052-840-004	R1 B6 1 DU, F2 VOH X	R1 B6 1 DU, F2 RC50/25 VOH X	19477 Laurelbrook Ct
052-840-005	R1 B6 1 DU, F2 VOH X	R1 B6 1 DU, F2 RC50/25 VOH X	19471 Laurelbrook Ct
052-840-008	R1 B6 1 DU, VOH X	R1 B6 1 DU, RC50/25 VOH X	19453 Laurelbrook Ct
053-040-016	LIA B6 100 Z, LG/MTN RC50/50 SR	LIA B6 100 Z, LG/MTN RC50/25 SR	1375 Nelligan Rd
053-040-024	RRD B6 100, LG/MTN RC50/50 SR	RRD B6 100, LG/MTN RC50/25 SR	1199 Nelligan Rd
053-040-035	LIA B6 100 Z, RRD B6 100, F2 HD LG/MTN RC50/50 RC100/50 SR VOH	LIA B6 100 Z, RRD B6 100, F2 HD LG/MTN RC50/25 RC100/50 SR VOH	11775 Hwy 12, 11621 Hwy 12
053-040-040	RRD B6 100, LG/MTN RC50/50 SR	RRD B6 100, LG/MTN RC50/25 SR	800 Nelligan Rd
053-051-016	RR B6 10, LG/MTN RC50/50 SR	RR B6 10, LG/MTN RC50/25 SR	1581 Trinity Rd
053-060-054	RRD B6 100, LG/MTN RC50/50 SR	RRD B6 100, LG/MTN SR	No address assigned
053-060-064	RRD B6 100, BH LG/MTN SR	RRD B6 100, BH LG/MTN RC50/50 SR	3860 Cavedale Rd
053-090-013	LIA B6 60, RC50/50 RC100/50 SR VOH	LIA B6 60, RC50/25 RC100/50 SR VOH	No address assigned
053-100-014	LIA B6 20, LG/MTN RC50/50 SR	LIA B6 20, LG/MTN RC50/25 SR	701 Trinity Rd, 703 Trinity Rd
053-110-070	LIA B6 20, F2 LG/MTN RC50/50 RC100/50 SR VOH	LIA B6 20, F2 LG/MTN RC50/25 RC100/50 SR VOH	12250 Dunbar Rd
053-110-071	LIA B6 20, F2 LG/MTN RC50/50 RC100/50 SR VOH	LIA B6 20, F2 LG/MTN RC50/25 RC100/50 SR VOH	No address assigned
053-110-076	LIA B6 100, LG/MTN MR RC50/50 SR	LIA B6 100, LG/MTN MR RC50/25 SR	585 Trinity Rd
053-120-024	LIA B6 20, LG/MTN RC50/50 SR VOH	LIA B6 20, LG/MTN RC50/25 SR VOH	12800 Dunbar Rd

APN	Existing Zoning	Proposed Zoning	Address
053-120-042	RR B6 3, RC50/50 SR VOH	RR B6 3, RC50/25 SR VOH	13254 Arnold Dr, 13256 Arnold Dr, 13258 Arnold Dr, 13260 Arnold Dr
053-120-049	LIA B6 20, F2 LG/MTN RC50/50 RC100/50 SR VOH	LIA B6 20, F2 LG/MTN RC50/25 RC100/50 SR VOH	No address assigned
053-120-050	LIA B6 20, F2 LG/MTN RC50/50 RC100/50 SR VOH	LIA B6 20, F2 LG/MTN RC50/25 RC100/50 SR VOH	12850 Dunbar Rd
053-120-066	AR B6 3, RC50/50 SR VOH	AR B6 3, RC50/25 SR VOH	13230 Arnold Dr
053-120-068	LIA B6 20, LG/MTN RC50/50 SR VOH	LIA B6 20, LG/MTN RC50/25 SR VOH	12700 Dunbar Rd
053-120-069	LIA B6 20, RC50/50 RC100/50 SR	LIA B6 20, RC50/25 RC100/50 SR	13267 Arnold Dr
053-130-005	LIA B6 20, LG/MTN RC50/50 SR VOH	LIA B6 20, LG/MTN RC50/25 SR VOH	11905 Dunbar Rd
053-130-006	LIA B6 20, F2 LG/MTN RC100/50 SR VOH	LIA B6 20, F2 RC100/50 SR VOH	11995 Dunbar Rd
053-130-007	LIA B6 20, F2 LG/MTN RC50/50 RC100/50 SR VOH	LIA B6 20, F2 LG/MTN RC50/25 RC100/50 SR VOH	12100 Dunbar Rd
053-130-015	LIA B6 20, F2 LG/MTN RC50/50 RC100/50 SR VOH	LIA B6 20, F2 LG/MTN RC50/25 RC100/50 SR VOH	11655 Dunbar Rd
053-130-016	LIA B6 20, F2 LG/MTN RC50/50 RC100/50 SR VOH	LIA B6 20, F2 LG/MTN RC50/25 RC100/50 SR VOH	11655 Dunbar Rd
053-140-033	LIA B6 20 Z, F2 LG/MTN RC50/50 RC100/50 SR VOH	LIA B6 20 Z, F2 LG/MTN RC50/25 RC100/50 SR VOH	12200 Vintage Ln
053-150-001	LIA B6 100 Z, LG/MTN RC50/50 SR VOH	LIA B6 100 Z, LG/MTN RC50/25 SR VOH	10754 Hwy 12, 11200 Hwy 12, 10750 Hwy 12
053-150-002	LIA B6 20, LG/MTN RC50/50 SR VOH	LIA B6 20, LG/MTN RC50/25 SR VOH	11466 Dunbar Rd
053-170-001	RR B6 5, F2 RC50/50 SR	RR B6 5, F2 RC50/25 SR	1693 Warm Springs Rd
053-170-004	RR B6 5, F2 RC50/50 SR	RR B6 5, F2 RC50/25 SR	1701 Warm Springs Rd
053-180-008	RR B6 5, RC100/50 SR	RR B6 5, SR	2440 Warm Springs Rd
053-180-020	RR B6 5, F2 RC50/50 SR	RR B6 5, F2 RC50/25 SR	1975 Warm Springs Rd
053-180-021	RR B6 5, F2 RC50/50 SR	RR B6 5, F2 RC50/25 SR	1965 Warm Springs Rd
053-180-040	RR B6 5, RC100/50 SR	RR B6 5, SR	2460 Warm Springs Rd
053-180-045	RR B6 5, F2 RC50/50 RC100/50 SR	RR B6 5, F2 RC50/25 RC100/50 SR	2361 Warm Springs Rd
053-180-083	RRD B6 20, F2 RC50/50 SR	RRD B6 20, F2 RC50/25 SR	No address assigned
053-180-084	RR B6 20, RR B6 5, F2 RC50/50 SR	RR B6 20, RR B6 5, F2 RC50/25 SR	1799 Warm Springs Rd, 1795 Warm Springs Rd
053-180-095	RRD B6 20, RC50/50 SR	RRD B6 20, SR	No address assigned
053-180-097	RRD B6 20, RC50/50 SR	RRD B6 20, SR	No address assigned
053-180-099	RR B6 5, F2 RC50/50 SR	RR B6 5, F2 RC50/25 SR	2109 Warm Springs Rd
053-190-010	RR B6 5, F2 RC50/50 RC100/50 SR	RR B6 5, F2 RC50/25 RC100/50 SR	3750 Warm Springs Rd, 3752 Warm Springs Rd
053-190-011	RR B6 5, F2 RC50/50 RC100/50 SR	RR B6 5, F2 RC50/25 RC100/50 SR	3770 Warm Springs Rd, 3768 Warm Springs Rd
053-260-007	RRD B6 40, LG/MTN RC50/50 SR	RRD B6 40, LG/MTN RC50/25 SR	4557 Trinity Rd
054-010-008	RR B6 5, F2 LG/MTN RC100/50 SR	RR B6 5, F2 LG/MTN RC50/25 RC100/50 SR	3930 Warm Springs Rd
054-010-025	DA B6 20, F2 LG/MTN RC50/50 RC100/50 SR	DA B6 20, F2 LG/MTN RC50/25 RC100/50 SR	3111 Warm Springs Rd
054-010-027	DA B7, F2 LG/MTN RC50/50 RC100/50 SR	DA B7, F2 LG/MTN RC50/25 RC100/50 SR	3339 Warm Springs Rd

APN	Existing Zoning	Proposed Zoning	Address
054-010-029	DA B7, LG/MTN SR	DA B7, LG/MTN RC50/50 SR	3255 Warm Springs Rd
054-010-030	DA B7, LG/MTN SR	DA B7, LG/MTN RC50/50 SR	3139 Warm Springs Rd
054-020-006	RR B6 5, LG/MTN RC100/50 SR	RR B6 5, LG/MTN SR	3859 Warm Springs Rd
054-020-007	RR B6 5, LG/MTN RC50/50 SR	RR B6 5, LG/MTN RC50/25 SR	No address assigned
054-020-008	RR B6 5, LG/MTN RC50/50 RC100/50 SR	RR B6 5, LG/MTN RC50/25 SR	No address assigned
054-020-009	RR B6 5, HD LG/MTN RC50/50 RC100/50 SR	RR B6 5, HD LG/MTN RC50/25 SR	4100 Wake Robin Dr
054-020-010	RR B6 5, LG/MTN RC50/50 SR	RR B6 5, LG/MTN RC50/25 SR	8860 Sonoma Mountain Rd, 8880 Sonoma Mountain Rd
054-020-013	DA B6 20, LG/MTN RC50/50 SR	DA B6 20, LG/MTN RC50/25 SR	8090 Sonoma Mountain Rd
054-030-006	DA B6 20, LG/MTN RC50/50 SR	DA B6 20, LG/MTN RC50/25 SR	No address assigned
054-030-007	DA B6 20, LG/MTN RC50/50 SR	DA B6 20, LG/MTN RC50/25 SR	No address assigned
054-040-052	AR B6 15, RC50/50 SR	AR B6 15, RC50/25 SR	1675 London Ranch Rd
054-040-064	LIA B6 60, HD LG/MTN RC50/50 SR	LIA B6 60, HD LG/MTN SR	2247 London Ranch Rd
054-040-086	RR B6 5, F2 LG/GE2 RC50/50	RR B6 5, F2 LG/GE2 RC50/25	No address assigned
054-040-089	RR B6 5, LG/GE2 RC50/50 X	RR B6 5, LG/GE2 RC50/25 X	1475 Hill Rd
054-050-011	DA B6 20, LG/MTN RC50/50 SR	DA B6 20, LG/MTN SR	2221 London Ranch Rd
054-050-035	LIA B6 60, LG/MTN RC50/50 SR	LIA B6 60, LG/MTN RC50/25 SR	No address assigned
054-050-037	LIA B7, LG/MTN RC50/50 SR	LIA B7, LG/MTN RC50/25 SR	2600 London Ranch Rd
054-070-027	RR B6 5, LG/GE2 RC50/50 X	RR B6 5, LG/GE2 RC50/25 X	No address assigned
054-070-029	PC, LG/GE1 RC50/25 SR	PC, LG/GE1 RC50/50 SR	14300 Arnold Dr, 14295 Arnold Dr
054-070-030	PC, F2 HD LG/GE1 RC50/25 SR	PC, F2 HD LG/GE1 RC50/50 SR	14301 Arnold Dr, 14307 Arnold Dr
054-070-031	PC B7, F2 RC50/25 SR	PC B7, F2 RC50/50 SR	No address assigned
054-070-035	RR B6 2, LG/GE1 RC50/50 SR X	RR B6 2, LG/GE1 RC50/25 SR X	14170 Arnold Dr, 14172 Arnold Dr, 14070 Arnold Dr
054-070-038	RR B6 5, LG/GE2 RC50/50 X	RR B6 5, LG/GE2 RC50/25 X	14300 Arnold Dr
054-070-051	RR B6 5, LG/GE2 RC50/50 X	RR B6 5, LG/GE2 RC50/25 X	14064 Arnold Dr
054-110-042	LIA B6 50 Z, LG/MTN RC50/50 SR	LIA B6 50 Z, LG/MTN RC50/25 SR	3535 Vigilante Rd, 2500 Morningside Mountain Dr
054-120-038	RR B6 10, RC50/50 SR VOH	RR B6 10, RC50/25 SR VOH	1200 Morningside Mountain Dr
054-150-003	LIA B6 40, RC50/50 SR	LIA B6 40, RC50/25 SR	15081 Trestle Glen, 15077 Trestle Glen, 15079 Trestle Glen
054-150-004	LIA B6 20, F2 RC50/25 RC100/25	LIA B6 20, F2 RC50/25 RC100/50	1 Old Hill Ranch Rd, 15080 Trestle Glen
054-170-011	LIA B6 100 Z, RC50/50 SR	LIA B6 100 Z, RC50/25 SR	14805 Hwy 12
054-180-003	R1 B6 2 DU, LG/GE2 RC50/25 X	R1 B6 2 DU, LG/GE2 RC50/50 X	106 Hill Rd
054-180-017	R1 B6 2 DU, LG/GE2 RC50/25 X	R1 B6 2 DU, LG/GE2 RC50/50 X	1133 Hill Rd
054-180-018	R1 B6 2 DU, LG/GE2 RC50/25 X	R1 B6 2 DU, LG/GE2 RC50/50 X	1145 Hill Rd
054-190-012	R1 B6 2 DU, F2 LG/GE1 RC50/25 SR X	R1 B6 2 DU, F2 LG/GE1 RC50/50 SR X	14040 Arnold Dr
054-190-013	R1 B6 2 DU, F2 LG/GE1 RC50/25 SR X	R1 B6 2 DU, F2 LG/GE1 RC50/50 SR X	14075 Arnold Dr
054-190-014	R1 B6 2 DU, F2 LG/GE1 RC50/25 SR X	R1 B6 2 DU, F2 LG/GE1 RC50/50 SR X	No address assigned
054-190-015	R1 B6 2 DU, F2 LG/GE1 RC50/25 SR X	R1 B6 2 DU, F2 LG/GE1 RC50/50 SR X	14095 Arnold Dr

APN	Existing Zoning	Proposed Zoning	Address
054-200-004	RR B6 5, LG/GE2 SR	RR B6 5, LG/GE2 RC50/25 SR	4111 Wake Robin Dr
054-200-005	RR B6 5, LG/GE2 RC50/50 SR	RR B6 5, LG/GE2 RC50/25 SR	4151 Wake Robin Dr
054-200-007	RR B6 5, F2 LG/GE2 RC50/50 SR	RR B6 5, F2 LG/GE2 RC50/25 SR	4284 Warm Springs Rd
054-200-010	RR B6 5, F2 LG/GE2 RC50/50 SR	RR B6 5, LG/GE2 RC50/50 SR	No address assigned
054-200-013	RR B6 5, F2 LG/GE2 RC50/50 SR	RR B6 5, F2 LG/GE2 RC50/25 SR	4267 Lakeside Dr, 4271 Lakeside Dr
054-200-016	RR B6 5, F2 LG/GE2 RC50/50 SR	RR B6 5, F2 LG/GE2 RC50/25 SR	No address assigned
054-200-017	RR B6 5, F2 LG/GE2 RC50/50 SR	RR B6 5, F2 LG/GE2 RC50/25 SR	4191 Lakeside Dr
054-200-020	RR B6 5, F2 LG/GE2 RC50/50 SR	RR B6 5, F2 LG/GE2 RC50/50	No address assigned
054-200-025	RR B6 5, LG/GE2 RC50/50	RR B6 5, LG/GE2	No address assigned
054-200-027	RR B6 5, LG/GE2 LG/MTN RC50/50 SR	RR B6 5, LG/GE2 LG/MTN RC50/25 SR	No address assigned
054-200-030	RR B6 5, F2 LG/GE2 RC50/50 SR	RR B6 5, F2 LG/GE2 RC50/25 SR	4265 Lakeside Dr
054-200-037	RR B6 5, F2 LG/MTN RC50/50 RC100/50 SR	RR B6 5, F2 LG/MTN RC50/25 RC100/50 SR	4255 Warm Springs Rd
054-200-045	RR B6 5, LG/GE2 RC50/50	RR B6 5, LG/GE2	No address assigned
054-200-048	RR B6 5, F2 LG/GE2 RC50/50 SR	RR B6 5, F2 LG/GE2 RC50/25 SR	No address assigned
054-200-049	RR B6 5, F2 LG/GE2 RC50/50 SR	RR B6 5, F2 LG/GE2 RC50/25 SR	4273 Lakeside Dr
054-210-005	RR B6 5, F2 LG/GE2 RC50/50	RR B6 5, F2 LG/GE2 RC50/25	No address assigned
054-210-032	RR B6 5, F2 LG/GE2 RC50/50	RR B6 5, F2 LG/GE2 RC50/25	4423 Lakeside Dr
054-210-036	RR B6 5, F2 LG/GE2 RC50/50 SR	RR B6 5, F2 LG/GE2 RC50/25 SR	No address assigned
054-210-037	RR B6 5, F2 LG/GE2 RC50/50 SR	RR B6 5, F2 LG/GE2 RC50/25 SR	4357 Lakeside Dr
054-210-038	RR B6 5, F2 LG/GE2 RC50/50 SR	RR B6 5, F2 LG/GE2 RC50/25 SR	4355 Lakeside Dr
054-210-039	RR B6 5, F2 LG/GE2 RC50/50	RR B6 5, F2 LG/GE2 RC50/25	No address assigned
054-210-040	RR B6 5, F2 LG/GE2 RC50/50	RR B6 5, F2 LG/GE2 RC50/25	No address assigned
054-210-041	RR B6 5, F2 LG/GE2 RC50/50	RR B6 5, F2 LG/GE2 RC50/25	4285 Lakeside Dr
054-210-043	RR B6 5, F2 LG/GE2 RC50/50	RR B6 5, F2 LG/GE2 RC50/50 SR	4261 Lakeside Dr
054-210-065	RR B6 5, F2 LG/GE2 RC50/50	RR B6 5, F2 LG/GE2 RC50/25	4437 Lakeside Dr
054-220-004	RR B6 5, F2 LG/GE2 RC50/50 SR	RR B6 5, F2 LG/GE2 RC50/25 SR	4640 Warm Springs Rd
054-220-007	RR B6 5, LG/GE2 SR	RR B6 5, LG/GE2 RC50/50 SR	4578 Warm Springs Rd
054-220-008	RR B6 5, LG/GE2 SR	RR B6 5, LG/GE2 RC50/50 SR	4550 Warm Springs Rd
054-220-032	RR B6 5, F2 LG/GE2 RC50/50 SR	RR B6 5, F2 LG/GE2 RC50/25 SR	4634 Warm Springs Rd
054-220-033	RR B6 5, F2 LG/GE2 RC50/50 SR	RR B6 5, F2 LG/GE2 RC50/25 SR	4600 Warm Springs Rd 1, 4600 Warm Springs Rd 2, 4600 Warm Springs Rd 3, 4600 Warm Springs Rd
054-220-042	R1 B6 2 DU, F2 LG/GE2 RC50/25 SR X	R1 B6 2 DU, F2 LG/GE2 RC50/50 SR X	4850 Warm Springs Rd
054-220-043	R1 B6 2 DU, F2 LG/GE2 RC50/25 SR X	R1 B6 2 DU, F2 LG/GE2 RC50/50 SR X	4770 Warm Springs Rd, 4772 Warm Springs Rd, 4774 Warm Springs Rd
054-240-007	RR B6 1, LG/GE2 RC50/50 SR	RR B6 1, LG/GE2 RC50/25 SR	5045 Warm Springs Rd
054-240-008	RR B6 1, LG/GE2 RC50/50 SR	RR B6 1, LG/GE2 RC50/25 SR	5051 Warm Springs Rd
054-240-037	RR B6 1, LG/GE2 RC50/50 SR	RR B6 1, LG/GE2 RC50/25 SR	5025 Warm Springs Rd
054-240-038	RRD B6 20, F2 RC50/50 SR	RRD B6 20, F2 RC50/25 SR	No address assigned
054-250-002	LIA B6 20, F2 RC50/50 RC100/50 SR	LIA B6 20, F2 RC50/25 RC100/50 SR	12893 Henno Rd

APN	Existing Zoning	Proposed Zoning	Address
054-260-036	R1 B6 2 DU, F2 LG/GE2 RC50/25 RC100/25 VOH X	R1 B6 2 DU, F2 LG/GE2 RC50/25 VOH X	13378 Arnold Dr
054-270-021	LIA B6 20, RC50/50 SR	LIA B6 20, RC50/25 SR	200 Mound Ave
054-290-008	K, F2 LG/GE1 RC50/25 SR	K, F2 LG/GE1 RC50/50 SR	5465 Odonnell Ln, 5471 Odonnell Ln
054-320-014	R1 B6 2 DU, LG/GE2 SR X	R1 B6 2 DU, LG/GE2 RC50/25 SR X	4892 Warm Springs Rd
054-330-015	LC, LG/GE1 SR	LC, LG/GE1	901 Robertson Rd
054-330-042	R1 B6 2 DU, F2 LG/GE2 RC50/25 X	R1 B6 2 DU, LG/GE2 X	907 Robertson Rd
054-330-043	R1 B6 2 DU, LG/GE2 RC50/25 X	R1 B6 2 DU, LG/GE2 X	1127 London Ranch Rd
054-330-059	R1 B6 2 DU, F2 LG/GE2 X	R1 B6 2 DU, LG/GE2 X	No address assigned
054-350-039	R1 B6 2 DU, F2 LG/GE2 RC50/25 X	R1 B6 2 DU, F2 LG/GE2 RC50/50 X	No address assigned
054-360-027	R1 B6 4 DU, LG/GE1 RC50/25 SR X	R1 B6 4 DU, LG/GE1 RC50/50 SR X	13949 Williams Rd
054-360-028	R1 B6 4 DU, R2 B6 9 DU, LG/GE1 RC50/25 SR X	R1 B6 4 DU, R2 B6 9 DU, LG/GE1 RC50/50 SR X	13939 Williams Rd
054-360-029	RR B6 5, LG/GE2 RC50/50	RR B6 5, LG/GE2 RC50/25	1133 Chauvet Rd, 13947 Williams Rd
054-381-006	R1 B6 4 DU, VOH X	R1 B6 4 DU, RC50/25 VOH X	15549 Brookview Dr
054-381-007	R1 B6 4 DU, F2 VOH X	R1 B6 4 DU, F2 RC50/25 VOH X	15555 Brookview Dr
054-381-008	R1 B6 4 DU, F2 VOH X	R1 B6 4 DU, F2 RC50/25 VOH X	15561 Brookview Dr
054-381-009	R1 B6 4 DU, F2 VOH X	R1 B6 4 DU, F2 RC50/25 VOH X	15569 Brookview Dr
054-410-006	RR B6 1, RC100/25 VOH	RR B6 1, RC100/50 VOH	15399 Woodside Ct, 15401 Woodside Ct
054-410-007	RR B6 1, RC100/25 VOH	RR B6 1, RC100/50 VOH	15419 Woodside Ct
054-410-009	RR B6 1, F2 RC100/25	RR B6 1, F2 RC100/50	No address assigned
054-410-011	RR B6 1, F2 RC100/25 VOH	RR B6 1, F2 RC100/50 VOH	825 Madrone Rd
054-410-012	RR B6 1, RC100/25 VOH	RR B6 1, RC100/50 VOH	15421 Woodside Ct
054-410-013	RR B6 1, F2 RC100/25 VOH	RR B6 1, F2 RC100/50 VOH	15429 Woodside Ct
054-430-001	RR B6 1, F2 RC100/25 VOH	RR B6 1, F2 RC100/50 VOH	No address assigned
054-430-002	RR B6 1, F2 RC100/25 VOH	RR B6 1, F2 RC100/50 VOH	No address assigned
054-450-002	RR B6 2.1, RC50/50 SR VOH	RR B6 2.1, RC50/25 SR VOH	15573 Arnold Dr
054-450-015	RR B6 2.1 DU, RC50/50 VOH	RR B6 2.1 DU, RC50/25 VOH	No address assigned
054-450-017	RR B6 2.1 DU, RC50/50 VOH	RR B6 2.1 DU, RC50/25 VOH	936 Caton Ct
055-010-030	LIA B7 Z, RC50/50 SR VOH	LIA B7 Z, RC50/25 SR VOH	No address assigned
055-030-003	DA B6 40/10 (Ac/DU)/Ac MIN Z, RC50/50 SR	DA B6 40/10 (Ac/DU)/Ac MIN Z, RC50/25 SR	5310 Enterprise Rd
055-030-008	DA B6 20, RC50/50 SR	DA B6 20, RC50/25 SR	5328 Enterprise Rd, 5330 Enterprise Rd
055-030-013	RRD B6 20/5 (Ac/DU)/Ac MIN, RC50/50 SR	RRD B6 20/5 (Ac/DU)/Ac MIN, RC50/25 SR	5254 Enterprise Rd
055-030-019	RRD B6 20/5 (Ac/DU)/Ac MIN, RC50/50 SR	RRD B6 20/5 (Ac/DU)/Ac MIN, RC50/25 SR	5174 Enterprise Rd
055-030-029	RRD B6 20/5 (Ac/DU)/Ac MIN, BH RC50/50 SR VOH	RRD B6 20/5 (Ac/DU)/Ac MIN, BH RC50/25 SR VOH	No address assigned
055-030-036	RRD B7, RC50/50 SR	RRD B7, RC50/25 SR	7490 Bennett Valley Rd, 7400 Bennett Valley Rd
055-040-008	RRD B6 20/5 (Ac/DU)/Ac MIN, RC50/50 SR VOH	RRD B6 20/5 (Ac/DU)/Ac MIN, RC50/25 SR VOH	8609 Bennett Valley Rd

APN	Existing Zoning	Proposed Zoning	Address
055-040-013	RRD B6 20/5 (Ac/DU)/Ac MIN, RC50/50 SR VOH	RRD B6 20/5 (Ac/DU)/Ac MIN, RC50/25 SR VOH	No address assigned
055-040-014	DA B6 40/40 (Ac/DU)/Ac MIN, RC50/50 SR	DA B6 40/40 (Ac/DU)/Ac MIN, RC50/25 SR	5427 Enterprise Rd
055-040-016	DA B6 20, RC50/50 SR	DA B6 20, RC50/25 SR	5321 Enterprise Rd
055-040-024	RR B6 5, F2 RC50/50 SR	RR B6 5, F2 RC50/25 SR	No address assigned
055-040-031	DA B6 15/20 (Ac/DU)/Ac MIN Z, RC50/50 SR	DA B6 15/20 (Ac/DU)/Ac MIN Z, RC50/25 SR	6405 Enterprise Rd
055-040-032	K, F2 RC50/25 SR	K, F2 RC50/50 SR	1651 Warm Springs Rd
055-040-034	DA B6 40/40 (Ac/DU)/Ac MIN Z, RC50/50 SR	DA B6 40/40 (Ac/DU)/Ac MIN Z, RC50/25 SR	No address assigned
055-040-046	RRD B6 20/5 (Ac/DU)/Ac MIN, RC50/50 SR VOH	RRD B6 20/5 (Ac/DU)/Ac MIN, RC50/25 SR VOH	8800 Bennett Valley Rd
055-040-056	RR B6 5, F2 RC50/50 RC100/50 SR	RR B6 5, F2 RC50/25 RC100/50 SR	5477 Bennett Valley Ln
055-040-059	DA B6 20, RC50/50 SR	DA B6 20, RC50/25 SR	No address assigned
055-040-067	RR B6 5, F2 RC50/50 SR	RR B6 5, F2 RC50/25 SR	1601 Warm Springs Rd
055-040-077	DA B6 20, RC50/50 SR	DA B6 20, RC50/25 SR	5600 Enterprise Rd, 6111 Enterprise Rd, 5815 Enterprise Rd, 5801 Enterprise Rd, 5805 Enterprise Rd
055-040-078	DA B6 20, RC50/50 SR	DA B6 20, RC50/25 SR	5311 Enterprise Rd
055-040-082	RR B6 5, F2 RC50/50 SR	RR B6 5, F2 RC50/25 SR	No address assigned
055-040-089	DA B6 20, RC50/50 SR VOH	DA B6 20, RC50/25 SR VOH	5800 Enterprise Rd
055-040-099	RRD B6 20/5 (Ac/DU)/Ac MIN, RC50/50 SR	RRD B6 20/5 (Ac/DU)/Ac MIN, RC50/25 SR	5290 Enterprise Rd
055-040-100	RR B6 5, RC50/50 SR	RR B6 5, RC50/25 SR	5219 Bennett Valley Ln
055-040-101	RR B6 5, RC50/50 SR	RR B6 5, RC50/25 SR	5215 Bennett Valley Ln
055-040-104	DA B6 20/20 (Ac/DU)/Ac MIN, RC50/50 SR	DA B6 20/20 (Ac/DU)/Ac MIN, RC50/25 SR	6415 Enterprise Rd
055-050-005	RR B6 5, LG/MTN RC50/50 SR	RR B6 5, LG/MTN RC50/25 SR	No address assigned
055-050-012	RR B6 5, LG/MTN RC50/50 SR	RR B6 5, LG/MTN RC50/25 SR	9350 Bennett Valley Rd, 9606 Bennett Valley Rd
055-060-004	RR B6 5, F2 RC50/50 RC100/50 SR	RR B6 5, F2 RC50/25 RC100/50 SR	5080 Bennett Valley Ln, 5084 Bennett Valley Ln
055-060-012	RR B6 5, F2 RC50/50 RC100/50 SR	RR B6 5, F2 RC50/25 RC100/50 SR	No address assigned
055-060-020	RR B6 5, F2 RC50/50 RC100/50 SR	RR B6 5, F2 RC50/25 RC100/50 SR	5166 Bennett Valley Ln, 5162 Bennett Valley Ln, 5178 Bennett Valley Ln, 5174 Bennett Valley Ln, 9655 Bennett Valley Rd
055-060-021	RR B6 5, F2 RC50/50 RC100/50 SR	RR B6 5, F2 RC50/25 RC100/50 SR	5122 Bennett Valley Ln
055-070-032	DA B6 20, HD RC50/50 SR	DA B6 20, HD RC50/25 SR	7301 Sonoma Mountain Rd
055-070-049	DA B6 20, RC50/50 SR	DA B6 20, RC50/25 SR	7420 Sonoma Mountain Rd
055-080-020	LIA B6 20, RC50/50 SR	LIA B6 20, RC50/25 SR	No address assigned
055-080-035	DA B6 15 Z, RC50/50 SR	DA B6 15 Z, RC50/25 SR	6607 Sonoma Mountain Rd
055-080-052	LIA B6 20, RC50/50 SR	LIA B6 20, RC50/25 SR	6609 Sonoma Mountain Rd
055-110-042	RRD B6 40/10 (Ac/DU)/Ac MIN, RC50/50 SR	RRD B6 40/10 (Ac/DU)/Ac MIN, RC50/25 SR	No address assigned
055-110-044	DA B6 20, RC50/50 SR	DA B6 20, RC50/25 SR	6265 Sonoma Mountain Rd, 6367 Sonoma Mountain Rd
055-130-014	DA B6 20, BH RC50/50 SR	DA B6 20, BH RC50/25 SR	5770 Sonoma Mountain Rd

APN	Existing Zoning	Proposed Zoning	Address
055-150-001	DA B6 20, RC50/50 SR VOH	DA B6 20, RC50/25 SR VOH	No address assigned
055-150-016	DA B6 30, RC50/50 SR	DA B6 30, RC50/25 SR	2274 Wellspring Rd
055-230-003	LIA B6 40, RC50/50 SR VOH	LIA B6 40, RC50/25 SR VOH	8861 Bennett Valley Rd
055-230-005	DA B6 20, LIA B6 40, RC50/50 SR VOH	DA B6 20, LIA B6 40, RC50/25 SR VOH	No address assigned
055-230-010	DA B6 20, RC50/50 SR	DA B6 20, RC50/25 SR	No address assigned
055-230-032	DA B6 17, RC50/50 SR	DA B6 17, SR	9363 Ladera Rd, 9363 Bennett Valley Rd, 9361 Ladera Rd
055-230-034	DA B6 20, RC50/50 SR	DA B6 20, RC50/25 SR	9525 Bennett Valley Rd
055-230-038	DA B6 20, RC50/50 SR VOH	DA B6 20, RC50/25 SR VOH	No address assigned
055-230-040	LIA B6 40, RC50/50 SR VOH	LIA B6 40, RC50/25 SR VOH	9059 Summerhill Ln, 9055 Summerhill Ln
055-250-009	RRD B6 20/5 (Ac/DU)/Ac MIN, RC50/50 SR	RRD B6 20/5 (Ac/DU)/Ac MIN, RC50/25 SR	No address assigned
055-250-011	RRD B6 20/5 (Ac/DU)/Ac MIN, RC50/50 SR	RRD B6 20/5 (Ac/DU)/Ac MIN, RC50/25 SR	4000 Savannah Trl
056-011-006	LIA B6 40, F2 RC100/25 VOH	LIA B6 40, F2 RC100/50 VOH	15188 Hwy 12
056-011-015	LIA B6 40, F2 LG/MTN RC50/25 RC100/25 SR VOH	LIA B6 40, F2 LG/MTN RC50/25 RC100/50 SR VOH	15186 Hwy 12
056-011-029	LIA B6 40, RC50/50 SR	LIA B6 40, RC50/25 SR	15190 Hwy 12
056-011-033	LIA B6 40, RC50/50 SR	LIA B6 40, RC50/25 SR	15150 Hwy 12
056-011-040	LIA B6 40, F2 LG/MTN RC100/25 SR VOH	LIA B6 40, F2 LG/MTN RC50/25 RC100/50 SR VOH	776 Madrone Rd
056-011-042	LIA B6 40 Z, F2 LG/MTN RC50/50 SR	LIA B6 40 Z, F2 LG/MTN RC50/25 SR	15600 Hwy 12
056-011-056	LIA B6 40, F2 HD LG/MTN RC100/25 SR VOH	LIA B6 40, F2 HD LG/MTN RC100/50 SR VOH	777 Madrone Rd, 751 Madrone Rd, 775 Madrone Rd
056-011-060	LIA B6 40, F2 LG/MTN RC50/25 RC100/25 SR VOH	LIA B6 40, F2 LG/MTN RC50/25 RC100/50 SR VOH	15085 Trestle Glen, 15089 Trestle Glen, 15083 Trestle Glen
056-011-063	LIA B6 40 Z, RC50/50 SR	LIA B6 40 Z, RC50/25 SR	15000 Hwy 12
056-012-008	LIA B6 100, RC50/50 SR	LIA B6 100, RC50/25 SR	15505 Hwy 12, 15401 Hwy 12, 15409 Hwy 12
056-021-001	LIA B6 40 Z, F2 LG/MTN RC50/50 SR	LIA B6 40 Z, F2 LG/MTN RC50/25 SR	15700 Hwy 12
056-021-002	LIA B6 40, F2 LG/MTN RC50/50 SR	LIA B6 40, F2 LG/MTN RC50/25 SR	15900 Hwy 12
056-021-003	LIA B6 40, F2 LG/MTN RC50/50 RC100/50 SR VOH	LIA B6 40, F2 LG/MTN RC50/25 SR VOH	No address assigned
056-021-006	LIA B6 40, F2 LG/MTN RC100/50 SR VOH	LIA B6 40, F2 LG/MTN RC50/25 RC100/50 SR VOH	No address assigned
056-021-008	LIA B6 40, F2 LG/MTN RC100/50 SR VOH	LIA B6 40, F2 LG/MTN RC50/25 SR VOH	No address assigned
056-021-009	LIA B6 40, F2 LG/MTN RC100/50 SR VOH	LIA B6 40, F2 LG/MTN RC50/25 RC100/50 SR VOH	No address assigned
056-021-016	LIA B6 20 Z, F2 RC100/50 VOH	LIA B6 20 Z, F2 RC50/25 RC100/50 VOH	No address assigned
056-021-022	DA B6 20 Z, F2 RC50/50 RC100/50 SR VOH	DA B6 20 Z, F2 RC100/50 SR VOH	16060 Hwy 12
056-021-023	DA B6 20 Z, F2 RC100/50 SR VOH	DA B6 20 Z, F2 RC50/25 RC100/50 SR VOH	No address assigned
056-181-003	R1 B6 1 DU, RC50/25 X	R1 B6 1 DU, RC50/50 X	17125 Park Ave
056-181-012	R1 B6 1 DU, RC50/25 X	R1 B6 1 DU, RC50/50 X	17115 Park Ave
056-181-014	R1 B6 1 DU Z, RC50/25 X	R1 B6 1 DU Z, RC50/50 X	17145 Park Ave

APN	Existing Zoning	Proposed Zoning	Address
056-181-020	R1 B6 1 DU Z, RC50/25 X	R1 B6 1 DU Z, RC50/50 X	17135 Park Ave
056-191-003	RR B6 5, RC50/50	RR B6 5, RC50/25	77 Hemlock Ave
056-191-008	R1 B6 1 DU, RC50/25 X	R1 B6 1 DU, RC50/50 X	17050 Park Ave
056-192-003	R1 B6 1 DU, RC50/25 X	R1 B6 1 DU, RC50/50 X	17106 Park Ave
056-192-004	R1 B6 1 DU, RC50/25 X	R1 B6 1 DU, RC50/50 X	17102 Park Ave
056-192-005	R1 B6 1 DU, RC50/25 X	R1 B6 1 DU, RC50/50 X	17110 Park Ave
056-192-011	R1 B6 1 DU, RC50/25 X	R1 B6 1 DU, RC50/50 X	20 Hemlock Ave
056-201-080	PF, LG/SPR RC50 SR VOH	PF, RC50 SR VOH	No address assigned
056-201-095	LC TS, LG/SPR SR VOH	LC TS, LG/SPR RC50 SR VOH	No address assigned
056-213-002	R1 B6 3 DU, RC50/25 X	R1 B6 3 DU, RC50/50 X	17153 Park Ave
056-221-003	R1 B6 5 DU Z, RC50/25 X	R1 B6 5 DU Z, RC50/50 X	17208 Park Ave
056-221-005	R1 B6 5 DU Z, RC50/25 X	R1 B6 5 DU Z, RC50/50 X	17180 Park Ave
056-221-011	R1 B6 5 DU Z, RC50/25 X	R1 B6 5 DU Z, RC50/50 X	17228 Park Ave
056-221-012	R1 B6 5 DU Z, RC50/25 X	R1 B6 5 DU Z, RC50/50 X	17230 Park Ave
056-221-013	R1 B6 5 DU Z, RC50/25 X	R1 B6 5 DU Z, RC50/50 X	No address assigned
056-221-015	R1 B6 5 DU Z, RC50/25 X	R1 B6 5 DU Z, RC50/50 X	17219 Hillside Ave
056-221-016	R1 B6 5 DU Z, RC50/25 X	R1 B6 5 DU Z, RC50/50 X	17225 Hillside Ave
056-221-017	R1 B6 5 DU Z, RC50/25 X	R1 B6 5 DU Z, RC50/50 X	17233 Hillside Ave
056-221-019	R1 B6 1 DU Z, RC50/25 X	R1 B6 1 DU Z, RC50/50 X	17128 Park Ave
056-221-020	R1 B6 1 DU Z, RC50/25 X	R1 B6 1 DU Z, RC50/50 X	17120 Park Ave
056-221-024	R1 B6 1 DU Z, RC50/25 X	R1 B6 1 DU Z, RC50/50 X	17130 Park Ave
056-252-002	R1 B6 3 DU, RC50/25 X	R1 B6 3 DU, RC50/50 X	17313 Park Ave
056-252-004	R1 B6 3 DU, RC50/25 X	R1 B6 3 DU, RC50/50 X	17302 Park Ave
056-252-006	R1 B6 3 DU, RC50/25 X	R1 B6 3 DU, RC50/50 X	17319 Park Ave
056-252-008	R1 B6 3 DU, RC50/25 X	R1 B6 3 DU, RC50/50 X	17323 Park Ave
056-252-010	R1 B6 3 DU, RC50/25 X	R1 B6 3 DU, RC50/50 X	17327 Park Ave
056-252-012	R1 B6 3 DU, RC50/25 X	R1 B6 3 DU, RC50/50 X	17317 Park Ave
056-252-033	R1 B6 3 DU, RC50/25 X	R1 B6 3 DU, RC50/50 X	17349 Park Ave
056-252-034	R1 B6 3 DU, RC50/25 X	R1 B6 3 DU, RC50/50 X	17321 Park Ave
056-261-019	R1 B6 5 DU Z, RC50/25 X	R1 B6 5 DU Z, RC50/50 X	17263 Hillside Ave
056-261-021	R1 B6 5 DU Z, RC50/25 X	R1 B6 5 DU Z, RC50/50 X	17323 Hillside Ave
056-261-034	R1 B6 5 DU Z, RC50/25 X	R1 B6 5 DU Z, RC50/50 X	No address assigned
056-261-038	R1 B6 5 DU Z, RC50/25 X	R1 B6 5 DU Z, RC50/50 X	17335 Hillside Ave
056-261-046	R1 B7 Z, RC50/25 X	R1 B7 Z, RC50/50 X	17339 Hillside Ave
056-261-051	R1 B6 5 DU Z, RC50/25 X	R1 B6 5 DU Z, RC50/50 X	17255 Hillside Ave
056-261-052	R1 B6 5 DU Z, RC50/25 X	R1 B6 5 DU Z, RC50/50 X	17247 Hillside Ave
056-282-010	R1 B6 5 DU, RC50/25 X	R1 B6 5 DU, RC50/50 X	470 Mountain Ave
056-291-013	R1 B6 5 DU, F2 RC50/25 VOH X	R1 B6 5 DU, F2 RC50/25 X	393 De Chene Ave
056-314-019	LC TS, LG/SPR SR	LC TS, LG/SPR RC50 SR	17501 Hwy 12, 17503 Hwy 12

APN	Existing Zoning	Proposed Zoning	Address
056-314-020	LC TS, LG/SPR SR VOH	LC TS, LG/SPR RC50 SR VOH	17505 Hwy 12
056-351-014	AR B6 3, F2 RC50/50	AR B6 3, F2 RC50/25	No address assigned
056-351-017	AR B6 5, F2 RC50/50	AR B6 5, F2 RC50/25	800 Siesta Way
056-351-020	AR B6 3, F2 RC50/50	AR B6 3, F2 RC50/25	No address assigned
056-351-022	AR B6 3, F2 RC50/50	AR B6 3, F2 RC50/25	No address assigned
056-351-029	AR B6 5, F2 RC50/50	AR B6 5, F2 RC50/25	1000 Siesta Way
056-351-033	AR B6 5, F2 RC50/50	AR B6 5, F2 RC50/25	860 Siesta Way
056-391-005	R1 B6 5 DU, VOH X	R1 B6 5 DU, RC50/25 VOH X	18039 River Rd
056-391-007	R1 B6 5 DU, VOH X	R1 B6 5 DU, RC50/25 VOH X	18045 River Rd
056-564-023	RR B6 2, RRD B6 100, LG/MTN SR X	RR B6 2, RRD B6 100, SR X	405 London Way, 407 London Way
056-601-012	RR B6 5, F2 RC50/50 SR	RR B6 5, F2 RC50/25 SR	81 Cavedale Rd
056-601-013	RR B6 5, F2 RC50/50 SR	RR B6 5, F2 RC50/25 SR	45 Cavedale Rd
056-601-017	RR B6 5, F2 RC50/50	RR B6 5, F2 RC50/25	251 Cavedale Rd
056-601-025	RR B6 5, F2 RC50/50	RR B6 5, F2 RC50/25	105 Cavedale Rd
056-601-032	RR B6 5, F2 RC50/50 SR	RR B6 5, F2 RC50/25 SR	15901 Hwy 12
056-601-033	RR B6 5, F2 RC50/50 SR	RR B6 5, F2 RC50/25 SR	15893 Hwy 12
056-680-016	R1 B6 5 DU, VOH X	R1 B6 5 DU, RC50/25 VOH X	No address assigned
056-680-017	R1 B6 5 DU, VOH X	R1 B6 5 DU, RC50/25 VOH X	No address assigned
056-680-018	R1 B6 5 DU, VOH X	R1 B6 5 DU, RC50/25 VOH X	No address assigned
056-680-019	R1 B6 5 DU, VOH X	R1 B6 5 DU, RC50/25 VOH X	No address assigned
056-680-020	R1 B6 5 DU, VOH X	R1 B6 5 DU, RC50/25 VOH X	No address assigned
056-680-021	R1 B6 5 DU, VOH X	R1 B6 5 DU, RC50/25 VOH X	No address assigned
056-680-022	R1 B6 5 DU, VOH X	R1 B6 5 DU, RC50/25 VOH X	No address assigned
056-680-023	R1 B6 5 DU, VOH X	R1 B6 5 DU, RC50/25 VOH X	No address assigned
056-680-024	R1 B6 5 DU, VOH X	R1 B6 5 DU, RC50/25 VOH X	No address assigned
056-680-025	R1 B6 5 DU, VOH X	R1 B6 5 DU, RC50/25 VOH X	No address assigned
056-690-007	R1 B6 5 DU, VOH X	R1 B6 5 DU, RC50/25 VOH X	18476 Happy Ln
056-711-002	R2 B6 7 DU, VOH	R2 B6 7 DU, RC50/25 VOH	708 Oman Springs Ct
056-711-003	R2 B6 7 DU, VOH	R2 B6 7 DU, RC50/25 VOH	704 Oman Springs Ct
056-711-004	R2 B6 7 DU, VOH	R2 B6 7 DU, RC50/25 VOH	700 Oman Springs Ct
056-711-006	R2 B6 7 DU, VOH	R2 B6 7 DU, RC50/25 VOH	607 Oman Springs Cir
056-711-007	R2 B6 7 DU, VOH	R2 B6 7 DU, RC50/25 VOH	611 Oman Springs Cir
057-011-003	LIA B6 40, F2 RC50/50 SR VOH	LIA B6 40, F2 RC50/25 SR VOH	1655 Olivet Rd
057-011-034	LEA B6 60, BH F2 RC50/50 SR VOH	LEA B6 60, BH F2 RC50/25 SR VOH	3997 Guerneville Rd
057-011-049	LIA B6 40, F2 RC50/50 SR VOH	LIA B6 40, F2 RC50/25 SR VOH	1727 Olivet Rd
057-011-050	LIA B6 40, F2 RC50/50 SR VOH	LIA B6 40, F2 RC50/25 SR VOH	1725 Olivet Rd
057-012-014	AR B6 3, RC50/50 VOH	AR B6 3, RC50/25 VOH	1650 Olivet Rd, 1644 Olivet Rd
057-030-015	LIA B6 40, RC100/50 SR VOH	LIA B6 40, RC100/25 SR VOH	4040 W Olivet Rd

APN	Existing Zoning	Proposed Zoning	Address
057-030-045	LIA B6 40, F2 RC100/50 SR VOH	LIA B6 40, F2 RC100/25 SR VOH	3999 Piner Rd
057-030-048	LIA B6 40, F2 RC100/50 SR VOH	LIA B6 40, F2 RC100/25 SR VOH	4072 W Olivet Rd, 4068 W Olivet Rd
057-030-049	LIA B6 40, F2 RC100/50 SR VOH	LIA B6 40, F2 RC100/25 SR VOH	4080 W Olivet Rd
057-040-031	RR B6 4, F1 F2 RC100/50 SR VOH	RR B6 4, F1 F2 RC100/25 SR VOH	3690 Woolsey Rd
057-040-068	RR B6 4, F1 F2 RC100/50 VOH	RR B6 4, F1 F2 RC100/25 VOH	No address assigned
057-040-069	RR B6 4, F1 F2 RC100/50 SR VOH	RR B6 4, F1 F2 RC100/25 SR VOH	3686 Woolsey Rd
057-040-078	RR B6 4, F1 F2 RC100/50 VOH	RR B6 4, F1 F2 RC100/25 VOH	3610 Woolsey Rd
057-040-079	RR B6 4, F1 F2 RC100/50 VOH	RR B6 4, F1 F2 RC100/25 VOH	3680 Woolsey Rd
057-050-001	LIA B6 40, F1 F2 RC100/50 SR VOH	LIA B6 40, F1 F2 RC100/25 SR VOH	3210 Woolsey Rd
057-050-002	LIA B6 40, F1 F2 RC100/50 SR VOH	LIA B6 40, F1 F2 RC100/25 SR VOH	No address assigned
057-050-003	LIA B6 40, F1 F2 RC100/50 SR VOH	LIA B6 40, F1 F2 RC100/25 SR VOH	3342 Woolsey Rd
057-050-004	LIA B6 40, F1 F2 RC100/50 SR VOH	LIA B6 40, F1 F2 RC100/25 SR VOH	3420 Woolsey Rd, 3426 Woolsey Rd
057-050-005	LIA B6 40, F1 F2 RC100/50 SR VOH	LIA B6 40, F1 F2 RC100/25 SR VOH	3434 Woolsey Rd
057-061-003	LIA B6 40, F1 F2 RC50/50 SR VOH	LIA B6 40, F1 F2 RC50/25 SR VOH	3705 River Rd
057-061-004	LIA B6 40, F1 RC50/50 SR VOH	LIA B6 40, F1 RC50/25 SR VOH	3677 River Rd
057-061-006	LIA B6 40, RC50/50 SR VOH	LIA B6 40, RC50/25 SR VOH	3603 Woolsey Rd
057-061-007	LIA B6 40, RC50/50 SR VOH	LIA B6 40, RC50/25 SR VOH	3607 Woolsey Rd
057-061-011	LIA B6 40, F1 F2 RC50/50 SR VOH	LIA B6 40, F1 F2 RC50/25 SR VOH	3855 River Rd
057-061-016	LIA B6 40 Z, F1 F2 RC50/50 RC100/50 SR VOH	LIA B6 40 Z, F1 F2 RC50/25 RC100/50 SR VOH	4105 River Rd, 3925 Woolsey Rd
057-061-017	LIA B7 Z, F1 F2 RC50/50 RC100/50 SR VOH	LIA B7 Z, F1 F2 RC50/25 RC100/50 SR VOH	3357 River Rd
057-061-022	LIA B7, HD RC50/50 SR VOH	LIA B7, HD RC50/25 SR VOH	3360 River Rd
057-070-025	DA B6 60 Z, F2 RC50/50 RC100/50 VOH	DA B6 60 Z, F2 RC50/25 RC100/50 VOH	4175 Slusser Rd, 4405 Slusser Rd
057-070-029	LIA B6 40 Z, F2 RC50/50 RC100/50 SR VOH	LIA B6 40 Z, F2 RC50/25 RC100/50 SR VOH	4120 Slusser Rd
057-070-031	DA B6 60 Z, F2 RC50/50 VOH	DA B6 60 Z, F2 RC50/25 VOH	4401 Slusser Rd
057-070-042	LIA B6 40 Z, F2 RC50/50 RC100/50 SR VOH	LIA B6 40 Z, F2 RC50/25 RC100/50 SR VOH	No address assigned
057-070-050	LIA B7 Z, BH F2 RC50/50 RC100/50 SR VOH	LIA B7 Z, BH F2 RC50/25 RC100/50 SR VOH	4255 River Rd, 4265 River Rd, 4275 River Rd, 3351 Slusser Rd
057-080-004	LEA B6 60, BH F2 RC50/50 SR VOH	LEA B6 60, BH F2 RC50/25 SR VOH	4040 Piner Rd, 4042 Piner Rd
057-080-020	LIA B6 40 Z, RC50/50 RC100/50 SR VOH	LIA B6 40 Z, RC50/25 RC100/25 SR VOH	2495 Oakwild Ln, 4120 Woolsey Rd
057-080-026	LEA B6 60 Z, BH F2 RC100/50 RC200/50 SR VOH	LEA B6 60 Z, BH F2 RC100/25 RC200/25 SR VOH	4415 Denner Ranch Rd, 4411 Denner Ranch Rd, 2225 Oakwild Ln, 2255 Oakwild Ln, 4390 Woolsey Rd
057-080-029	LEA B7 Z, BH F2 RC50/50 RC100/50 RC200/50 SR VOH	LEA B7 Z, BH F2 RC50/25 RC100/25 RC200/25 SR VOH	4100 Piner Rd, 4106 Piner Rd, 4110 Piner Rd, 4103 Piner Rd, 4108 Piner Rd
057-080-032	LEA B6 60, F2 RC100/50 SR VOH	LEA B6 60, F2 RC100/25 SR VOH	4015 Piner Rd
057-080-035	LEA B6 60, BH F2 RC50/50 SR VOH	LEA B6 60, BH F2 RC50/25 SR VOH	No address assigned
057-080-038	LIA B6 40, BH F2 RC100/50 SR VOH	LIA B6 40, BH F2 RC100/25 SR VOH	2321 Oakwild Ln
057-110-003	LIA B6 40 Z, F1 F2 RC50/50 RC100/50 SR VOH	LIA B6 40 Z, F1 F2 RC50/25 RC100/50 SR VOH	2985 River Rd
057-110-004	LIA B6 40 Z, F1 F2 RC50/50 SR VOH	LIA B6 40 Z, F1 F2 RC50/25 SR VOH	2985 Woolsey Rd
057-110-005	LIA B6 40 Z, F1 F2 RC50/50 RC100/50 SR VOH	LIA B6 40 Z, F1 F2 RC50/25 RC100/50 SR VOH	No address assigned

APN	Existing Zoning	Proposed Zoning	Address
057-110-010	AR B8 Z, RC50/50 SR VOH	AR B8 Z, RC50/25 SR VOH	3205 Woolsey Rd
057-110-015	LIA B6 40 Z, F1 F2 RC50/50 SR VOH	LIA B6 40 Z, F1 F2 RC50/25 SR VOH	No address assigned
057-110-016	LIA B6 40 Z, F1 F2 RC50/50 RC100/50 SR VOH	LIA B6 40 Z, F1 F2 RC50/25 RC100/50 SR VOH	No address assigned
057-120-003	LIA B6 40 Z, F1 F2 RC100/50 SR VOH	LIA B6 40 Z, F1 F2 RC100/25 SR VOH	No address assigned
057-120-006	LIA B6 40 Z, RC100/50 SR VOH	LIA B6 40 Z, RC100/25 SR VOH	2750 Woolsey Rd
058-020-009	RRD B6 20, RC50/50 SR VOH	RRD B6 20, RC50/25 SR VOH	3882 Old Redwood Hwy, 3890 Old Redwood Hwy
058-040-066	PF, SR VOH	PF, RC50 SR VOH	50 Mark West Springs Rd
058-060-036	RR B6 10, G RC50/50 SR VOH	RR B6 10, G RC50/25 SR VOH	408 Mark West Springs Rd, 410 Mark West Springs Rd
058-080-049	R1 B7, SR VOH	R1 B7, VOH	4428 Lavell Rd
058-090-019	PF B7, SR VOH	PF B7, VOH	4655 Lavell Rd
058-090-022	LIA B7, F1 F2 RC50/50 RC100/50 SR VOH	LIA B7, F1 F2 RC50/25 RC100/50 SR VOH	4555 Lavell Rd
058-090-023	LIA B7, SR VOH	LIA B7, VOH	No address assigned
058-101-001	RR B6 10, F1 F2 G RC50/50 RC100/50 SR VOH	RR B6 10, F1 F2 G RC50/25 RC100/50 SR VOH	425 Mark West Springs Rd
059-110-006	LIA B6 40, RC50/50 SR VOH	LIA B6 40, RC50/25 SR VOH	2278 Woolsey Rd
059-120-021	LIA B6 40, RC50/50 VOH	LIA B6 40, RC50/25 VOH	No address assigned
059-120-022	LIA B6 40 Z, F1 F2 RC50/50 SR VOH	LIA B6 40 Z, F1 F2 RC50/25 SR VOH	2250 River Rd
059-120-023	LIA B6 40 Z, F1 F2 RC50/50 SR VOH	LIA B6 40 Z, F1 F2 RC50/25 SR VOH	2487 Woolsey Rd
059-170-037	LIA B6 40, F1 RC50/50 RC100/50 SR VOH	LIA B6 40, F1 RC100/50 SR VOH	5007 Kendall Jackson Ct
059-190-006	LIA B6 40, F1 F2 RC50/50 RC100/50 SR VOH	LIA B6 40, F1 F2 RC50/25 RC100/50 SR VOH	2850 Laughlin Rd
059-190-039	MP 2 AC AVG, F1 F2 RC50 VOH	MP 2 AC AVG, F1 F2 RC100 VOH	No address assigned
059-190-040	MP 2 AC AVG, F2 VOH	MP 2 AC AVG, F2 RC100 VOH	3200 N Laughlin Rd
059-210-009	M2 40000 SQ FT AVG, F1 RC50/25 VOH	M2 40000 SQ FT AVG, F1 RC100/25 VOH	No address assigned
059-210-012	M2 40000 SQ FT AVG, VOH	M2 40000 SQ FT AVG, RC100/25 VOH	3388 Regional Pky
059-210-037	M2 40000 SQ FT AVG, VOH	M2 40000 SQ FT AVG, RC100/25 VOH	3414 Regional Pky
059-210-038	M2 40000 SQ FT AVG, VOH	M2 40000 SQ FT AVG, RC100/25 VOH	3450 Regional Pky
059-210-039	M2 40000 SQ FT AVG, VOH	M2 40000 SQ FT AVG, RC100/25 VOH	1650 Airport Blvd
059-210-044	M2 40000 SQ FT AVG, F1 F2 RC50/25 VOH	M2 40000 SQ FT AVG, F1 F2 RC100/50 VOH	No address assigned
059-210-049	M2 40000 SQ FT AVG, VOH	M2 40000 SQ FT AVG, RC100/25 VOH	No address assigned
059-210-050	M2 40000 SQ FT AVG, VOH	M2 40000 SQ FT AVG, RC100/25 VOH	3215 Brickway Blvd
059-210-053	M2 40000 SQ FT AVG, RC50/25 VOH	M2 40000 SQ FT AVG, RC100/25 VOH	3250 Brickway Blvd, 3270 Brickway Blvd
059-210-056	M2 40000 SQ FT AVG, F2 VOH	M2 40000 SQ FT AVG, F2 RC100/25 VOH	No address assigned
059-210-057	M2 40000 SQ FT AVG, F2 VOH	M2 40000 SQ FT AVG, F2 RC100/25 VOH	3350 Regional Pky, 3354 Regional Pky
059-220-029	RAIL, F1 F2 RC50/50 RC100/50 SR VOH	RAIL, F1 F2 RC100/50 SR VOH	No address assigned
059-220-033	LIA B6 40 Z, F1 F2 RC50/50 RC100/50 SR VOH	LIA B6 40 Z, F1 F2 RC50/25 RC100/50 SR VOH	2521 Laughlin Rd, 2525 Laughlin Rd
059-230-010	LIA B6 40, F1 F2 RC50/50 RC100/50 SR VOH	LIA B6 40, F1 F2 RC100/50 SR VOH	No address assigned
059-230-060	LIA B7, F1 RC100/50 VOH	LIA B7, F1 RC100/25 VOH	5250 Whispering Creek Dr, 844 Vineyard Creek Dr, 842 Vineyard Creek Dr

APN	Existing Zoning	Proposed Zoning	Address
059-230-064	LIA B6 20, F1 RC50/50 RC100/50 SR VOH	LIA B6 20, F1 RC50/25 RC100/50 SR VOH	5201 Fulton Rd
059-230-080	R3 B6 155 DU, RC50/25 SR VOH	R3 B6 155 DU, RC100/25 SR VOH	802 Vineyard Creek Dr
059-230-082	LIA B6 40, MP 2 AC AVG, F1 RC50 RC100 SR VOH	LIA B6 40, MP 2 AC AVG, F1 RC100/25 SR VOH	No address assigned
059-230-083	MP 2 AC AVG, SR VOH	MP 2 AC AVG, RC100 VOH	No address assigned
059-230-084	LIA B7, F1 F2 SR VOH	LIA B7, F1 F2 RC50/25 RC100/50 SR VOH	No address assigned
059-230-085	RR B6 11 DU, VOH	RR B6 11 DU, RC100/50 VOH	504 Airport Blvd, 520 Airport Blvd, 516 Airport Blvd, 514 Airport Blvd, 518 Airport Blvd, 528 Airport Blvd, 522 Airport Blvd, 526 Airport Blvd, 524 Airport Blvd, 512 Airport Blvd, 502 Airport Blvd, 508 Airport Blvd, 530 Airport Blvd, 532 Airport Blvd
059-240-009	M2 40000 SQ FT AVG, MP 2 AC AVG, F1 RC50 RC100 VOH	M2 40000 SQ FT AVG, MP 2 AC AVG, F1 RC100/25 VOH	1070 Airport Blvd, 1062 Airport Blvd, 1080 Airport Blvd, 1058 Airport Blvd
059-240-036	M2 40000 SQ FT AVG, F1 RC50/25 VOH	M2 40000 SQ FT AVG, F1 RC100/25 VOH	No address assigned
059-240-045	M2 40000 SQ FT AVG, VOH	M2 40000 SQ FT AVG, RC100/25 VOH	3490 Regional Pky
059-240-051	M2 40000 SQ FT AVG, F1 RC50/25 VOH	M2 40000 SQ FT AVG, F1 RC100/25 VOH	No address assigned
059-240-062	M2 40000 SQ FT AVG, VOH	M2 40000 SQ FT AVG, RC100/25 VOH	1240 Century Ct A, 1240 Century Ct B, 1240 Century Ct
059-240-063	M2 40000 SQ FT AVG, VOH	M2 40000 SQ FT AVG, RC100/25 VOH	1236 Century Ct
059-240-065	M2 40000 SQ FT AVG, VOH	M2 40000 SQ FT AVG, RC100/25 VOH	1230 Century Ct
059-240-067	LIA B6 40, F1 RC100/50 VOH	LIA B6 40, F1 RC100/25 VOH	870 Vineyard Creek Dr
059-240-072	M2 40000 SQ FT AVG, VOH	M2 40000 SQ FT AVG, RC100/25 VOH	133 Aviation Blvd
059-240-076	M2 40000 SQ FT AVG, F1 RC50/25 VOH	M2 40000 SQ FT AVG, F1 RC100/25 VOH	No address assigned
059-300-003	LIA B6 20, F1 F2 RC50/50 SR VOH	LIA B6 20, F1 F2 RC50/25 SR VOH	No address assigned
059-320-010	LIA B6 40, F1 F2 RC50/50 SR VOH	LIA B6 40, F1 F2 RC50/25 SR VOH	2450 River Rd
059-320-016	LIA B6 40 Z, RC50/50 SR VOH	LIA B6 40 Z, RC50/25 SR VOH	2587 Woolsey Rd
059-320-017	LIA B6 40 Z, F1 F2 RC50/50 SR VOH	LIA B6 40 Z, F1 F2 RC50/25 SR VOH	2480 River Rd, 2617 Woolsey Rd
059-350-094	PF, SR VOH	PF, VOH	4400 Day School Pl
060-010-022	LEA B6 60, BH F2 RC200/50 SR VOH	LEA B6 60, BH F2 RC200/25 SR VOH	No address assigned
060-010-040	DA B6 40, LEA B6 60, BH F2 RC200/50 SR VOH	DA B6 40, LEA B6 60, BH F2 RC200/25 SR VOH	No address assigned
060-010-041	DA B6 40, LEA B6 60, BH F2 RC200/50 SR VOH	DA B6 40, LEA B6 60, BH F2 RC200/25 SR VOH	No address assigned
060-060-006	DA B6 40, BH F2 LG/116 RC100/50 RC200/50 SR VOH	DA B6 40, BH F2 LG/116 RC100/25 RC200/25 SR VOH	No address assigned
060-060-054	LEA B6 100, BH F1 F2 RC50/25 RC100/25 SR VOH	LEA B6 100, BH F1 F2 RC100/25 SR VOH	No address assigned
060-070-005	LEA B6 100 Z, BH F2 RC200/50 SR VOH	LEA B6 100 Z, BH F2 RC200/25 SR VOH	4494 Todd Rd
060-080-012	DA B6 40, BH F2 RC200/50 SR VOH	DA B6 40, BH F2 RC200/25 SR VOH	No address assigned
060-100-003	DA B6 40, BH F2 LG/116 SR VOH	DA B6 40, F2 LG/116 SR VOH	No address assigned
060-100-015	DA B6 40, BH F2 LG/116 SR VOH	DA B6 40, F2 LG/116 SR VOH	6620 Hutchins Ave
060-120-002	DA B6 40, F2 LG/116 RC200/50	DA B6 40, F2 LG/116 RC200/25	No address assigned
060-120-003	DA B6 40, F2 LG/116 RC200/50 VOH	DA B6 40, F2 LG/116 RC200/25 VOH	6711 Walker Ave

APN	Existing Zoning	Proposed Zoning	Address
060-120-012	DA B6 40, BH F2 LG/116 RC200/50 VOH	DA B6 40, BH F2 LG/116 RC200/25 VOH	6704 Palm Ave
060-120-017	DA B6 40, F2 LG/116 RC200/50 VOH	DA B6 40, F2 LG/116 RC200/25 VOH	6713 Walker Ave
060-221-004	DA B6 10, F2 RC200/50 SR VOH	DA B6 10, F2 RC200/25 SR VOH	200 Pleasant Hill Rd
060-221-026	DA B6 10, F2 RC200/50 SR VOH	DA B6 10, F2 RC200/25 SR VOH	8272 Pillow Rd, 8270 Pillow Rd
060-221-027	DA B6 10, F2 RC200/50 SR VOH	DA B6 10, F2 RC200/25 SR VOH	8174 Whited Rd
060-221-030	DA B6 10, F2 RC200/50 SR VOH	DA B6 10, F2 RC200/25 SR VOH	8167 Whited Rd
060-221-045	DA B6 10, F2 RC200/50 SR VOH	DA B6 10, F2 RC200/25 SR VOH	416 Pleasant Hill Rd
060-290-033	DA B6 40, BH F2 RC200/50 SR VOH	DA B6 40, BH F2 RC200/25 SR VOH	No address assigned
060-290-037	DA B6 40, BH F2 RC200/50 SR VOH	DA B6 40, BH F2 RC200/25 SR VOH	1209 High School Rd, 1211 High School Rd
060-290-038	DA B6 40, BH F2 RC200/50 SR VOH	DA B6 40, BH F2 RC200/25 SR VOH	1151 High School Rd
060-290-041	DA B6 40, BH F2 RC200/50 SR VOH	DA B6 40, BH F2 RC200/25 SR VOH	831 High School Rd
060-330-017	DA B6 40, BH F2 RC200/50 VOH	DA B6 40, BH F2 RC200/25 VOH	No address assigned
060-330-024	DA B6 40 Z, BH F2 RC100/50 RC200/50 SR	DA B6 40 Z, BH F2 RC200/25 SR VOH	No address assigned
060-330-025	DA B6 40, BH F2 RC100/25 RC200/25 SR VOH	DA B6 40, BH F2 RC200/25 SR VOH	No address assigned
060-330-026	DA B6 40 Z, BH F2 RC100/50 RC200/50 SR	DA B6 40 Z, BH F2 RC200/25 SR VOH	1405 High School Rd, 1407 High School Rd
060-330-028	LEA B6 60 Z, BH F2 RC200/50 SR VOH	LEA B6 60 Z, BH F2 RC200/25 SR VOH	5744 Occidental Rd
060-330-029	LEA B6 60 Z, BH F2 RC100/25 RC200/25 SR VOH	LEA B6 60 Z, BH F2 RC200/25 SR VOH	No address assigned
060-330-030	LEA B6 60 Z, BH F2 RC100/25 RC200/25 SR VOH	LEA B6 60 Z, BH F2 RC200/25 SR VOH	No address assigned
060-330-031	DA B6 40 Z, BH F2 RC100/25 RC200/25 SR	DA B6 40 Z, BH F2 RC200/25 SR VOH	No address assigned
060-330-034	DA B6 40, BH F2 RC200/50 SR VOH	DA B6 40, BH F2 RC200/25 SR VOH	7380 Occidental Rd, 7378 Occidental Rd
060-330-035	DA B6 40, BH F2 RC100/25 RC200/25 SR VOH	DA B6 40, BH F2 RC200/25 SR VOH	7000 Occidental Rd
061-010-009	DA B6 20 Z, RC200/50	DA B6 20 Z, RC200/25	11395 Graton Rd
061-010-010	DA B6 20 Z, RC200/50	DA B6 20 Z, RC200/25	11395 Graton Rd
061-010-011	DA B6 20 Z, RC200/50	DA B6 20 Z, RC200/25	11651 Graton Rd
061-010-039	DA B6 20 Z, RC200/50	DA B6 20 Z, RC200/25	11321 Graton Rd
061-010-040	DA B6 20 Z, RC200/50	DA B6 20 Z, RC200/25	11381 Graton Rd
061-010-043	DA B6 20 Z, RC200/50	DA B6 20 Z, RC200/25	11215 Graton Rd
061-010-044	DA B6 20 Z, RC200/50	DA B6 20 Z, RC200/25	11289 Graton Rd
061-010-047	DA B6 20 Z, RC200/50	DA B6 20 Z, RC200/25	11650 Graton Rd, 11648 Graton Rd
061-010-062	DA B6 20 Z, RC200/50	DA B6 20 Z, RC200/25	11697 Graton Rd
061-022-028	DA B6 20 Z, RC100/50 SR	DA B6 20 Z, RC100/25 SR	9900 Occidental Rd
061-022-031	RR B6 2, RC100/50 SR	RR B6 2, RC100/25 SR	9760 Occidental Rd
061-022-035	RR B6 2, RC100/50 SR	RR B6 2, RC100/25 SR	No address assigned
061-030-011	DA B6 20 Z, BH F2 RC200/50 SR	DA B6 20 Z, BH F2 RC200/25 SR	10610 Mill Station Rd
061-030-015	DA B6 20 Z, BH F2 RC200/50 SR	DA B6 20 Z, BH F2 RC200/25 SR	No address assigned
061-030-022	DA B6 20 Z, BH F2 RC200/50 SR	DA B6 20 Z, BH F2 RC200/25 SR	2759 Dyer Ave

APN	Existing Zoning	Proposed Zoning	Address
061-040-038	DA B6 20, BH F2 RC200/50 SR	DA B6 20, BH F2 RC200/25 SR	9280 Occidental Rd
061-040-053	DA B6 20, RC100/50 SR	DA B6 20, RC100/25 SR	9323 Occidental Rd, 9878 Mill Station Rd
061-040-054	DA B6 20, BH F2 RC100/50 RC200/50 SR	DA B6 20, BH F2 RC100/25 RC200/25 SR	9323 Occidental Rd
061-040-073	DA B6 20, F2 LG/116 RC200/50 SR VOH	DA B6 20, F2 LG/116 RC200/25 SR VOH	1704 Barlow Ln, 1700 Barlow Ln
061-040-076	DA B6 20, RC100/50 SR	DA B6 20, RC100/25 SR	9550 Occidental Rd
061-040-077	DA B6 20, RC100/50 SR	DA B6 20, RC100/25 SR	10095 Green Meadow Rd
061-040-084	DA B6 20, BH F2 RC100/50 SR	DA B6 20, BH F2 RC100/25 SR	10344 Mill Station Rd, 10342 Mill Station Rd
061-060-008	RRD B6 40, RC200/50	RRD B6 40, RC200/25	2508 Green Hill Rd
061-060-011	DA B6 20 Z, RC200/50	DA B6 20 Z, RC200/25	2499 Green Hill Rd
061-060-012	DA B6 20 Z, RC200/50	DA B6 20 Z, RC200/25	11697 Graton Rd
061-060-014	DA B6 20 Z, RC200/50	DA B6 20 Z, RC200/25	2401 Green Hill Rd
061-060-015	DA B6 20 Z, RC200/50	DA B6 20 Z, RC200/25	2255 Green Hill Rd
061-060-024	RRD B6 40, RC200/50	RRD B6 40, RC200/25	11796 Graton Rd
061-060-025	RRD B6 40, RC200/50	RRD B6 40, RC200/25	11900 Graton Rd
061-060-031	DA B6 20 Z, RC200/50	DA B6 20 Z, RC200/25	11698 Graton Rd
061-060-032	DA B6 20 Z, RC200/50	DA B6 20 Z, RC200/25	11676 Graton Rd
061-060-042	DA B6 20 Z, RC200/50	DA B6 20 Z, RC200/25	2477 Green Hill Rd
061-100-013	RR B6 2, RC100/50 SR	RR B6 2, RC100/25 SR	9689 Occidental Rd
061-100-069	RR B6 2, RC100/50	RR B6 2, RC100/25	9871 Mill Station Rd
061-100-070	RR B6 2, RC100/50 SR	RR B6 2, RC100/25 SR	9885 Mill Station Rd
061-100-071	RR B6 2, RC100/50 SR	RR B6 2, RC100/25 SR	9601 Occidental Rd
061-100-075	DA B7, BH F2 RC200/50 SR VOH	DA B7, BH F2 RC200/25 SR VOH	9499 Mill Station Rd
061-110-002	DA B6 20, F2 LG/116 RC200/50 SR VOH	DA B6 20, F2 LG/116 RC200/25 SR VOH	8892 Cider Springs Rd
061-110-051	DA B6 20, F2 LG/116 RC200/50 SR VOH	DA B6 20, F2 LG/116 RC200/25 SR VOH	8760 Cider Springs Rd
061-110-052	DA B6 20, F2 RC200/50 SR VOH	DA B6 20, F2 RC200/25 SR VOH	8750 Cider Springs Rd
061-110-062	DA B6 20, F2 LG/116 RC200/50 SR VOH	DA B6 20, F2 LG/116 RC200/25 SR VOH	8800 Cider Springs Rd, 8798 Cider Springs Rd
061-130-017	DA B6 20 Z, RC100/50	DA B6 20 Z, RC100/25	9845 Cherry Ridge Rd, 1060 Ferguson Rd
061-130-091	DA B6 20 Z, RC100/50	DA B6 20 Z, RC100/25	No address assigned
061-141-001	DA B6 20 Z, RC100/50	DA B6 20 Z, RC100/25	9300 Mill Station Rd
061-141-006	RR B6 2, RC100/50	RR B6 2, RC100/25	1156 Ferguson Rd
061-141-007	RR B6 2, RC100/50	RR B6 2, RC100/25	1200 Ferguson Rd
061-141-008	RR B6 2, RC100/50	RR B6 2, RC100/25	1260 Ferguson Rd
061-141-009	RR B6 2, RC100/50	RR B6 2, RC100/25	9164 Mill Station Rd
061-141-010	RR B6 2, RC100/50	RR B6 2, RC100/25	1300 Ferguson Rd
061-142-002	RR B6 2, RC100/50	RR B6 2, RC100/25	9040 Mill Station Rd
061-142-003	RR B6 2, RC100/50	RR B6 2, RC100/25	9024 Mill Station Rd

APN	Existing Zoning	Proposed Zoning	Address
061-142-004	RR B6 2, F2 RC100/50	RR B6 2, F2 RC100/25	9012 Mill Station Rd
061-142-006	RR B6 2, RC100/50	RR B6 2, RC100/25	9155 Mill Station Rd
061-142-007	RR B6 2, RC100/50	RR B6 2, RC100/25	9050 Mill Station Rd
061-142-008	DA B6 20, F2 RC100/50 RC200/50 SR VOH	DA B6 20, F2 RC100/25 RC200/25 SR VOH	9207 Mill Station Rd
061-143-051	DA B6 20, F2 RC200/50 SR VOH	DA B6 20, F2 RC200/25 SR VOH	9051 Mill Station Rd
061-143-058	DA B6 20, F2 RC200/50 SR VOH	DA B6 20, F2 RC200/25 SR VOH	1349 Ferguson Rd
061-151-006	DA B6 20, F2 RC200/50 SR VOH	DA B6 20, F2 RC200/25 SR VOH	8620 Mill Station Rd
061-151-007	DA B6 20, F2 RC200/50 SR VOH	DA B6 20, F2 RC200/25 SR VOH	8914 Mill Station Rd
061-151-008	DA B6 20, F2 RC200/50 SR VOH	DA B6 20, F2 RC200/25 SR VOH	8910 Mill Station Rd
061-151-025	DA B6 20, F2 RC200/50 SR VOH	DA B6 20, F2 RC200/25 SR VOH	8770 Mill Station Rd
061-170-032	DA B6 20, F2 RC200/50 SR VOH	DA B6 20, F2 RC200/25 SR VOH	8905 Mill Station Rd
061-170-035	DA B6 20, F2 RC200/50 SR	DA B6 20, F2 RC200/25 SR	707 Mill Station Ranch Rd
061-210-002	DA B6 20 Z, RC100/50 SR	DA B6 20 Z, RC100/25 SR	9901 Occidental Rd
062-010-005	DA B6 20 Z, RC200/50	DA B6 20 Z, RC200/25	No address assigned
062-010-015	AR B6 3, RC100/50 RC200/50	AR B6 3, RC100/50 RC200/25	No address assigned
062-010-023	DA B6 20 Z, RC100/50 RC200/50	DA B6 20 Z, RC100/25 RC200/25	No address assigned
062-010-044	RR B6 3, RC200/50	RR B6 3, RC200/25	No address assigned
062-010-045	RR B6 3, RC200/50	RR B6 3, RC200/25	No address assigned
062-010-046	RR B6 3, RC100/50 RC200/50	RR B6 3, RC100/50 RC200/25	3975 Timberlake Rd
062-010-049	RR B6 3, RC200/50	RR B6 3, RC200/25	No address assigned
062-010-055	DA B6 10, RC200/50	DA B6 10, RC200/25	5635 Lone Pine Rd
062-010-056	DA B6 10, RC200/50	DA B6 10, RC200/25	5505 Lone Pine Rd
062-021-001	RR B6 3, RC200/50	RR B6 3, RC200/25	5626 McFarlane Rd
062-033-001	RR B6 2, RC200/50	RR B6 2, RC200/25	3616 Twig Ave
062-033-002	RR B6 2, RC200/50	RR B6 2, RC200/25	3700 Twig Ave
062-033-003	RR B6 2, RC200/50	RR B6 2, RC200/25	3714 Twig Ave
062-033-004	RR B6 3, RC200/50	RR B6 3, RC200/25	3760 Twig Ave
062-033-005	RR B6 3, RC200/50	RR B6 3, RC200/25	3796 Twig Ave, 3798 Twig Ave
062-033-006	RR B6 3, RC100/50 RC200/50	RR B6 3, RC100/50 RC200/25	3800 Twig Ave
062-070-019	RR B6 3, RC100/50	RR B6 3, RC100/25	4601 Daywalt Rd
062-070-020	RR B6 3, RC100/50	RR B6 3, RC100/25	4581 Daywalt Rd
062-070-021	RR B6 3, RC100/50	RR B6 3, RC100/25	4551 Daywalt Rd, 4553 Daywalt Rd
062-080-017	RR B6 3, RC100/50	RR B6 3, RC100/25	4688 Daywalt Rd
062-080-018	RR B6 3, RC100/50	RR B6 3, RC100/25	4704 Daywalt Rd
062-100-006	AR B6 3, RC100/50	AR B6 3, RC100/25	5841 Volkerts Rd
062-100-017	AR B6 3, RC100/50	AR B6 3, RC100/25	5794 Volkerts Rd
062-100-018	AR B6 3, RC100/50	AR B6 3, RC100/25	5840 Volkerts Rd
062-100-031	AR B6 3, RC100/50	AR B6 3, RC100/25	5791 Volkerts Rd
062-100-035	AR B6 3, RC100/50	AR B6 3, RC100/25	5801 Volkerts Rd

APN	Existing Zoning	Proposed Zoning	Address
062-100-036	AR B6 3, RC100/50	AR B6 3, RC100/25	5809 Volkerts Rd
062-112-012	AR B6 4, RC100/50	AR B6 4, RC100/25	4833 Turner Rd, 4829 Turner Rd
062-112-013	AR B6 4, RC100/50	AR B6 4, RC100/25	4875 Turner Rd
062-112-017	AR B6 4, HD RC100/50	AR B6 4, HD RC100/25	4676 Hessel Rd, 4674 Hessel Rd
062-114-039	AR B6 3, RC100/50	AR B6 3, RC100/25	4859 Paulsen Ln, 4857 Paulsen Ln
062-114-040	AR B6 3, RC100/50	AR B6 3, RC100/25	4835 Paulsen Ln
062-114-041	AR B6 3, RC100/50	AR B6 3, RC100/25	4755 Paulsen Ln
062-114-042	AR B6 3, RC100/50	AR B6 3, RC100/25	No address assigned
062-114-046	AR B6 3, RC100/50	AR B6 3, RC100/25	5169 Hessel Ave
062-114-060	AR B6 3, RC100/50	AR B6 3, RC100/25	4717 Paulsen Ln
062-120-004	AR B6 3, RC100/50	AR B6 3, RC100/25	5012 Busch Ln
062-120-005	AR B6 3, RC100/50	AR B6 3, RC100/25	4910 Turner Rd
062-120-006	AR B6 3, RC100/50	AR B6 3, RC100/25	No address assigned
062-120-007	AR B6 3, RC100/50	AR B6 3, RC100/25	5050 Turner Rd
062-120-009	AR B6 3, RC100/50	AR B6 3, RC100/25	5120 Turner Rd
062-120-010	AR B6 3, RC100/50	AR B6 3, RC100/25	5280 Turner Rd
062-120-011	AR B6 3, RC100/50	AR B6 3, RC100/25	5207 Turner Rd
062-120-026	AR B6 3, RC100/50	AR B6 3, RC100/25	5005 Busch Ln
062-120-056	AR B6 5, RC100/50	AR B6 5, RC100/25	4949 Turner Rd
062-120-072	AR B6 5, RC100/50	AR B6 5, RC100/25	5253 Turner Rd
062-130-010	DA B6 10, RC100/50	DA B6 10, RC100/25	5277 Blank Rd
062-130-011	DA B6 10, RC100/50	DA B6 10, RC100/25	5235 Blank Rd, 5237 Blank Rd
062-130-012	DA B6 10, RC100/50	DA B6 10, RC100/25	5217 Blank Rd, 5219 Blank Rd
062-150-046	DA B6 10, RC100/50	DA B6 10, RC100/25	5125 Blank Rd
062-150-047	DA B6 10, RC100/50	DA B6 10, RC100/25	5101 Blank Rd
062-240-011	LEA B6 60 Z, F1 F2 RC200/50 VOH	LEA B6 60 Z, F1 F2 RC200/25 VOH	No address assigned
062-240-013	DA B6 10 Z, F1 RC200/50 SR VOH	DA B6 10 Z, F1 RC200/25 SR VOH	No address assigned
062-240-015	LEA B6 60 Z, F1 F2 RC200/50 SR VOH	LEA B6 60 Z, F1 F2 RC200/25 SR VOH	No address assigned
062-240-023	LEA B6 60 Z, F1 F2 RC200/50 SR VOH	LEA B6 60 Z, F1 F2 RC200/25 SR VOH	No address assigned
062-240-026	LEA B6 60 Z, F1 F2 RC200/50 SR VOH	LEA B6 60 Z, F1 F2 RC200/25 SR VOH	5002 Llano Rd, 5004 Llano Rd, 5006 Llano Rd, 5008 Llano Rd, 5010 Llano Rd, 5000 Llano Rd, 5012 Llano Rd, 5217 Llano Rd
062-240-027	LEA B6 60 Z, F1 F2 RC200/50 SR VOH	LEA B6 60 Z, F1 F2 RC200/25 SR VOH	No address assigned
062-240-028	LEA B6 60 Z, F1 F2 RC200/50 SR VOH	LEA B6 60 Z, F1 F2 RC200/25 SR VOH	No address assigned
062-240-029	LEA B6 60 Z, F1 F2 RC200/50 SR VOH	LEA B6 60 Z, F1 F2 RC200/25 SR VOH	No address assigned
062-240-033	DA B6 40, BH F1 F2 RC100/50 RC200/50 VOH	DA B6 40, BH F1 F2 RC100/25 RC200/25 VOH	4801 Llano Rd, 4805 Llano Rd
063-081-017	DA B6 10, RC100/50	DA B6 10, RC100/25	1258 Christopher Ct
063-081-020	DA B6 10, RC100/50	DA B6 10, RC100/25	1259 Christopher Ct
063-090-001	DA B6 10, RC100/50	DA B6 10, RC100/25	1589 Schaeffer Rd, 1587 Schaeffer Rd

APN	Existing Zoning	Proposed Zoning	Address
063-090-004	DA B6 40 Z, RC100/50 RC200/50	DA B6 40 Z, RC200/25	1610 Cunningham Rd
063-090-022	DA B6 10, RC200/50	DA B6 10, RC200/25	5635 Lone Pine Rd
063-090-095	DA B6 40 Z, RC200/50	DA B6 40 Z, RC200/25	5801 Lone Pine Rd
063-100-005	RR B6 2, RC200/50	RR B6 2, RC200/25	5570 Lone Pine Rd
063-100-006	RR B6 2, RC200/50	RR B6 2, RC200/25	5590 Lone Pine Rd
063-100-007	RR B6 2, RC200/50	RR B6 2, RC200/25	5400 Lone Pine Rd
063-100-015	RR B6 2, RC200/50	RR B6 2, RC200/25	No address assigned
063-100-019	RR B6 2, RC200/50 SR	RR B6 2, RC200/25 SR	3314 Hwy 116 S, 3320 Hwy 116 S, 3306 Hwy 116 S
063-100-026	RR B6 2, RC200/50	RR B6 2, RC200/25	3380 Hwy 116 S
063-100-027	RR B6 2, RC200/50 SR	RR B6 2, RC200/25 SR	3376 Hwy 116 S
063-100-038	RR B6 2, RC200/50	RR B6 2, RC200/25	5255 Val Lee Ln
063-100-039	RR B6 2, RC200/50	RR B6 2, RC200/25	5249 Val Lee Ln
063-100-052	RR B6 2, RC200/50	RR B6 2, RC200/25	3520 Hwy 116 S
063-100-053	RR B6 2, RC200/50	RR B6 2, RC200/25	3333 Stone Station Rd
063-100-054	RR B6 2, RC200/50	RR B6 2, RC200/25	No address assigned
063-100-068	RR B6 2, RC200/50	RR B6 2, RC200/25	No address assigned
063-100-069	RR B6 2, RC200/50	RR B6 2, RC200/25	5400 Lone Pine Rd
063-100-070	RR B6 2, RC200/50	RR B6 2, RC200/25	No address assigned
063-100-071	RR B6 2, RC200/50	RR B6 2, RC200/25	5243 Val Lee Ln
063-110-029	AR B6 4, F1 F2 RC50/50 VOH	AR B6 4, F1 F2 RC50/25 VOH	3723 Mt Vernon Rd
063-120-008	RR B6 4, RC200/50	RR B6 4, RC200/25	3135 Old Gravenstein Hwy
063-120-009	RR B6 4, F2 RC200/50 VOH	RR B6 4, F2 RC200/25 VOH	No address assigned
063-120-012	DA B6 40, F1 F2 RC200/50 VOH	DA B6 40, F1 F2 RC200/25 VOH	3075 Old Gravenstein Hwy, 2915 Hwy 116
063-120-021	AR B6 2, RC200/50	AR B6 2, RC200/25	2995 Old Gravenstein Hwy
063-120-024	AR B6 2, RC200/50	AR B6 2, RC200/25	3055 Old Gravenstein Hwy, 3063 Old Gravenstein Hwy
063-120-025	AR B6 2, RC200/50 VOH	AR B6 2, RC200/25 VOH	3055 Old Gravenstein Hwy
063-130-009	RR B6 2, RC200/50 SR	RR B6 2, RC200/25 SR	3250 Hwy 116 S, 3260 Hwy 116 S
063-130-010	RR B6 2, RC200/50	RR B6 2, RC200/25	3175 Stone Station Rd
063-130-026	RR B6 2, RC200/50 SR	RR B6 2, RC200/25 SR	3200 Hwy 116 S
063-130-039	AR B6 2, RC200/50 SR	AR B6 2, RC200/25 SR	3000 Hwy 116 S
063-130-040	RR B6 2, RC200/50 SR	RR B6 2, RC200/25 SR	3022 Hwy 116 S
063-130-041	RR B6 2, RC200/50	RR B6 2, RC200/25	3044 Hwy 116 S
063-130-052	RR B6 2, RC200/50	RR B6 2, RC200/25	No address assigned
063-150-010	DA B6 40, BH F2 RC200/50 SR VOH	DA B6 40, BH F2 RC200/25 SR VOH	2409 Meier Rd
063-150-024	DA B6 40, BH F2 RC200/50 SR VOH	DA B6 40, BH F2 RC200/25 SR VOH	2515 Hwy 116 S
063-160-011	DA B6 40, BH F2 RC100/50 RC200/50 SR VOH	DA B6 40, BH F2 RC100/50 RC200/25 SR VOH	2505 Hwy 116 S
063-170-001	DA B6 40, BH F2 RC200/50 VOH	DA B6 40, BH F2 RC200/25 VOH	2503 Meier Rd

APN	Existing Zoning	Proposed Zoning	Address
063-170-017	DA B6 40, F1 F2 RC200/50 VOH	DA B6 40, F1 F2 RC200/25 VOH	2489 Morse Rd
063-170-018	DA B6 40, BH F1 F2 RC200/50 VOH	DA B6 40, F1 F2 RC200/25 VOH	No address assigned
063-180-015	DA B6 40, F2 RC200/50 SR VOH	DA B6 40, F2 RC200/25 SR VOH	4723 Todd Rd, 4725 Todd Rd
063-180-022	DA B6 40, BH F1 F2 RC200/50 SR VOH	DA B6 40, BH F1 F2 RC200/25 SR VOH	4795 Todd Rd
063-180-043	LEA B6 100 Z, BH F1 F2 RC100/25 RC200/25 SR VOH	LEA B6 100 Z, BH F1 F2 RC200/25 SR VOH	No address assigned
063-180-044	LEA B6 100 Z, BH F1 F2 RC200/50 SR VOH	LEA B6 100 Z, BH F1 F2 RC200/25 SR VOH	4600 Todd Rd
063-260-001	DA B6 40, BH F2 RC200/50 SR VOH	DA B6 40, BH F2 RC200/25 SR VOH	1720 Cooper Rd, 1725 Cooper Rd
063-260-002	DA B6 40, BH F2 RC200/50 VOH	DA B6 40, BH F2 RC200/25 VOH	1764 Cooper Rd
063-260-003	DA B6 40, BH F2 RC100/50 RC200/50 VOH	DA B6 40, BH F2 RC100/50 RC200/25 VOH	No address assigned
063-260-004	DA B6 40, BH F2 RC100/50 RC200/50 VOH	DA B6 40, BH F2 RC100/50 RC200/25 VOH	No address assigned
063-260-005	AR B6 10, F2 RC200/50 VOH	AR B6 10, F2 RC200/25 VOH	No address assigned
063-260-006	AR B6 10, F2 RC200/50 VOH	AR B6 10, F2 RC200/25 VOH	No address assigned
063-260-008	AR B6 10, F2 RC200/50 VOH	AR B6 10, F2 RC200/25 VOH	No address assigned
063-280-024	DA B6 10, RC100/50	DA B6 10, RC100/25	1495 Schaeffer Rd
063-280-039	DA B6 10, RC100/50	DA B6 10, RC100/25	No address assigned
063-280-042	DA B6 10, RC100/50	DA B6 10, RC100/25	1579 Schaeffer Rd
063-280-043	DA B6 10, RC100/50	DA B6 10, RC100/25	1583 Schaeffer Rd
063-280-048	DA B6 10, RC100/50	DA B6 10, RC100/25	1711 Schaeffer Rd, 1713 Schaeffer Rd, 1709 Schaeffer Rd
063-280-049	DA B6 10, RC100/50	DA B6 10, RC100/25	1633 Schaeffer Rd
063-360-002	DA B7, RC200/50	DA B7, RC200/25	1563 Cunningham Rd, 1567 Cunningham Rd
064-040-004	RR B7, LG/MTN RC50/50 SR X	RR B7, LG/MTN RC50/25 SR X	18843 Spring Dr
064-080-045	RR B7, LG/MTN RC50/50 SR X	RR B7, LG/MTN RC50/25 SR X	19191 Spring Dr
066-191-003	AR B6 5, RC50/50	AR B6 5, RC50/25	1371 Woody Creek Ln
066-191-007	AR B8 Z, RC50/50 VOH	AR B8 Z, RC50/25 VOH	9000 Starr Rd
066-191-012	AR B6 2.5, RC50/50	AR B6 2.5, RC50/25	1315 Woody Creek Ln
066-191-041	AR B6 2.5, F1 F2 RC50/50 VOH	AR B6 2.5, F1 F2 RC50/25 VOH	8519 Starr Rd, 8521 Starr Rd
066-191-049	AR B6 2.5, RC50/50	AR B6 2.5, RC50/25	1401 Woody Creek Ln
066-191-050	AR B6 2.5, RC50/50	AR B6 2.5, RC50/25	1407 Woody Creek Ln
066-200-008	DA B6 15, F1 F2 RC50/50 VOH	DA B6 15, F1 F2 RC50/25 VOH	8151 Starr Rd, 1809 Amber Ridge Way
066-200-020	DA B6 15, F1 F2 RC50/50 VOH	DA B6 15, F1 F2 RC50/25 VOH	8025 Starr Rd, 8021 Starr Rd
066-200-024	DA B6 15, F1 F2 RC50/50 VOH	DA B6 15, F1 F2 RC50/25 VOH	8467 Starr Rd, 8465 Starr Rd
066-200-033	DA B7, F1 F2 RC50/50 VOH	DA B7, F1 F2 RC50/25 VOH	1870 Amber Ridge Way
066-210-061	DA B6 40 Z, F1 RC50/50 VOH	DA B6 40 Z, F1 RC50/25 VOH	7193 Windsor Rd
066-210-088	DA B6 40 Z, F1 F2 RC50/50 SR VOH	DA B6 40 Z, F1 F2 RC50/25 SR VOH	7461 Windsor Rd
066-220-019	DA B6 40, F1 F2 RC50/50 RC100/50 SR VOH	DA B6 40, F1 F2 RC50/25 RC100/50 SR VOH	7390 Starr Rd, 7394 Starr Rd, 7392 Starr Rd, 7398 Starr Rd
066-220-029	DA B6 40 Z, F1 F2 RC50/50 RC100/50 SR VOH	DA B6 40 Z, F1 F2 RC50/25 RC100/50 SR VOH	6403 Windsor Rd

APN	Existing Zoning	Proposed Zoning	Address
066-220-041	DA B6 40 Z, F1 F2 RC50/50 SR VOH	DA B6 40 Z, F1 F2 RC50/25 SR VOH	6401 Windsor Rd
066-220-042	DA B6 40 Z, F1 F2 RC50/50 SR VOH	DA B6 40 Z, F1 F2 RC50/25 SR VOH	6431 Windsor Rd, 6561 Windsor Rd
066-230-075	LIA B6 60, F1 F2 RC50/50 RC200/100 VOH	LIA B6 60, F1 F2 RC50/25 RC200/100 VOH	No address assigned
066-230-076	LIA B6 60, F1 RC50/50 RC200/100 VOH	LIA B6 60, F1 RC50/25 RC200/100 VOH	No address assigned
066-230-077	LIA B6 60, F1 RC50/50 RC200/100	LIA B6 60, F1 RC50/25 RC200/100	No address assigned
066-240-008	DA B6 40 Z, F1 F2 RC50/50 SR VOH	DA B6 40 Z, F1 F2 RC50/25 SR VOH	6065 Windsor Rd
066-240-015	DA B6 40 Z, F2 RC50/50 RC100/50 SR VOH	DA B6 40 Z, F2 RC50/25 RC100/50 SR VOH	2991 Mark West Station Rd
066-240-033	DA B6 40 Z, F1 F2 RC50/50 SR VOH	DA B6 40 Z, F1 F2 RC50/25 SR VOH	No address assigned
066-240-035	DA B6 40 Z, F1 F2 RC50/50 RC100/50 SR VOH	DA B6 40 Z, F1 F2 RC50/25 RC100/50 SR VOH	2749 Silk Rd
066-250-009	DA B6 10, F1 F2 RC50/50 VOH	DA B6 10, F1 F2 RC50/25 VOH	No address assigned
066-250-020	DA B6 40, RC50/50 VOH	DA B6 40, RC50/25 VOH	7129 Windsor Rd
066-280-006	DA B6 60 Z, F2 RC50/50 RC100/50 SR VOH	DA B6 60 Z, F2 RC50/25 RC100/50 SR VOH	4300 Mark West Station Rd
066-280-009	DA B6 60, F2 RC50/50 RC100/50 VOH	DA B6 60, F2 RC50/25 RC100/50 VOH	105 Old Vine Ln, 3031 Mark West Station Rd
066-280-013	DA B6 60, RC50/50 VOH	DA B6 60, RC50/25 VOH	2666 Mark West Station Rd
066-280-028	DA B6 60, F2 RC50/50	DA B6 60, F2 RC50/25	150 Old Vine Ln
066-280-036	DA B6 60 Z, F2 RC50/50 VOH	DA B6 60 Z, F2 RC50/25 VOH	5107 Slusser Rd
066-280-037	DA B6 60 Z, F2 RC50/50	DA B6 60 Z, F2 RC50/25	No address assigned
066-280-044	DA B6 60, F2 RC50/50 RC100/50 VOH	DA B6 60, F2 RC50/25 RC100/50 VOH	150 Old Vine Ln
066-280-048	DA B6 60, F2 RC50/50 RC100/50 SR VOH	DA B6 60, F2 RC50/25 RC100/50 SR VOH	3975 Mark West Station Rd, 3915 Mark West Station Rd
066-290-027	RRD B6 20, RC50/50 SR	RRD B6 20, RC50/25 SR	1396 Windsor River Rd, 9248 Eastside Rd
066-290-040	RRD B6 20, RC50/50 SR	RRD B6 20, RC50/25 SR	9030 Eastside Rd
066-321-011	LIA B6 60 Z, F1 F2 RC50/50 RC200/100 SR VOH	LIA B6 60 Z, F1 F2 RC50/25 RC200/100 SR VOH	11079 Eastside Rd
066-321-016	LIA B6 60 Z, RC50/50 SR VOH	LIA B6 60 Z, RC50/25 SR VOH	No address assigned
066-321-019	LIA B6 60 Z, F1 F2 RC50/50 RC200/100 SR VOH	LIA B6 60 Z, F1 F2 RC50/25 RC200/100 SR VOH	No address assigned
066-321-021	LIA B6 60 Z, RC50/50 SR VOH	LIA B6 60 Z, RC50/25 SR VOH	No address assigned
066-322-032	RRD B6 20, RC50/50 SR VOH	RRD B6 20, RC50/25 SR VOH	11274 Eastside Rd, 11278 Eastside Rd
067-011-026	RR B6 5, RC200/50	RR B6 5, RC200/25	5441 Buttercup Dr
067-080-004	RR B6 5, RC50/50	RR B6 5, RC50/25	5361 Linda Ln
067-080-005	RR B6 5, RC50/50	RR B6 5, RC50/25	5347 Linda Ln
067-090-005	RR B6 5, RC50/50	RR B6 5, RC50/25	5365 Linda Ln
067-090-007	RR B6 5, RC50/50	RR B6 5, RC50/25	5373 Linda Ln
067-090-008	RR B6 5, RC50/50	RR B6 5, RC50/25	5371 Linda Ln
067-110-006	RR B6 5, F1 F2 RC200/50 VOH	RR B6 5, F1 F2 RC200/25 VOH	783 Mark West Springs Rd
067-110-007	RR B6 5, RC200/50 VOH	RR B6 5, RC200/25 VOH	789 Mark West Springs Rd, 786 Mark West Springs Rd
067-110-009	RR B6 5, F2 RC200/50 SR VOH	RR B6 5, F2 RC200/25 SR VOH	791 Mark West Springs Rd, 787 Mark West Springs Rd, 785 Mark West Springs Rd

APN	Existing Zoning	Proposed Zoning	Address
067-121-010	RR B6 5, NONE	RR B6 5, SR	1455 Mark West Springs Rd
067-121-023	RR B6 5, RC200/50	RR B6 5, RC200/25	1236 Michele Way
067-121-024	RR B6 5, F1 RC200/50	RR B6 5, F1 RC200/25	1214 Michele Way
067-121-064	RR B6 5, F1 RC200/50	RR B6 5, F1 RC200/25	No address assigned
067-130-009	RR B6 5, RC50/50	RR B6 5, RC50/25	5343 Linda Ln
067-130-011	RR B6 5, RC50/50	RR B6 5, RC50/25	5200 Linda Ln
067-130-012	RR B6 5, RC50/50	RR B6 5, RC50/25	5130 Linda Ln
067-130-013	RR B6 5, RC50/50	RR B6 5, RC50/25	5120 Linda Ln
067-130-015	RR B6 5, RC50/50	RR B6 5, RC50/25	5172 Linda Ln
067-130-019	RR B6 5, RC50/50 SR	RR B6 5, RC50/25 SR	1255 Riebli Rd
067-130-022	RR B6 5, RC50/50 SR	RR B6 5, RC50/25 SR	1263 Riebli Rd
067-130-025	RR B6 5, RC50/50 SR	RR B6 5, RC50/25 SR	1171 Riebli Rd
067-130-027	RR B6 5, RC50/50	RR B6 5, RC50/25	5252 Linda Ln
067-130-032	RR B6 5, RC50/50 SR	RR B6 5, RC50/25 SR	1235 Riebli Rd
067-130-033	RR B6 5, RC50/50	RR B6 5, RC50/25	5341 Linda Ln
067-130-034	RR B6 5, RC50/50	RR B6 5, RC50/25	No address assigned
067-160-009	RR B6 5, RC50/50	RR B6 5, RC50/25	5500 Wilshire Dr
067-160-010	DA B6 10, RC50/50 SR	DA B6 10, RC50/25 SR	5017 Winter Creek Rd
067-160-018	RR B6 5, RC50/50	RR B6 5, RC50/25	5100 Lavender Ln
067-160-019	RR B6 5, RC50/50	RR B6 5, RC50/25	5050 Lavender Ln
067-160-021	RR B6 5, RC50/50 SR	RR B6 5, RC50/25 SR	5011 Lavender Ln
067-170-010	RR B6 20, RC50/50	RR B6 20, RC50/25	5249 Winter Creek Rd
067-170-018	DA B6 10, RC50/50	DA B6 10, RC50/25	5123 Foothill Ranch Rd, 1801 Riebli Rd
067-170-020	DA B6 10, RC50/50 SR	DA B6 10, RC50/25 SR	1825 Winter Creek Rd
067-170-021	DA B6 10, RC50/50 SR	DA B6 10, RC50/25 SR	5119 Foothill Ranch Rd, 5111 Foothill Ranch Rd
067-190-001	RR B6 5, RC50/50 SR	RR B6 5, RC50/25 SR	1340 Riebli Rd
067-190-008	RR B6 5, RC50/50 SR	RR B6 5, RC50/25 SR	No address assigned
067-190-010	RR B6 5, RC50/50 SR	RR B6 5, RC50/25 SR	1244 Riebli Rd
067-200-002	RR B6 5, RC50/50 SR	RR B6 5, RC50/25 SR	No address assigned
067-230-020	RR B6 5, RC50/50 SR	RR B6 5, RC50/25 SR	1500 Riebli Rd
067-240-005	RR B6 5, RC50/50 SR	RR B6 5, RC50/25 SR	1704 Riebli Rd
067-240-025	RR B6 5, RC50/50 SR	RR B6 5, RC50/25 SR	1630 Riebli Rd
067-240-035	DA B6 10, RC50/50 SR	DA B6 10, RC50/25 SR	1758 Riebli Rd
067-240-036	DA B6 10, RC50/50 SR	DA B6 10, RC50/25 SR	1850 Riebli Rd, 1840 Riebli Rd
067-250-010	RR B6 1, F1 RC50/50 VOH	RR B6 1, F1 RC50/25 VOH	No address assigned
067-250-017	RR B6 1, F1 RC50/50 VOH	RR B6 1, F1 RC50/25 VOH	No address assigned
067-250-021	RR B6 1, RC50/50 VOH	RR B6 1, RC50/25 VOH	No address assigned

APN	Existing Zoning	Proposed Zoning	Address
067-250-026	RR B6 1, F1 RC50/50 VOH	RR B6 1, F1 RC50/25 VOH	117 Shiloh Rd
067-260-030	PF, RC200/50	PF, RC200	No address assigned
067-260-032	PF, F1 F2 G RC50/25 RC200/25 SR	PF, F1 F2 G RC50 RC200 SR	5750 Faight Rd
067-270-008	RR B6 5, F2 RC200/50	RR B6 5, F2 RC200/25	5929 Mark West Ln
067-270-009	RR B6 5, F1 F2 RC200/50	RR B6 5, F1 F2 RC200/25	5779 Mark West Ln, 1994 Mark West Springs Rd
067-270-010	RR B6 5, RC200/50 SR	RR B6 5, RC200/25 SR	5757 Mark West Ln
067-270-013	RR B6 5, F2 RC200/50	RR B6 5, F2 RC200/25	6049 Mark West Ln
067-270-017	RR B6 5, F2 RC200/50	RR B6 5, F2 RC200/25	6033 Mark West Ln
067-270-022	RR B6 5, RC200/50 SR	RR B6 5, RC200/25 SR	5723 Mark West Ln
067-270-033	RR B6 5, F2 RC200/50	RR B6 5, F2 RC200/25	5855 Mark West Ln
067-270-034	RR B6 5, F2 RC200/50	RR B6 5, F2 RC200/25	5831 Mark West Ln
067-270-048	RR B6 5, F1 F2 RC200/50 SR	RR B6 5, F1 F2 RC200/25 SR	1875 Mark West Springs Rd
067-300-016	RR B6 5, RC50/50	RR B6 5, RC50/25	No address assigned
067-320-014	RR B6 5, F1 F2 RC200/50 SR VOH	RR B6 5, F1 F2 RC200/25 SR VOH	779 Mark West Springs Rd
067-320-015	RR B6 5, F1 F2 RC200/50 VOH	RR B6 5, F1 F2 RC200/25 VOH	775 Mark West Springs Rd
067-320-016	RR B6 5, F1 F2 RC200/50 SR VOH	RR B6 5, F1 F2 RC200/25 SR VOH	665 Quietwater
067-320-017	RR B6 5, F1 F2 RC200/50 VOH	RR B6 5, F1 F2 RC200/25 VOH	695 Quietwater
067-320-018	RR B6 5, F1 F2 RC200/50 VOH	RR B6 5, F1 F2 RC200/25 VOH	723 Quietwater, 725 Quietwater
067-320-019	RR B6 5, F1 F2 RC200/50 VOH	RR B6 5, F1 F2 RC200/25 VOH	755 Quietwater, 757 Quietwater
067-320-023	RR B6 6, RC50/50	RR B6 6, RC50/25	833 Quietwater
067-320-025	RR B7, F1 F2 RC50/25 RC200/25	RR B7, F1 F2 RC50/25 RC200/25 VOH	815 Quietwater
067-320-026	RR B7, F1 F2 RC50/50 RC200/50 VOH	RR B7, F1 F2 RC200/25 VOH	830 Quietwater
068-010-004	DA B6 30/3 (Ac/DU)/Ac MIN, LEA B6 60, BH F2 RC50/50 SR VOH	DA B6 30/3 (Ac/DU)/Ac MIN, LEA B6 60, BH F2 RC50/25 SR VOH	No address assigned
068-010-013	LEA B6 60, RC50/50 SR	LEA B6 60, RC50/25 SR	No address assigned
068-010-019	DA B6 30/3 (Ac/DU)/Ac MIN, RC50/50 SR VOH	DA B6 30/3 (Ac/DU)/Ac MIN, RC50/25 SR VOH	No address assigned
068-010-029	DA B6 30 Z, RC50/50 VOH	DA B6 30 Z, RC50/25 VOH	No address assigned
068-020-001	LEA B6 60 Z, BH F2 RC50/50 SR VOH	LEA B6 60 Z, BH F2 RC50/25 RC100/50 SR VOH	5074 Lakeville Hwy, 5072 Lakeville Hwy, 5070 Lakeville Hwy, 5076 Lakeville Hwy, 5090 Lakeville Hwy
068-020-002	LEA B6 60 Z, BH F2 RC50/50 RC100/50 SR	LEA B6 60 Z, F2 RC50/25 RC100/50 SR	No address assigned
068-020-006	DA B6 30/3 (Ac/DU)/Ac MIN, LEA B6 60, F2 RC50/50 SR VOH	DA B6 30/3 (Ac/DU)/Ac MIN, LEA B6 60, F2 RC50/25 SR VOH	5076 Lakeville Hwy
068-020-024	DA B6 20/2 (Ac/DU)/Ac MIN, RC50/50 SR VOH	DA B6 20/2 (Ac/DU)/Ac MIN, RC50/25 SR VOH	5175 Lakeville Hwy
068-030-003	DA B6 30, RC50/50 SR VOH	DA B6 30, RC50/25 SR VOH	5100 Lakeville Hwy
068-030-005	DA B6 30, RC50/50 SR VOH	DA B6 30, RC50/25 SR VOH	No address assigned
068-030-006	DA B6 30, RC50/50 SR VOH	DA B6 30, RC50/25 SR VOH	No address assigned
068-040-004	LEA B6 60 Z, RC50/50 VOH	LEA B6 60 Z, RC50/25 VOH	No address assigned
068-040-011	LEA B6 60 Z, G RC50/50 SR VOH	LEA B6 60 Z, G RC50/25 SR VOH	4497 Adobe Rd
068-040-013	LEA B6 60 Z, RC50/50 SR VOH	LEA B6 60 Z, RC50/25 SR VOH	No address assigned

APN	Existing Zoning	Proposed Zoning	Address
068-040-015	LEA B6 60 Z, RC50/50 SR VOH	LEA B6 60 Z, RC50/25 SR VOH	2535 Stage Gulch Rd
068-040-016	LEA B6 60 Z, G RC50/50 SR VOH	LEA B6 60 Z, G RC50/25 SR VOH	4695 Adobe Rd
068-040-017	LEA B6 60 Z, RC50/50 SR VOH	LEA B6 60 Z, RC50/25 SR VOH	No address assigned
068-050-008	LEA B6 60 Z, RC50/50 SR VOH	LEA B6 60 Z, RC50/25 SR VOH	No address assigned
068-050-012	LEA B6 100 Z, G RC50/50 SR VOH	LEA B6 100 Z, G RC50/25 SR VOH	1590 Stage Gulch Rd, 1635 Stage Gulch Rd
068-050-020	LEA B6 100 Z, G RC50/50 SR VOH	LEA B6 100 Z, G RC50/25 SR VOH	1150 Stage Gulch Rd
068-050-025	LEA B6 60, G RC50/50 SR	LEA B6 60, G RC50/25 SR	1450 Stage Gulch Rd, 1470 Stage Gulch Rd, 1780 Stage Gulch Rd
068-050-027	LEA B6 100, G RC50/50 SR VOH	LEA B6 100, G RC50/25 SR VOH	No address assigned
068-050-028	LEA B6 60 Z, RC50/50 SR VOH	LEA B6 60 Z, RC50/25 SR VOH	4895 Adobe Rd
068-050-032	LEA B6 60, G RC50/50 SR	LEA B6 60, G RC50/25 SR	1431 Stage Gulch Rd
068-050-033	LEA B6 60, RC50/50 SR	LEA B6 60, RC50/25 SR	No address assigned
068-060-003	DA B6 20/2 (Ac/DU)/Ac MIN, F2 RC50/50 SR VOH	DA B6 20/2 (Ac/DU)/Ac MIN, F2 RC50/25 SR VOH	No address assigned
068-060-007	LEA B6 60 Z, F2 SR VOH	LEA B6 60 Z, F2 RC100/50 SR VOH	5636 Lakeville Hwy
068-060-009	LEA B6 60, F2 RC50/25 SR VOH	LEA B6 60, F2 RC50/25 RC100/50 SR VOH	5616 Lakeville Hwy, 5614 Lakeville Hwy, 5612 Lakeville Hwy, 5610 Lakeville Hwy, 5626 Lakeville Hwy, 5620 Lakeville Hwy, 5565 Lakeville Hwy, 5622 Lakeville Hwy, 5630 Lakeville Hwy, 5632 Lakeville Hwy
068-060-028	DA B6 20/2 (Ac/DU)/Ac MIN, F2 RC50/50 SR VOH	DA B6 20/2 (Ac/DU)/Ac MIN, F2 RC50/25 SR VOH	5565 Lakeville Hwy, 5610 Lakeville Hwy
068-060-034	LEA B6 60 Z, RC50/50 SR VOH	LEA B6 60 Z, RC50/25 SR VOH	6157 Lakeville Hwy, 6155 Lakeville Hwy
068-060-039	LEA B6 160, BH F2 RC50/25 SR	LEA B6 160, BH F2 RC50/25 RC100/50 SR	No address assigned
068-060-041	LEA B6 60 Z, F2 RC50/50 SR VOH	LEA B6 60 Z, F2 RC50/25 SR VOH	6220 Lakeville Hwy, 6240 Lakeville Hwy, 6210 Lakeville Hwy
068-060-050	DA B6 20/2 (Ac/DU)/Ac MIN, F2 SR	DA B6 20/2 (Ac/DU)/Ac MIN, F2 RC100/50 SR	5688 Lakeville Hwy
068-060-051	LEA B6 60, F2 SR	LEA B6 60, F2 RC100/50 SR	5634 Lakeville Hwy, 5634 Lakeville Hwy 2
068-060-055	LEA B6 60, RC50/50 VOH	LEA B6 60, RC50/25 VOH	No address assigned
068-060-057	LEA B6 60, LIA B6 60, RC50/50 VOH	LEA B6 60, LIA B6 60, RC50/25 VOH	No address assigned
068-060-058	LEA B6 60, RC50/50 VOH	LEA B6 60, RC50/25 VOH	No address assigned
068-060-070	DA B7 Z, F2 RC50/50 SR VOH	DA B7 Z, F2 RC50/25 SR VOH	5875 Cannon Ln
068-070-004	LEA B6 60, LIA B6 60, RC50/50 SR VOH	LEA B6 60, LIA B6 60, RC50/25 SR VOH	5869 Cannon Ln
068-070-005	LEA B6 60, LIA B6 60, G RC50/50 VOH	LEA B6 60, LIA B6 60, G RC50/25 VOH	No address assigned
068-090-015	LEA B6 100 Z, G RC50/50 VOH	LEA B6 100 Z, G RC50/25 VOH	No address assigned
068-090-016	LEA B6 100 Z, G RC50/50 SR VOH	LEA B6 100 Z, G RC50/25 SR VOH	No address assigned
068-090-017	LEA B6 100 Z, G RC50/50 SR VOH	LEA B6 100 Z, G RC50/25 SR VOH	No address assigned
068-090-018	LEA B6 100 Z, G RC50/50 SR VOH	LEA B6 100 Z, G RC50/25 SR VOH	No address assigned
068-090-019	LEA B6 100 Z, G RC50/50 SR VOH	LEA B6 100 Z, G RC50/25 SR VOH	No address assigned

APN	Existing Zoning	Proposed Zoning	Address
068-090-020	LEA B6 100 Z, G RC50/50 SR VOH	LEA B6 100 Z, G RC50/25 SR VOH	No address assigned
068-090-021	LEA B6 100, G RC50/50 SR VOH	LEA B6 100, G RC50/25 SR VOH	No address assigned
068-090-022	LEA B6 100, G RC50/50 SR VOH	LEA B6 100, G RC50/25 SR VOH	No address assigned
068-100-009	DA B6 20/2 (Ac/DU)/Ac MIN, RC50/50 SR VOH	DA B6 20/2 (Ac/DU)/Ac MIN, RC50/25 SR VOH	7685 Lakeville Hwy
068-100-024	K, RC50/25 VOH	K, RC50/50 VOH	No address assigned
068-100-026	DA B6 20/2 (Ac/DU)/Ac MIN, RC50/50 SR VOH	DA B6 20/2 (Ac/DU)/Ac MIN, RC50/25 SR VOH	No address assigned
068-100-031	DA B6 20/20 (Ac/DU)/Ac MIN Z, RC50/50 SR VOH	DA B6 20/20 (Ac/DU)/Ac MIN Z, RC50/25 SR VOH	7689 Lakeville Hwy
068-100-032	DA B6 20/2 (Ac/DU)/Ac MIN, RC50/50 SR VOH	DA B6 20/2 (Ac/DU)/Ac MIN, RC50/25 SR VOH	7689 Lakeville Hwy
068-100-037	DA B7, RC50/50 SR	DA B7, RC50/25 SR	No address assigned
068-110-007	LEA B6 60 Z, RC50/50 SR VOH	LEA B6 60 Z, RC50/25 SR VOH	7078 Lakeville Hwy, 7080 Lakeville Hwy, 7050 Old Lakeville Rd 3
068-110-008	LEA B6 60 Z, F2 RC50/50 SR VOH	LEA B6 60 Z, F2 RC50/25 SR VOH	No address assigned
068-110-011	DA B6 20 Z, RC50/50 SR VOH	DA B6 20 Z, RC50/25 SR VOH	7300 Lakeville Rd, 7300 Old Lakeville Rd 3
068-110-016	LEA B6 60 Z, RC50/50 SR VOH	LEA B6 60 Z, RC50/25 SR VOH	No address assigned
068-110-018	DA B6 25, RC50/50 SR VOH	DA B6 25, RC50/25 SR VOH	7057 Lakeville Hwy, 7055 Lakeville Hwy, 7059 Lakeville Hwy, 7053 Lakeville Hwy
068-110-025	LEA B6 60 Z, BH F2 HD RC50/50 SR VOH	LEA B6 60 Z, BH F2 HD RC50/25 RC100/50 SR VOH	6614 Lakeville Hwy, 6614 Lakeville Hwy 4, 6614 Lakeville Hwy 2, 6614 Lakeville Hwy 3
068-110-031	LEA B6 60, RC50/50 SR VOH	LEA B6 60, RC50/25 SR VOH	6890 Lakeville Hwy, 6902 Old Lakeville Rd 3
068-110-043	DA B6 20 Z, RC50/50 SR VOH	DA B6 20 Z, RC50/25 SR VOH	7149 Old Lakeville Rd 3, 7151 Old Lakeville Rd 3, 7255 Old Lakeville Rd 3, 7257 Old Lakeville Rd 3, 7259 Old Lakeville Rd 3
068-120-001	LEA B6 60 Z, BH F2 RC50/50 RC100/50 SR VOH	LEA B6 60 Z, BH F2 RC50/25 RC100/50 SR VOH	6786 Lakeville Hwy
068-120-002	LEA B6 60 Z, BH F2 RC50/50 RC100/50 SR VOH	LEA B6 60 Z, BH F2 RC50/25 RC100/50 SR VOH	6788 Lakeville Hwy
068-120-012	LEA B6 60, BH F2 RC50/25 SR	LEA B6 60, BH F2 RC50/25 RC100/50 SR	7630 Lakeville Hwy
068-120-015	LEA B6 60, BH F2 RC50/25 SR	LEA B6 60, BH F2 RC50/25 RC100/50 SR	7600 Lakeville Hwy, 7600 Lakeville Rd, 7620 Lakeville Rd
068-130-013	LEA B6 100 Z, BH F2 RC50/50 SR	LEA B6 100 Z, BH F2 RC50/25 SR	No address assigned
068-150-014	LEA B6 60, RC50/50 SR	LEA B6 60, RC50/25 SR	No address assigned
068-150-035	LEA B6 60, RC50/50 SR VOH	LEA B6 60, RC50/25 SR VOH	No address assigned
068-150-037	LEA B6 60, F2 RC50/50 SR	LEA B6 60, F2 RC50/25 SR	No address assigned
068-150-049	K, F2 RC50/25 SR VOH	K, F2 RC50/50 SR VOH	29355 Arnold Dr, 29635 Arnold Dr, 29671 Arnold Dr, 29633 Arnold Dr, 29669 Arnold Dr, 29631 Arnold Dr, 29629 Arnold Dr, 29627 Arnold Dr, 29667 Arnold Dr, 29665 Arnold Dr, 29663 Arnold Dr, 29661 Arnold Dr, 29625 Arnold Dr, 29623 Arnold Dr, 29621 Arnold Dr,

APN	Existing Zoning	Proposed Zoning	Address
068-150-056	K, RC50/25 SR VOH	K, RC50/50 SR VOH	29355 Arnold Dr, 29805 Arnold Dr, 29875 Arnold Dr, 29885 Arnold Dr
068-160-006	LEA B6 100, F2 RC50/50 SR VOH	LEA B6 100, F2 RC50/25 SR VOH	2100 Hwy 37
068-160-020	LEA B6 100, F2 RC50/50 SR	LEA B6 100, F2 RC50/25 SR	No address assigned
068-160-021	LEA B7, F2 RC50/50 SR VOH	LEA B7, F2 RC50/25 SR VOH	3000 Sears Point Rd
068-180-008	LEA B6 100 Z, F2 RC50/50 SR	LEA B6 100 Z, F2 RC50/25 SR	No address assigned
068-190-031	LEA B6 100 Z, F2 G RC50/50 SR VOH	LEA B6 100 Z, F2 G RC50/25 SR VOH	28700 Arnold Dr
068-190-032	LEA B6 100 Z, BH F2 G RC50/50 SR VOH	LEA B6 100 Z, BH F2 G RC50/25 SR VOH	No address assigned
068-201-011	DA B7 Z, RC50/50 SR VOH	DA B7 Z, RC50/25 SR VOH	No address assigned
068-201-012	DA B7 Z, RC50/50 SR VOH	DA B7 Z, RC50/25 SR VOH	8687 Lakeville Hwy
069-020-003	PF, RRD B6 160, BH RC50 RC50/50	PF, RRD B6 160, BH RC50/50	No address assigned
069-020-004	TP B6 160, BH RC50/50	TP B6 160, BH RC50	No address assigned
069-020-017	TP B6 160, BH RC50/50	TP B6 160, BH RC50	No address assigned
069-030-022	TP B6 160, BH RC50/50	TP B6 160, BH RC50	No address assigned
069-030-023	TP B6 160, RC50/50	TP B6 160, RC50	No address assigned
069-040-016	RRD B6 160, RC50/50	RRD B6 160, RC50/25	No address assigned
069-040-025	RRD B6 160, RC50/50	RRD B6 160, RC50/25	5356 Mill Creek Rd
069-060-004	TP B6 160, RC50/50	TP B6 160, RC50	16505 Sweetwater Springs Rd
069-060-007	TP B6 160, RC50/50	TP B6 160, RC50	16006 Sweetwater Springs Rd
069-090-030	RRD B6 160, RC50/50	RRD B6 160, RC50/25	No address assigned
069-100-025	RRD B6 160, RC50/50	RRD B6 160, RC50/25	No address assigned
069-110-016	RRD B6 160, RC50/50 VOH	RRD B6 160, RC50/25 VOH	17750 Sweetwater Springs Rd, 17748 Sweetwater Springs Rd
069-110-020	RRD B6 160, RC50/50 VOH	RRD B6 160, RC50/25 VOH	No address assigned
069-110-021	RRD B6 160, RC50/50 VOH	RRD B6 160, RC50/25 VOH	17450 Sweetwater Springs Rd
069-110-022	RRD B6 160, RC50/50 VOH	RRD B6 160, RC50/25 VOH	17800 Sweetwater Springs Rd
069-120-019	RRD B6 160, RC50/50 VOH	RRD B6 160, RC50/25 VOH	18025 Sweetwater Springs Rd
069-130-020	AR B6 2, F1 RC50/50 RC100/50 SR VOH	AR B6 2, F1 RC50/25 RC100/50 SR VOH	16861 Armstrong Woods Rd
069-130-021	AR B6 2, RC50/50 RC100/50 SR VOH	AR B6 2, RC50/25 RC100/50 SR VOH	16871 Armstrong Woods Rd
069-130-025	AR B6 2, RC50/50 VOH	AR B6 2, RC50/25 VOH	16890 Sweetwater Springs Rd
069-130-030	K, RC50/25 SR VOH	K, RC50/50 SR VOH	16881 Armstrong Woods Rd
069-140-046	K, SR VOH	K, RC50/50 SR VOH	16609 Armstrong Woods Rd
069-171-028	RRD B6 160, RC50/50	RRD B6 160, RC50/25	No address assigned
069-171-048	RRD B6 160, RC50/50	RRD B6 160, RC50/25	No address assigned
069-181-003	RRD B6 160, RC50/50	RRD B6 160, RC50/25	No address assigned
069-181-043	RRD B6 160, RC50/50	RRD B6 160, RC50/25	No address assigned
069-181-057	RRD B6 160, RC50/50	RRD B6 160, RC50/25	No address assigned
069-182-006	RRD B6 160, RC50/50	RRD B6 160, RC50/25	No address assigned
069-182-011	RRD B6 160, RC50/50	RRD B6 160, RC50/25	No address assigned

APN	Existing Zoning	Proposed Zoning	Address
069-182-012	RRD B6 160, RC50/50	RRD B6 160, RC50/25	No address assigned
069-182-015	RRD B6 160, RC50/50	RRD B6 160, RC50/25	No address assigned
069-182-016	RRD B6 160, RC50/50	RRD B6 160, RC50/25	No address assigned
069-182-018	RRD B6 160, RC50/50	RRD B6 160, RC50/25	15500 Camino Del Arroyo
069-182-023	RRD B6 160, RC50/50	RRD B6 160, RC50/25	No address assigned
069-182-030	RRD B6 160, RC50/50	RRD B6 160, RC50/25	No address assigned
069-182-031	RRD B6 160, RC50/50	RRD B6 160, RC50/25	No address assigned
069-190-023	AR B6 2, LG/116 RC50/50 VOH	AR B6 2, LG/116 RC50/25 VOH	16780 Watson Rd
069-250-018	LIA B6 40 Z, F2 LG/116 RC50/50 SR VOH	LIA B6 40 Z, F2 LG/116 RC50/25 SR VOH	No address assigned
069-260-007	AR B6 2, LG/116 RC50/50 VOH	AR B6 2, LG/116 RC50/25 VOH	16785 Watson Rd
069-300-020	K, F1 F2 LG/116 RC50/25 SR VOH	K, F1 F2 LG/116 RC50/50 SR VOH	14711 Armstrong Woods Rd
069-300-021	K, F2 LG/116 RC50/25 SR VOH	K, F2 LG/116 RC50/50 SR VOH	14755 Armstrong Woods Rd
069-300-026	K, F1 F2 LG/116 RC50/25 SR VOH	K, F1 F2 LG/116 RC50/50 SR VOH	No address assigned
069-320-013	AR B6 2, LG/116 RC50/50 VOH	AR B6 2, LG/116 RC50/25 VOH	16800 Watson Rd
069-320-021	AR B6 2, LG/116 RC50/50 VOH	AR B6 2, LG/116 RC50/25 VOH	16801 Watson Rd
069-320-022	AR B6 2, LG/116 RC50/50 VOH	AR B6 2, LG/116 RC50/25 VOH	16892 Watson Rd
069-320-024	AR B6 2, LG/116 RC50/50 VOH	AR B6 2, LG/116 RC50/25 VOH	16788 Watson Rd
070-010-001	LIA B6 40 Z, F2 LG/116 RC50/50 SR VOH	LIA B6 40 Z, F2 LG/116 RC50/25 SR VOH	No address assigned
070-010-022	LIA B6 40, F1 F2 LG/116 RC50/50 RC100/50 SR VOH	LIA B6 40, F1 F2 LG/116 RC50/25 RC100/50 SR VOH	No address assigned
070-020-001	K, F1 F2 LG/116 LG/RRC RC50/25 VOH	K, F1 F2 LG/116 LG/RRC RC50/50 VOH	16484 4th St, 16486 4th St, 16488 4th St, 16490 4th St, 16492 4th St, 16494 4th St, 16496 4th St, 16498 4th St, 16500 4th St
070-020-042	K, F1 F2 LG/116 LG/RRC RC50/25 RC100/25 VOH	K, F1 F2 LG/116 LG/RRC RC50/25 VOH	14300 Mill St
070-050-027	K, F1 F2 LG/116 LG/RRC RC50/25 SR VOH	K, F1 F2 LG/116 LG/RRC RC50/50 SR VOH	No address assigned
070-120-022	K, LC, F1 F2 LG/116 LG/RRC RC50 SR VOH	K, LC, F1 F2 LG/116 LG/RRC RC50/25 SR VOH	No address assigned
070-140-001	K, PF, F1 F2 LG/116 LG/RRC RC50 SR VOH	K, PF, F1 F2 LG/116 LG/RRC RC50/25 SR VOH	No address assigned
070-150-015	K, LC, F1 F2 LG/116 LG/RRC RC50 SR VOH	K, LC, F1 F2 LG/116 LG/RRC RC50/25 SR VOH	15025 River Rd
070-150-016	K, LC, F1 F2 LG/116 LG/RRC RC50 SR VOH	K, LC, F1 F2 LG/116 LG/RRC RC50/25 SR VOH	15045 River Rd
070-160-019	R1 B6 1 DU, F1 F2 LG/116 LG/RRC RC50/25 RC200/25 SR VOH	R1 B6 1 DU, F1 F2 LG/116 LG/RRC RC50/25 SR VOH	No address assigned
070-190-052	R1 B6 4 DU, LG/116 RC50/25	R1 B6 4 DU, LG/116 RC50/50	15229 Canyon 7 Rd
070-200-001	R1 B6 4 DU, LG/116 RC50/25	R1 B6 4 DU, LG/116 RC50/50	15217 Canyon 7 Rd
070-200-003	R1 B6 4 DU, LG/116 RC50/25	R1 B6 4 DU, LG/116 RC50/50	15181 Canyon 7 Rd, 15187 Canyon 7 Rd
070-200-004	R1 B6 4 DU, LG/116 RC50/25	R1 B6 4 DU, LG/116 RC50/50	15173 Canyon 7 Rd, 15175 Canyon 7 Rd
070-200-005	R1 B6 4 DU, LG/116 RC50/25	R1 B6 4 DU, LG/116 RC50/50	15145 Canyon 7 Rd
070-200-006	R1 B6 4 DU, LG/116 RC50/25	R1 B6 4 DU, LG/116 RC50/50	15115 Canyon 7 Rd
070-200-007	R1 B6 4 DU, LG/116 RC50/25	R1 B6 4 DU, LG/116 RC50/50	15107 Canyon 7 Rd

APN	Existing Zoning	Proposed Zoning	Address
070-200-008	R1 B6 4 DU, LG/116 RC50/25	R1 B6 4 DU, LG/116 RC50/50	15099 Canyon 7 Rd
070-200-009	R1 B6 4 DU, LG/116 RC50/25	R1 B6 4 DU, LG/116 RC50/50	15083 Canyon 7 Rd
070-200-012	R1 B6 4 DU, LG/116 RC50/25	R1 B6 4 DU, LG/116 RC50/50	No address assigned
070-200-013	R1 B6 4 DU, LG/116 RC50/25	R1 B6 4 DU, LG/116 RC50/50	No address assigned
070-200-017	R1 B6 4 DU, LG/116 RC50/25	R1 B6 4 DU, LG/116 RC50/50	No address assigned
070-200-018	R1 B6 4 DU, LG/116 RC50/25	R1 B6 4 DU, LG/116 RC50/50	No address assigned
070-200-019	R1 B6 4 DU, LG/116 RC50/25	R1 B6 4 DU, LG/116 RC50/50	No address assigned
070-200-020	R1 B6 4 DU, LG/116 RC50/25	R1 B6 4 DU, LG/116 RC50/50	No address assigned
070-200-021	R1 B6 4 DU, LG/116 RC50/25	R1 B6 4 DU, LG/116 RC50/50	15210 Rio Nido Rd
070-200-024	R1 B6 4 DU, LG/116 RC50/25	R1 B6 4 DU, LG/116 RC50/50	No address assigned
070-200-025	R1 B6 4 DU, LG/116 RC50/25	R1 B6 4 DU, LG/116 RC50/50	No address assigned
070-200-026	R1 B6 4 DU, LG/116 RC50/25	R1 B6 4 DU, LG/116 RC50/50	15234 Rio Nido Rd
070-200-027	R1 B6 4 DU, LG/116 RC50/25	R1 B6 4 DU, LG/116 RC50/50	No address assigned
070-200-053	R1 B6 4 DU, LG/116 RC50/25	R1 B6 4 DU, LG/116 RC50/50	15195 Canyon 7 Rd
070-200-054	R1 B6 4 DU, LG/116 RC50/25	R1 B6 4 DU, LG/116 RC50/50	15209 Canyon 7 Rd
070-200-059	R1 B6 4 DU, LG/116 RC50/25	R1 B6 4 DU, LG/116 RC50/50	No address assigned
070-200-060	R1 B6 4 DU, LG/116 RC50/25	R1 B6 4 DU, LG/116 RC50/50	No address assigned
070-200-061	R1 B6 4 DU, LG/116 RC50/25	R1 B6 4 DU, LG/116 RC50/50	15120 Rio Nido Rd
070-210-001	R1 B6 4 DU, LG/116 RC50/25	R1 B6 4 DU, LG/116 RC50/50	No address assigned
070-210-013	R1 B6 4 DU, LG/116 RC50/25	R1 B6 4 DU, LG/116 RC50/50	No address assigned
070-210-014	R1 B6 4 DU, RC50/25	R1 B6 4 DU, RC50/50	No address assigned
070-210-015	R1 B6 4 DU, RC50/25	R1 B6 4 DU, RC50/50	No address assigned
070-210-023	R1 B6 4 DU, RC50/25	R1 B6 4 DU, RC50/50	15121 Canyon 7 Rd
070-210-024	R1 B6 4 DU, RC50/25	R1 B6 4 DU, RC50/50	15051 Canyon 7 Rd
070-210-025	R1 B6 4 DU, RC50/25	R1 B6 4 DU, RC50/50	15035 Canyon 7 Rd
070-210-026	R1 B6 4 DU, RC50/25	R1 B6 4 DU, RC50/50	15029 Canyon 7 Rd
070-210-028	R1 B6 4 DU, RC50/25	R1 B6 4 DU, RC50/50	14997 Canyon 7 Rd
070-210-029	R1 B6 4 DU, RC50/25	R1 B6 4 DU, RC50/50	14987 Canyon 7 Rd
070-210-030	R1 B6 4 DU, RC50/25	R1 B6 4 DU, RC50/50	14979 Canyon 7 Rd
070-210-069	R1 B6 4 DU, RC50/25	R1 B6 4 DU, RC50/50	15007 Canyon 7 Rd
070-210-070	R1 B6 4 DU, RC50/25	R1 B6 4 DU, RC50/50	No address assigned
070-210-071	R1 B6 4 DU, LG/116 RC50/25	R1 B6 4 DU, LG/116 RC50/50	15060 Rio Nido Rd
070-210-072	R1 B6 4 DU, LG/116 RC50/25	R1 B6 4 DU, LG/116 RC50/50	15064 Rio Nido Rd
070-230-036	R1 B6 4 DU, RC50/25	R1 B6 4 DU, RC50/50	15200 Willow Rd
070-230-037	R1 B6 4 DU, RC50/25	R1 B6 4 DU, RC50/50	15190 Willow Rd
070-230-038	R1 B6 4 DU, RC50/25	R1 B6 4 DU, RC50/50	15180 Willow Rd
070-230-040	R1 B6 4 DU, RC50/25	R1 B6 4 DU, RC50/50	15265 Willow Rd
070-230-041	R1 B6 4 DU, RC50/25	R1 B6 4 DU, RC50/50	15260 Canyon 3 Rd, 15269 Willow Rd
070-230-042	R1 B6 4 DU, RC50/25	R1 B6 4 DU, RC50/50	15271 Canyon 3 Rd

APN	Existing Zoning	Proposed Zoning	Address
070-230-043	R1 B6 4 DU, RC50/25	R1 B6 4 DU, RC50/50	15295 Canyon 3 Rd
070-230-046	R1 B6 4 DU, RC50/25	R1 B6 4 DU, RC50/50	15543 Canyon 3 Rd
070-230-047	R1 B6 4 DU, RC50/25	R1 B6 4 DU, RC50/50	15333 Canyon 3 Rd
070-230-054	R1 B6 4 DU, RC50/25	R1 B6 4 DU, RC50/50	No address assigned
070-230-065	R1 B6 4 DU, RC50/25	R1 B6 4 DU, RC50/50	No address assigned
070-230-067	R1 B6 4 DU, RC50/25	R1 B6 4 DU, RC50/50	15356 Canyon 3 Rd, 15358 Canyon 3 Rd
070-230-068	R1 B6 4 DU, RC50/25	R1 B6 4 DU, RC50/50	No address assigned
070-230-069	R1 B6 4 DU, RC50/25	R1 B6 4 DU, RC50/50	15352 Canyon 3 Rd
070-230-070	R1 B6 4 DU, RC50/25	R1 B6 4 DU, RC50/50	15350 Canyon 3 Rd
070-230-071	R1 B6 4 DU, RC50/25	R1 B6 4 DU, RC50/50	15340 Canyon 3 Rd
070-230-072	R1 B6 4 DU, RC50/25	R1 B6 4 DU, RC50/50	15330 Canyon 3 Rd
070-230-073	R1 B6 4 DU, RC50/25	R1 B6 4 DU, RC50/50	15320 Canyon 3 Rd
070-230-074	R1 B6 4 DU, RC50/25	R1 B6 4 DU, RC50/50	15300 Canyon 3 Rd
070-230-075	R1 B6 4 DU, RC50/25	R1 B6 4 DU, RC50/50	15290 Canyon 3 Rd
070-230-076	R1 B6 4 DU, RC50/25	R1 B6 4 DU, RC50/50	15280 Canyon 3 Rd
070-230-077	R1 B6 4 DU, RC50/25	R1 B6 4 DU, RC50/50	15270 Canyon 3 Rd
070-230-087	R1 B6 4 DU, RC50/25	R1 B6 4 DU, RC50/50	No address assigned
070-230-088	R1 B6 4 DU, RC50/25	R1 B6 4 DU, RC50/50	No address assigned
070-230-089	R1 B6 4 DU, RC50/25	R1 B6 4 DU, RC50/50	No address assigned
070-230-093	R1 B6 4 DU, RC50/25	R1 B6 4 DU, RC50/50	No address assigned
070-240-002	R1 B6 4 DU, RC50/25	R1 B6 4 DU, RC50/50	No address assigned
070-240-003	R1 B6 4 DU, RC50/25	R1 B6 4 DU, RC50/50	No address assigned
070-240-004	R1 B6 4 DU, RC50/25	R1 B6 4 DU, RC50/50	No address assigned
070-240-005	R1 B6 4 DU, RC50/25	R1 B6 4 DU, RC50/50	No address assigned
070-240-006	R1 B6 4 DU, RC50/25	R1 B6 4 DU, RC50/50	No address assigned
070-240-007	R1 B6 4 DU, RC50/25	R1 B6 4 DU, RC50/50	No address assigned
070-240-008	R1 B6 4 DU, RC50/25	R1 B6 4 DU, RC50/50	No address assigned
070-240-009	R1 B6 4 DU, RC50/25	R1 B6 4 DU, RC50/50	No address assigned
070-240-010	R1 B6 4 DU, RC50/25	R1 B6 4 DU, RC50/50	No address assigned
070-240-011	R1 B6 4 DU, RC50/25	R1 B6 4 DU, RC50/50	No address assigned
070-240-012	R1 B6 4 DU, RC50/25	R1 B6 4 DU, RC50/50	No address assigned
070-240-015	R1 B6 4 DU, RC50/25	R1 B6 4 DU, RC50/50	No address assigned
070-240-016	R1 B6 4 DU, RC50/25	R1 B6 4 DU, RC50/50	15490 Canyon 3 Rd
070-240-017	R1 B6 4 DU, RC50/25	R1 B6 4 DU, RC50/50	No address assigned
070-240-019	R1 B6 4 DU, RC50/25	R1 B6 4 DU, RC50/50	No address assigned
070-240-022	R1 B6 4 DU, RC50/25	R1 B6 4 DU, RC50/50	15440 Canyon 3 Rd
070-240-027	R1 B6 4 DU, RC50/25	R1 B6 4 DU, RC50/50	15391 Willow Rd
070-240-028	R1 B6 4 DU, RC50/25	R1 B6 4 DU, RC50/50	15395 Canyon 3 Rd, 15395 Willow Rd

APN	Existing Zoning	Proposed Zoning	Address
070-240-030	R1 B6 4 DU, RC50/25	R1 B6 4 DU, RC50/50	15409 Canyon 3 Rd, 15433 Canyon 3 Rd
070-240-032	R1 B6 4 DU, RC50/25	R1 B6 4 DU, RC50/50	No address assigned
070-240-034	R1 B6 4 DU, RC50/25	R1 B6 4 DU, RC50/50	No address assigned
070-240-035	R1 B6 4 DU, RC50/25	R1 B6 4 DU, RC50/50	No address assigned
070-240-036	R1 B6 4 DU, RC50/25	R1 B6 4 DU, RC50/50	No address assigned
070-240-037	R1 B6 4 DU, RC50/25	R1 B6 4 DU, RC50/50	No address assigned
070-240-038	R1 B6 4 DU, RC50/25	R1 B6 4 DU, RC50/50	No address assigned
070-240-039	R1 B6 4 DU, RC50/25	R1 B6 4 DU, RC50/50	No address assigned
070-240-040	R1 B6 4 DU, RC50/25	R1 B6 4 DU, RC50/50	No address assigned
070-240-041	R1 B6 4 DU, RC50/25	R1 B6 4 DU, RC50/50	No address assigned
070-240-042	R1 B6 4 DU, RC50/25	R1 B6 4 DU, RC50/50	No address assigned
070-240-044	R1 B6 4 DU, RC50/25	R1 B6 4 DU, RC50/50	No address assigned
070-240-045	R1 B6 4 DU, RC50/25	R1 B6 4 DU, RC50/50	No address assigned
070-240-046	R1 B6 4 DU, RC50/25	R1 B6 4 DU, RC50/50	No address assigned
070-240-049	R1 B6 4 DU, RC50/25	R1 B6 4 DU, RC50/50	No address assigned
070-240-050	R1 B6 4 DU, RC50/25	R1 B6 4 DU, RC50/50	No address assigned
070-240-051	R1 B6 4 DU, RC50/25	R1 B6 4 DU, RC50/50	No address assigned
070-240-052	R1 B6 4 DU, RC50/25	R1 B6 4 DU, RC50/50	No address assigned
070-240-053	R1 B6 4 DU, RC50/25	R1 B6 4 DU, RC50/50	No address assigned
070-240-054	R1 B6 4 DU, RC50/25	R1 B6 4 DU, RC50/50	15414 Canyon 3 Rd
070-240-055	R1 B6 4 DU, RC50/25	R1 B6 4 DU, RC50/50	No address assigned
070-240-058	R1 B6 4 DU, RC50/25	R1 B6 4 DU, RC50/50	No address assigned
070-240-059	R1 B6 4 DU, RC50/25	R1 B6 4 DU, RC50/50	No address assigned
070-240-060	R1 B6 4 DU, RC50/25	R1 B6 4 DU, RC50/50	No address assigned
070-240-061	R1 B6 4 DU, RC50/25	R1 B6 4 DU, RC50/50	No address assigned
070-240-062	R1 B6 4 DU, RC50/25	R1 B6 4 DU, RC50/50	No address assigned
070-240-063	R1 B6 4 DU, RC50/25	R1 B6 4 DU, RC50/50	15390 Canyon 3 Rd
070-240-066	R1 B6 4 DU, RC50/25	R1 B6 4 DU, RC50/50	15395 Willow Rd
070-251-001	R1 B6 4 DU, RC50/25	R1 B6 4 DU, RC50/50	15160 Willow Rd
070-251-002	R1 B6 4 DU, RC50/25	R1 B6 4 DU, RC50/50	No address assigned
070-251-003	R1 B6 4 DU, RC50/25	R1 B6 4 DU, RC50/50	15120 Willow Rd
070-251-004	R1 B6 4 DU, RC50/25	R1 B6 4 DU, RC50/50	15100 Willow Rd
070-251-005	R1 B6 4 DU, RC50/25	R1 B6 4 DU, RC50/50	15060 Willow Rd
070-251-006	R1 B6 4 DU, RC50/25	R1 B6 4 DU, RC50/50	15040 Willow Rd
070-251-007	R1 B6 4 DU, RC50/25	R1 B6 4 DU, RC50/50	No address assigned
070-251-008	R1 B6 4 DU, RC50/25	R1 B6 4 DU, RC50/50	14980 Willow Rd
070-251-009	R1 B6 4 DU, RC50/25	R1 B6 4 DU, RC50/50	14940 Willow Rd
070-251-011	R1 B6 4 DU, RC50/25	R1 B6 4 DU, RC50/50	14920 Willow Rd

APN	Existing Zoning	Proposed Zoning	Address
070-255-011	R1 B6 4 DU, RC50/25	R1 B6 4 DU, RC50/50	15220 Canyon 3 Rd
070-255-012	R1 B6 4 DU, RC50/25	R1 B6 4 DU, RC50/50	15200 Canyon 3 Rd, 15192 Canyon 3 Rd
070-255-013	R1 B6 4 DU, RC50/25	R1 B6 4 DU, RC50/50	15190 Canyon 3 Rd
070-255-014	R1 B6 4 DU, RC50/25	R1 B6 4 DU, RC50/50	15170 Canyon 3 Rd, 15180 Canyon 3 Rd
070-255-019	R1 B6 4 DU, RC50/25	R1 B6 4 DU, RC50/50	15240 Canyon 3 Rd
070-255-020	R1 B6 4 DU, RC50/25	R1 B6 4 DU, RC50/50	15230 Canyon 3 Rd
070-255-021	R1 B6 4 DU, RC50/25	R1 B6 4 DU, RC50/50	15250 Canyon 3 Rd, 15252 Canyon 3 Rd
070-255-022	R1 B6 4 DU, RC50/25	R1 B6 4 DU, RC50/50	15256 Canyon 3 Rd
070-261-028	R1 B6 4 DU, F2 RC50/25	R1 B6 4 DU, F2 RC50/50	14762 Willow Rd
070-261-029	R1 B6 4 DU, F2 RC50/25	R1 B6 4 DU, F2 RC50/50	14752 Willow Rd
070-261-033	R1 B6 4 DU, F2 RC50/25	R1 B6 4 DU, F2 RC50/50	14730 Willow Rd
070-261-034	R1 B6 4 DU, F2 RC50/25	R1 B6 4 DU, F2 RC50/50	14726 Willow Rd
070-261-035	R1 B6 4 DU, RC50/25	R1 B6 4 DU, RC50/50	No address assigned
070-261-070	R1 B6 4 DU, RC50/25	R1 B6 4 DU, RC50/50	No address assigned
070-262-014	R1 B6 4 DU, F2 RC50/25	R1 B6 4 DU, F2 RC50/50	No address assigned
070-262-015	R1 B6 4 DU, F2 RC50/25	R1 B6 4 DU, F2 RC50/50	14823 Canyon 7 Rd
070-262-016	R1 B6 4 DU, F2 RC50/25	R1 B6 4 DU, F2 RC50/50	14801 Canyon 7 Rd
070-262-017	R1 B6 4 DU, F2 RC50/25	R1 B6 4 DU, F2 RC50/50	14783 Canyon 7 Rd
070-262-018	R1 B6 4 DU, F2 RC50/25	R1 B6 4 DU, F2 RC50/50	14765 Canyon 7 Rd
070-262-020	R1 B6 4 DU, F2 RC50/25	R1 B6 4 DU, F2 RC50/50	14759 Canyon 7 Rd
070-262-021	R1 B6 4 DU, F2 RC50/25	R1 B6 4 DU, F2 RC50/50	14755 Canyon 7 Rd
070-262-022	R1 B6 4 DU, F2 RC50/25	R1 B6 4 DU, F2 RC50/50	14745 Canyon 7 Rd
070-291-008	R1 B6 4 DU, F2 RC50/25	R1 B6 4 DU, F2 RC50/50	14711 Canyon 7 Rd
070-291-009	R1 B6 4 DU, F2 RC50/25	R1 B6 4 DU, F2 RC50/50	14717 Canyon 7 Rd
070-293-022	R1 B6 4 DU, F2 RC50/25	R1 B6 4 DU, F2 RC50/50	No address assigned
070-293-027	R1 B6 4 DU, F2 LG/RRC RC50/25 SR	R1 B6 4 DU, F2 LG/RRC RC50/50 SR	No address assigned
070-293-028	R1 B6 4 DU, F2 LG/116 LG/RRC RC50/25 SR	R1 B6 4 DU, F2 LG/116 LG/RRC RC50/50 SR	14648 Rio Nido Rd, 14650 Rio Nido Rd, 14654 Rio Nido Rd
070-300-055	LIA B6 40, F1 F2 RC50/50 RC200/100 SR	LIA B6 40, F1 F2 RC50/25 RC200/100 SR	14603 River Rd
070-300-065	LIA B6 40, F1 F2 LG/116 RC50/25 RC200/100 SR	LIA B6 40, F1 F2 LG/116 RC50/25 SR	No address assigned
070-310-033	R1 B6 4 DU, RRD B6 60, LG/RRC RC50 RC200/100 SR	R1 B6 4 DU, RRD B6 60, LG/RRC RC200/100 SR	14494 Memory Park Rd
070-330-006	LIA B6 40 Z, F1 F2 RC50/50 RC200/100 SR VOH	LIA B6 40 Z, F1 F2 RC50/25 RC200/100 SR VOH	No address assigned
070-350-004	TP B6 160, RC50/50	TP B6 160, RC50	12798 River Rd
070-350-005	TP B6 160, RC50/50 SR	TP B6 160, RC50 SR	12790 River Rd
070-360-019	RRD B6 160, RC50/50	RRD B6 160, RC50/25	12876 River Rd
070-360-031	LIA B6 40 Z, RC50/50	LIA B6 40 Z, RC50/25	12860 River Rd

APN	Existing Zoning	Proposed Zoning	Address
070-360-041	LIA, F1 F2 RC50/50 RC200/100 SR VOH	LIA, F1 F2 RC50/25 RC200/100 SR VOH	No address assigned
070-400-003	R1 B6 1 DU, F1 F2 LG/116 LG/RRC RC50/25 SR	R1 B6 1 DU, F1 F2 LG/116 LG/RRC RC50/50 SR	No address assigned
070-400-004	R1 B6 1 DU, F1 F2 LG/116 LG/RRC RC50/25 SR	R1 B6 1 DU, F1 F2 LG/116 LG/RRC RC50/50 SR	No address assigned
070-400-005	R1 B6 1 DU, F2 LG/116 LG/RRC RC50/25 SR	R1 B6 1 DU, F2 LG/116 LG/RRC RC50/50 SR	No address assigned
070-400-006	R1 B6 1 DU, F1 F2 LG/116 LG/RRC RC50/25 SR	R1 B6 1 DU, F1 F2 LG/116 LG/RRC RC50/50 SR	No address assigned
070-400-007	R1 B6 1 DU, F1 F2 LG/116 LG/RRC RC50/25 SR	R1 B6 1 DU, F1 F2 LG/116 LG/RRC RC50/50 SR	No address assigned
070-400-009	R1 B6 1 DU, F1 F2 LG/116 LG/RRC RC50/25 SR VOH	R1 B6 1 DU, F1 F2 LG/116 LG/RRC RC50/50 SR VOH	No address assigned
070-400-010	R1 B6 1 DU, F1 F2 LG/116 LG/RRC RC50/25 SR VOH	R1 B6 1 DU, F1 F2 LG/116 LG/RRC RC50/50 SR VOH	No address assigned
070-400-011	R1 B6 1 DU, F1 F2 LG/116 LG/RRC RC50/25 SR VOH	R1 B6 1 DU, F1 F2 LG/116 LG/RRC RC50/50 SR VOH	No address assigned
070-400-012	K, R1 B6 1 DU, F1 F2 LG/116 RC50/25 RC200/100 SR VOH	K, R1 B6 1 DU, F1 F2 LG/116 RC50/25 SR VOH	No address assigned
070-400-014	R1 B6 1 DU, F1 F2 LG/116 LG/RRC RC50/25 SR VOH	R1 B6 1 DU, F1 F2 LG/116 LG/RRC RC50/50 SR VOH	No address assigned
070-400-015	R1 B6 1 DU, F1 F2 LG/116 LG/RRC RC50/25 SR VOH	R1 B6 1 DU, F1 F2 LG/116 LG/RRC RC50/50 SR VOH	No address assigned
070-400-016	R1 B6 1 DU, F1 F2 LG/116 LG/RRC RC50/25 SR VOH	R1 B6 1 DU, F2 LG/116 LG/RRC RC50/50 SR VOH	No address assigned
070-400-017	R1 B6 1 DU, F1 F2 LG/116 LG/RRC RC50/25 SR VOH	R1 B6 1 DU, F2 LG/116 LG/RRC RC50/50 SR VOH	No address assigned
071-080-020	R1 B6 4 DU, F2 LG/116 RC50/25 VOH	R1 B6 4 DU, F2 LG/116 RC50/50 VOH	15297 Drake Rd
071-080-021	R1 B6 4 DU, F2 LG/116 RC50/25 VOH	R1 B6 4 DU, F2 LG/116 RC50/50 VOH	15281 Drake Rd
071-080-022	R1 B6 4 DU, F2 LG/116 RC50/25 VOH	R1 B6 4 DU, F2 LG/116 RC50/50 VOH	No address assigned
071-080-052	RRD B6 160, F1 F2 LG/116 RC50/50 SR VOH	RRD B6 160, F1 F2 LG/116 RC50/25 SR VOH	No address assigned
071-080-053	RRD B6 160, F1 LG/116 RC50/50 SR VOH	RRD B6 160, F1 LG/116 RC50/25 SR VOH	No address assigned
071-080-057	RRD B6 160, F1 F2 LG/116 RC50/50 SR VOH	RRD B6 160, F1 F2 LG/116 RC50/25 SR VOH	No address assigned
071-080-058	RRD B6 160, F1 F2 LG/116 RC50/50 SR VOH	RRD B6 160, F1 F2 LG/116 RC50/25 SR VOH	No address assigned
071-080-067	RRD B6 160, F1 F2 LG/116 LG/RRC RC50/50 RC200/100 SR VOH	RRD B6 160, F1 F2 LG/116 LG/RRC RC50/25 RC200/100 SR VOH	No address assigned
071-080-068	RRD B6 160, F1 LG/116 RC50/50 SR VOH	RRD B6 160, F1 LG/116 RC50/25 SR VOH	No address assigned
071-090-015	RRD B6 160, F1 F2 LG/116 RC50/50 RC200/100 SR VOH	RRD B6 160, F1 F2 LG/116 RC50/25 RC200/100 SR VOH	No address assigned
071-090-019	RRD B6 160, F1 F2 LG/116 RC50/50 RC200/100 SR VOH	RRD B6 160, F1 F2 LG/116 RC50/25 RC200/100 SR VOH	15450 Drake Rd
071-100-001	RRD B6 160, F1 F2 LG/116 RC50/50 RC200/100 SR VOH	RRD B6 160, F1 F2 LG/116 RC50/25 RC200/100 SR VOH	15710 Drake Rd
071-170-027	K, F1 F2 LG/116 LG/RRC RC50/25 SR VOH	K, F1 F2 LG/116 LG/RRC RC50/50 SR VOH	16180 Neeley Rd, 16180 Neeley Rd 3, 16180 Neeley Rd 4, 16180 Neeley Rd 2, 16180 Neeley Rd 8, 16180 Neeley Rd 10, 16180 Neeley Rd 5, 16180 Neeley Rd 6, 16180 Neeley Rd 7, 16180 Neeley Rd 9, 16180 Neeley Rd 1
071-180-004	K, F1 F2 LG/116 LG/RRC RC50/25 SR VOH	K, F1 F2 LG/116 LG/RRC RC50/50 SR VOH	No address assigned

APN	Existing Zoning	Proposed Zoning	Address
071-191-002	K, F1 LG/116 LG/RRC RC50/25 VOH	K, F1 LG/116 LG/RRC RC50/50 VOH	No address assigned
071-191-024	R1 B6 4 DU, F2 LG/116 RC50/25 VOH	R1 B6 4 DU, F2 LG/116 RC50/50 VOH	16576 GuerneWood Rd
071-191-032	K, F1 F2 LG/116 LG/RRC RC50/25 SR VOH	K, F1 F2 LG/116 LG/RRC RC50/50 SR VOH	No address assigned
071-191-034	R1 B6 4 DU, F1 LG/116 LG/RRC RC50/25 SR VOH	R1 B6 4 DU, F1 LG/116 LG/RRC RC50/50 SR VOH	No address assigned
071-195-003	R1 B6 4 DU, F2 LG/116 RC50/25 VOH	R1 B6 4 DU, F2 LG/116 RC50/50 VOH	No address assigned
071-195-004	R1 B6 4 DU, F2 LG/116 RC50/25 VOH	R1 B6 4 DU, F2 LG/116 RC50/50 VOH	16571 Neeley Rd
071-200-002	LC, R1 B6 4 DU, F1 F2 LG/116 LG/RRC RC50 SR VOH	LC, R1 B6 4 DU, F1 F2 LG/116 LG/RRC RC50/50 SR VOH	17081 Hwy 116
071-200-007	R1 B6 4 DU, F2 LG/116 RC50/25 VOH	R1 B6 4 DU, F2 LG/116 RC50/50 VOH	16790 GuerneWood Rd
071-200-008	R1 B6 4 DU, F1 F2 LG/116 RC50/25 VOH	R1 B6 4 DU, F1 F2 LG/116 RC50/50 VOH	16792 Center Way
071-200-009	R1 B6 4 DU, F2 LG/116 RC50/25 VOH	R1 B6 4 DU, F2 LG/116 RC50/50 VOH	16794 Center Way
071-200-010	R1 B6 4 DU, F2 LG/116 RC50/25 VOH	R1 B6 4 DU, F2 LG/116 RC50/50 VOH	16818 Center Way
071-200-011	R1 B6 4 DU, F2 LG/116 RC50/25 VOH	R1 B6 4 DU, F2 LG/116 RC50/50 VOH	16830 Center Way
071-200-012	R1 B6 4 DU, F2 LG/116 RC50/25 VOH	R1 B6 4 DU, F2 LG/116 RC50/50 VOH	No address assigned
071-200-015	R1 B6 1 DU, R1 B6 4 DU, F1 F2 LG/116 RC50/25 VOH	R1 B6 1 DU, R1 B6 4 DU, F1 F2 LG/116 RC50/50 VOH	16880 Neeley Rd
071-200-016	R1 B6 1 DU, R1 B6 4 DU, F1 F2 LG/116 RC50/25 VOH	R1 B6 1 DU, R1 B6 4 DU, F1 F2 LG/116 RC50/50 VOH	16890 Neeley Rd
071-200-017	R1 B6 1 DU, R1 B6 4 DU, F1 F2 LG/116 RC50/25 VOH	R1 B6 1 DU, R1 B6 4 DU, F1 F2 LG/116 RC50/50 VOH	16900 Neeley Rd
071-200-018	R1 B6 4 DU, F2 LG/116 RC50/25 VOH	R1 B6 4 DU, F2 LG/116 RC50/50 VOH	No address assigned
071-200-019	R1 B6 4 DU, F2 LG/116 RC50/25 VOH	R1 B6 4 DU, F2 LG/116 RC50/50 VOH	No address assigned
071-200-057	R1 B6 4 DU, F1 F2 LG/116 RC50/25 VOH	R1 B6 4 DU, F1 F2 LG/116 RC50/50 VOH	16768 GuerneWood Rd
071-210-003	AR B6 10, F1 F2 LG/116 RC50/50 RC200/100 SR VOH	AR B6 10, F1 F2 LG/116 RC50/25 RC200/100 SR VOH	No address assigned
071-210-004	AR B6 10, F1 F2 LG/116 RC50/50 RC200/100 SR VOH	AR B6 10, F1 F2 LG/116 RC50/25 RC200/100 SR VOH	No address assigned
071-210-020	AR B6 10, F1 F2 LG/116 RC50/50 RC200/100 SR VOH	AR B6 10, F1 F2 LG/116 RC50/25 RC200/100 SR VOH	18190 Neeley Rd
071-210-026	R1 B6 1 DU, F1 F2 LG/116 RC50/25 VOH	R1 B6 1 DU, F1 F2 LG/116 RC50/50 VOH	17304 Neeley Rd
071-210-027	R1 B6 1 DU, F1 F2 LG/116 RC50/25 RC200/100 VOH	R1 B6 1 DU, F1 F2 LG/116 RC50/50 VOH	No address assigned
071-210-032	AR B6 10, F1 F2 LG/116 LG/RRC RC50/50 RC200/100 SR VOH	AR B6 10, F1 F2 LG/116 LG/RRC RC50/25 RC200/100 SR VOH	17900 Lark Dr
071-210-044	AR B6 10, F1 F2 LG/116 RC50/50 RC200/100 SR VOH	AR B6 10, F1 F2 LG/116 RC50/25 RC200/100 SR VOH	18120 Neeley Rd
071-210-045	AR B6 10, F1 F2 LG/116 RC50/50 RC200/100 SR VOH	AR B6 10, F1 F2 LG/116 RC50/25 RC200/100 SR VOH	18150 Neeley Rd
071-220-001	R1 B6 1 DU, F1 F2 LG/116 RC50/25 VOH	R1 B6 1 DU, F1 F2 LG/116 RC50/50 VOH	17310 Neeley Rd
071-220-002	R1 B6 1 DU, F1 F2 LG/116 RC50/25 VOH	R1 B6 1 DU, F1 F2 LG/116 RC50/50 VOH	17330 Neeley Rd
071-220-003	R1 B6 1 DU, F1 F2 LG/116 RC50/25 VOH	R1 B6 1 DU, F1 F2 LG/116 RC50/50 VOH	17350 Neeley Rd
071-220-004	R1 B6 1 DU, F1 F2 LG/116 RC50/25 VOH	R1 B6 1 DU, F1 F2 LG/116 RC50/50 VOH	No address assigned

APN	Existing Zoning	Proposed Zoning	Address
071-220-018	R1 B6 1 DU, F1 F2 LG/116 RC50/25 VOH	R1 B6 1 DU, F1 F2 LG/116 RC50/50 VOH	17533 River Ln
071-220-019	R1 B6 1 DU, F1 F2 LG/116 RC50/25 VOH	R1 B6 1 DU, F1 F2 LG/116 RC50/50 VOH	17529 River Ln
071-220-020	R1 B6 1 DU, F1 LG/116 RC50/25 VOH	R1 B6 1 DU, F1 LG/116 RC50/50 VOH	17525 River Ln
071-220-068	R1 B6 1 DU, F1 F2 LG/116 RC50/25 VOH	R1 B6 1 DU, F1 F2 LG/116 RC50/50 VOH	No address assigned
071-240-044	R1 B6 1 DU, F2 LG/116 RC50/25 VOH	R1 B6 1 DU, F2 LG/116 RC50/50 VOH	17670 Orchard Ave
071-240-045	R1 B6 1 DU, F2 LG/116 RC50/25 VOH	R1 B6 1 DU, F2 LG/116 RC50/50 VOH	17680 Orchard Ave
071-240-046	R1 B6 1 DU, F2 LG/116 RC50/25 VOH	R1 B6 1 DU, F2 LG/116 RC50/50 VOH	17688 Orchard Ave
071-240-050	R1 B6 1 DU, F2 LG/116 RC50/25 VOH	R1 B6 1 DU, F2 LG/116 RC50/50 VOH	17710 Orchard Ave
071-240-051	R1 B6 1 DU, F2 LG/116 RC50/25 VOH	R1 B6 1 DU, F2 LG/116 RC50/50 VOH	17720 Orchard Ave
071-240-054	R1 B6 1 DU, F2 LG/116 RC50/25 VOH	R1 B6 1 DU, F2 LG/116 RC50/50 VOH	17756 Orchard Ave
071-240-055	R1 B6 1 DU, F1 F2 LG/116 RC50/25 VOH	R1 B6 1 DU, F1 F2 LG/116 RC50/50 VOH	No address assigned
071-240-056	R1 B6 1 DU, F1 F2 LG/116 RC50/25 VOH	R1 B6 1 DU, F1 F2 LG/116 RC50/50 VOH	17770 Orchard Ave
071-240-057	R1 B6 1 DU, F1 F2 LG/116 RC50/25 VOH	R1 B6 1 DU, F1 F2 LG/116 RC50/50 VOH	17780 Orchard Ave
071-240-058	R1 B6 1 DU, F1 F2 LG/116 RC50/25 VOH	R1 B6 1 DU, F1 F2 LG/116 RC50/50 VOH	17786 Orchard Ave
071-240-059	R1 B6 1 DU, F1 F2 LG/116 RC50/25 VOH	R1 B6 1 DU, F1 F2 LG/116 RC50/50 VOH	No address assigned
071-240-060	R1 B6 1 DU, F1 F2 LG/116 RC50/25 VOH	R1 B6 1 DU, F1 F2 LG/116 RC50/50 VOH	17798 Orchard Ave
071-240-061	R1 B6 1 DU, F1 F2 LG/116 RC50/25 VOH	R1 B6 1 DU, F1 F2 LG/116 RC50/50 VOH	17810 Orchard Ave
071-240-069	R1 B6 1 DU, F2 LG/116 RC50/25 VOH	R1 B6 1 DU, F2 LG/116 RC50/50 VOH	17734 Orchard Ave
071-240-072	R1 B6 1 DU, F2 LG/116 RC50/25 VOH	R1 B6 1 DU, F2 LG/116 RC50/50 VOH	17726 Orchard Ave
071-240-073	R1 B6 1 DU, F2 LG/116 RC50/25 VOH	R1 B6 1 DU, F2 LG/116 RC50/50 VOH	17734 Orchard Ave
071-240-078	R1 B6 1 DU, F2 LG/116 RC50/25 VOH	R1 B6 1 DU, F2 LG/116 RC50/50 VOH	17696 Orchard Ave
071-250-030	R1 B6 1 DU, F1 LG/116 RC50/25 VOH	R1 B6 1 DU, F1 LG/116 RC50/50 VOH	No address assigned
071-250-031	RR B6 1, F1 LG/116 LG/RRC RC50/50 RC200/100 SR	RR B6 1, F1 LG/116 LG/RRC RC50/25 RC200/100 SR	No address assigned
071-270-017	RRD B6 160, RC50/50	RRD B6 160, RC50/25	12510 Mays Canyon Rd
071-270-019	RRD B6 160, RC50/50	RRD B6 160, RC50/25	12440 Mays Canyon Rd
071-280-001	RRD B6 160, RC50/50	RRD B6 160, RC50/25	12726 Mays Canyon Rd
071-280-002	RRD B6 160, RC50/50	RRD B6 160, RC50/25	12720 Mays Canyon Rd
071-280-003	RRD B6 160, RC50/50	RRD B6 160, RC50/25	No address assigned
071-280-004	RRD B6 160, RC50/50	RRD B6 160, RC50/25	No address assigned
071-280-005	RRD B6 160, RC50/50	RRD B6 160, RC50/25	12700 Mays Canyon Rd
071-280-006	RRD B6 160, RC50/50	RRD B6 160, RC50/25	12690 Mays Canyon Rd
071-280-007	RRD B6 160, RC50/50	RRD B6 160, RC50/25	No address assigned
071-280-011	RRD B6 160, RC50/50	RRD B6 160, RC50/25	No address assigned
071-280-012	RRD B6 160, RC50/50	RRD B6 160, RC50/25	12570 Mays Canyon Rd
071-280-015	RRD B6 160, RC50/50	RRD B6 160, RC50/25	12580 Mays Canyon Rd
071-290-006	RR B6 1, F2 LG/116 RC50/50 VOH	RR B6 1, F2 LG/116 RC50/25 VOH	No address assigned
071-290-013	RRD B6 160, F2 LG/116 RC50/50 SR	RRD B6 160, F2 LG/116 RC50/25 SR	13735 Mays Canyon Rd
071-290-031	RRD B6 160, F2 LG/116 RC50/50 SR	RRD B6 160, F2 LG/116 RC50/25 SR	No address assigned

APN	Existing Zoning	Proposed Zoning	Address
071-290-032	RRD B6 160, F2 LG/116 RC50/50 SR	RRD B6 160, F2 LG/116 RC50/25 SR	13585 Mays Canyon Rd
071-290-041	RR B6 1, F2 LG/116 RC50/50 VOH	RR B6 1, F2 LG/116 RC50/25 VOH	16117 Neeley Rd
071-290-044	RRD B6 160, F2 LG/116 RC50/50 SR VOH	RRD B6 160, F2 LG/116 RC50/25 SR VOH	No address assigned
071-321-030	RR B6 1, F2 LG/116 RC50/50 VOH	RR B6 1, F2 LG/116 RC50/25 VOH	No address assigned
071-323-001	RR B6 1, F2 LG/116 RC50/50 VOH	RR B6 1, F2 LG/116 RC50/25 VOH	No address assigned
072-013-005	RRD B6 160, RC50/50	RRD B6 160, RC50/25	No address assigned
072-014-008	RRD B6 160, RC50/50	RRD B6 160, RC50/25	No address assigned
072-014-010	RRD B6 160, RC50/50	RRD B6 160, RC50/25	No address assigned
072-014-011	RRD B6 160, RC50/50	RRD B6 160, RC50/25	No address assigned
072-014-012	RRD B6 160, RC50/50	RRD B6 160, RC50/25	No address assigned
072-014-014	RRD B6 160, RC50/50	RRD B6 160, RC50/25	No address assigned
072-021-010	RRD B6 160, RC50/50 VOH	RRD B6 160, RC50/25 VOH	14570 Camino Del Arroyo
072-031-005	AR B6 2, F2 RC50/50 VOH	AR B6 2, F2 RC50/25 VOH	15567 Monte Rosa Ave
072-031-006	AR B6 2, F2 RC50/50 VOH	AR B6 2, F2 RC50/25 VOH	No address assigned
072-031-024	AR B6 2, F1 F2 RC50/50 VOH	AR B6 2, F1 F2 RC50/25 VOH	No address assigned
072-031-027	AR B6 2, F1 F2 RC50/50 VOH	AR B6 2, F1 F2 RC50/25 VOH	No address assigned
072-031-033	AR B6 2, F1 F2 RC50/50 VOH	AR B6 2, F1 F2 RC50/25 VOH	15503 Old Cazadero Rd
072-031-034	AR B6 2, F1 F2 RC50/50 VOH	AR B6 2, F1 F2 RC50/25 VOH	No address assigned
072-031-035	AR B6 2, F1 F2 RC50/50 VOH	AR B6 2, F1 F2 RC50/25 VOH	15520 Monte Rosa Ave
072-031-050	AR B6 2, F1 F2 RC50/50	AR B6 2, F1 F2 RC50/25	15509 Old Cazadero Rd
072-031-078	AR B6 2, F2 RC50/50 VOH	AR B6 2, F2 RC50/25 VOH	14003 Janice Dr
072-031-085	AR B6 2, F1 F2 RC50/50 VOH	AR B6 2, F1 F2 RC50/25 VOH	15500 Monte Rosa Ave
072-031-086	AR B6 2, F1 F2 RC50/50 VOH	AR B6 2, F1 F2 RC50/25 VOH	15540 Monte Rosa Ave
072-031-088	AR B6 2, F1 F2 RC50/50 VOH	AR B6 2, F1 F2 RC50/25 VOH	15349 Monte Rosa Ave
072-032-010	AR B6 2, F1 F2 RC50/50	AR B6 2, F1 F2 RC50/25	15607 Old Cazadero Rd
072-040-003	R1 B6 4 DU, F1 F2 RC50/25 VOH	R1 B6 4 DU, F1 F2 RC50/50 VOH	15117 Old Cazadero Rd
072-040-007	R1 B6 4 DU, RC50/25 VOH	R1 B6 4 DU, RC50/50 VOH	15075 Old Cazadero Rd
072-040-025	R1 B6 4 DU, RC50/25	R1 B6 4 DU, RC50/50	15051 Cherry St
072-040-044	R1 B6 4 DU, RC50/25	R1 B6 4 DU, RC50/50	14970 Cherry St
072-040-045	R1 B6 4 DU, RC50/25	R1 B6 4 DU, RC50/50	14980 Cherry St
072-040-062	R1 B6 4 DU, RC50/25	R1 B6 4 DU, RC50/50	14964 Cherry St
072-040-072	AR B6 2, F1 F2 RC50/50 VOH	AR B6 2, F1 F2 RC50/25 VOH	No address assigned
072-050-001	R1 B6 4 DU, RC50/25 VOH	R1 B6 4 DU, RC50/50 VOH	No address assigned
072-050-002	R1 B6 4 DU, RC50/25 VOH	R1 B6 4 DU, RC50/50 VOH	19358 Hidden Valley Rd
072-050-006	R1 B6 4 DU, RC50/25 VOH	R1 B6 4 DU, RC50/50 VOH	19032 Hidden Valley Rd, 19030 Hidden Valley Rd
072-050-007	R1 B6 4 DU, RC50/25 VOH	R1 B6 4 DU, RC50/50 VOH	19026 Hidden Valley Rd
072-050-008	R1 B6 4 DU, RC50/25 VOH	R1 B6 4 DU, RC50/50 VOH	No address assigned
072-050-018	R1 B6 4 DU, RC50/25 VOH	R1 B6 4 DU, RC50/50 VOH	18913 Hidden Valley Rd

APN	Existing Zoning	Proposed Zoning	Address
072-050-019	R1 B6 4 DU, RC50/25 VOH	R1 B6 4 DU, RC50/50 VOH	18917 Hidden Valley Rd
072-050-020	R1 B6 4 DU, RC50/25 VOH	R1 B6 4 DU, RC50/50 VOH	18925 Hidden Valley Rd
072-050-021	R1 B6 4 DU, RC50/25 VOH	R1 B6 4 DU, RC50/50 VOH	18941 Hidden Valley Rd
072-050-022	R1 B6 4 DU, RC50/25 VOH	R1 B6 4 DU, RC50/50 VOH	No address assigned
072-050-023	R1 B6 4 DU, RC50/25 VOH	R1 B6 4 DU, RC50/50 VOH	18999 Hidden Valley Rd
072-050-024	R1 B6 4 DU, RC50/25 VOH	R1 B6 4 DU, RC50/50 VOH	No address assigned
072-050-025	R1 B6 4 DU, RC50/25 VOH	R1 B6 4 DU, RC50/50 VOH	19011 Hidden Valley Rd
072-050-026	R1 B6 4 DU, RC50/25 VOH	R1 B6 4 DU, RC50/50 VOH	19019 Hidden Valley Rd
072-050-027	R1 B6 4 DU, RC50/25 VOH	R1 B6 4 DU, RC50/50 VOH	19027 Hidden Valley Rd
072-050-031	R1 B6 4 DU, RC50/25 VOH	R1 B6 4 DU, RC50/50 VOH	19225 Hidden Valley Rd
072-050-032	R1 B6 4 DU, RC50/25 VOH	R1 B6 4 DU, RC50/50 VOH	19239 Hidden Valley Rd
072-050-033	R1 B6 4 DU, RC50/25 VOH	R1 B6 4 DU, RC50/50 VOH	19251 Hidden Valley Rd
072-050-041	R1 B6 4 DU, RC50/25 VOH	R1 B6 4 DU, RC50/50 VOH	19369 Hidden Valley Rd
072-050-042	R1 B6 4 DU, RC50/25 VOH	R1 B6 4 DU, RC50/50 VOH	19375 Hidden Valley Rd
072-050-044	R1 B6 4 DU, RC50/25 VOH	R1 B6 4 DU, RC50/50 VOH	18989 Hidden Valley Rd
072-050-045	R1 B6 4 DU, RC50/25 VOH	R1 B6 4 DU, RC50/50 VOH	19371 Hidden Valley Rd
072-050-050	R1 B6 4 DU, RC50/25 VOH	R1 B6 4 DU, RC50/50 VOH	19090 Hidden Valley Rd
072-050-054	R1 B6 4 DU, RC50/25 VOH	R1 B6 4 DU, RC50/50 VOH	19190 Hidden Valley Rd
072-060-015	R1 B6 4 DU, RC50/25 VOH	R1 B6 4 DU, RC50/50 VOH	No address assigned
072-060-024	R1 B6 4 DU, RC50/25 VOH	R1 B6 4 DU, RC50/50 VOH	No address assigned
072-060-025	R1 B6 4 DU, RC50/25 VOH	R1 B6 4 DU, RC50/50 VOH	19382 Hidden Valley Rd
072-060-026	R1 B6 4 DU, RC50/25 VOH	R1 B6 4 DU, RC50/50 VOH	19378 Hidden Valley Rd
072-060-027	R1 B6 4 DU, RC50/25 VOH	R1 B6 4 DU, RC50/50 VOH	19379 Hidden Valley Rd
072-060-061	R1 B6 4 DU, RC50/25 VOH	R1 B6 4 DU, RC50/50 VOH	19640 Hidden Valley Rd
072-070-035	R1 B6 4 DU, RC50/25 VOH	R1 B6 4 DU, RC50/50 VOH	14848 Cherry St
072-070-041	R1 B6 4 DU, F2 RC50/25	R1 B6 4 DU, F2 RC50/50	14760 Cherry St
072-070-042	R1 B6 4 DU, F2 RC50/25	R1 B6 4 DU, F2 RC50/50	14750 Cherry St
072-070-043	R1 B6 4 DU, F2 RC50/25	R1 B6 4 DU, F2 RC50/50	No address assigned
072-070-044	R1 B6 4 DU, F2 RC50/25	R1 B6 4 DU, F2 RC50/50	No address assigned
072-070-045	R1 B6 4 DU, F2 RC50/25	R1 B6 4 DU, F2 RC50/50	14706 Cherry St
072-070-056	R1 B6 4 DU, F2 RC50/25 VOH	R1 B6 4 DU, F2 RC50/50 VOH	14636 Cherry St
072-070-084	R1 B6 4 DU, F2	R1 B6 4 DU, F2 RC50/25	14798 Cherry St, 14794 Cherry St, 14822 Cherry St
072-080-020	R1 B6 4 DU, F1 F2 LG/116 RC50/25 VOH	R1 B6 4 DU, F1 F2 LG/116 RC50/50 VOH	14452 Old Cazadero Rd
072-080-040	R1 B6 4 DU, F1 F2 LG/116 RC50/25 VOH	R1 B6 4 DU, F1 F2 LG/116 RC50/50 VOH	14543 Cherry St
072-080-041	R1 B6 4 DU, F2 RC50/25 VOH	R1 B6 4 DU, F2 RC50/50 VOH	14567 Cherry St
072-080-042	R1 B6 4 DU, F2 RC50/25 VOH	R1 B6 4 DU, F2 RC50/50 VOH	14590 Cherry St
072-080-043	R1 B6 4 DU, F2 RC50/25 VOH	R1 B6 4 DU, F2 RC50/50 VOH	14610 Cherry St
072-080-044	R1 B6 4 DU, F2 RC50/25 VOH	R1 B6 4 DU, F2 RC50/50 VOH	14624 Cherry St

APN	Existing Zoning	Proposed Zoning	Address
072-080-045	R1 B6 4 DU, RC50/25 VOH	R1 B6 4 DU, RC50/50 VOH	14630 Cherry St
072-100-022	K, F1 F2 LG/116 LG/RRC RC50/25 VOH	K, F1 F2 LG/116 LG/RRC RC50/50 VOH	14120 Old Cazadero Rd, 14130 Old Cazadero Rd
072-100-042	R1 B6 4 DU, F1 F2 LG/116 RC50/25 VOH	R1 B6 4 DU, F1 F2 LG/116 RC50/50 VOH	14200 Old Cazadero Rd
072-130-010	K, F1 F2 LG/116 LG/RRC RC50/25 SR VOH	K, F1 F2 LG/116 LG/RRC RC50/50 SR VOH	17121 Hwy 116
072-140-003	R1 B6 4 DU, F2 LG/116 RC50/25 VOH	R1 B6 4 DU, F2 LG/116 RC50/50 VOH	14242 Lovers Ln, 14292 Lovers Ln
072-140-004	R1 B6 4 DU, F2 LG/116 RC50/25 VOH	R1 B6 4 DU, F2 LG/116 RC50/50 VOH	14255 Lovers Ln
072-140-005	R1 B6 4 DU, F2 LG/116 RC50/25 VOH	R1 B6 4 DU, F2 LG/116 RC50/50 VOH	14247 Lovers Ln
072-140-018	R1 B6 4 DU, F2 LG/116 RC50/25 VOH	R1 B6 4 DU, F2 LG/116 RC50/50 VOH	14190 Lovers Ln
072-140-043	R1 B6 4 DU, LG/116 RC50/25 VOH	R1 B6 4 DU, LG/116 RC50/50 VOH	14315 Lovers Ln
072-140-044	R1 B6 4 DU, F1 F2 LG/116 RC50/25 VOH	R1 B6 4 DU, F1 F2 LG/116 RC50/50 VOH	14355 Cherry St
072-140-047	R1 B6 4 DU, F2 LG/116 RC50/25 VOH	R1 B6 4 DU, F2 LG/116 RC50/50 VOH	14509 Cherry St, 14519 Cherry St
072-140-048	R1 B6 4 DU, F2 LG/116 RC50/25 VOH	R1 B6 4 DU, F2 LG/116 RC50/50 VOH	14507 Cherry St
072-140-049	R1 B6 4 DU, F2 LG/116 RC50/25 VOH	R1 B6 4 DU, F2 LG/116 RC50/50 VOH	14501 Cherry St
072-140-055	R1 B6 4 DU, LG/116 RC50/25 VOH	R1 B6 4 DU, LG/116 RC50/50 VOH	14538 Cherry St
072-140-056	R1 B6 4 DU, F2 LG/116 RC50/25 VOH	R1 B6 4 DU, F2 LG/116 RC50/50 VOH	14552 Cherry St
072-140-057	R1 B6 4 DU, F2 LG/116 RC50/25 VOH	R1 B6 4 DU, F2 LG/116 RC50/50 VOH	14568 Cherry St
072-140-058	R1 B6 4 DU, F2 LG/116 RC50/25 VOH	R1 B6 4 DU, F2 LG/116 RC50/50 VOH	14576 Cherry St
072-140-063	R1 B6 4 DU, F2 LG/116 RC50/25 VOH	R1 B6 4 DU, F2 LG/116 RC50/50 VOH	No address assigned
072-140-064	R1 B6 4 DU, F2 LG/116 RC50/25 VOH	R1 B6 4 DU, F2 LG/116 RC50/50 VOH	14226 Lovers Ln
072-140-065	R1 B6 4 DU, F2 LG/116 RC50/25 VOH	R1 B6 4 DU, F2 LG/116 RC50/50 VOH	14218 Lovers Ln
072-140-066	R1 B6 4 DU, F1 F2 LG/116 RC50/25 VOH	R1 B6 4 DU, F1 F2 LG/116 RC50/50 VOH	14477 Cherry St
072-140-067	R1 B6 4 DU, F1 F2 LG/116 RC50/25 VOH	R1 B6 4 DU, F1 F2 LG/116 RC50/50 VOH	14475 Cherry St
072-140-068	R1 B6 4 DU, F2 LG/116 RC50/25 VOH	R1 B6 4 DU, F2 LG/116 RC50/50 VOH	14561 Cherry St
072-140-069	R1 B6 4 DU, F2 RC50/25 VOH	R1 B6 4 DU, F2 RC50/50 VOH	14590 Cherry St
072-140-070	R1 B6 4 DU, F2 LG/116 RC50/25 VOH	R1 B6 4 DU, F2 LG/116 RC50/50 VOH	14308 Lovers Ln
072-140-074	R1 B6 4 DU, F1 F2 LG/116 RC50/25 VOH	R1 B6 4 DU, F1 F2 LG/116 RC50/50 VOH	14527 Cherry St
072-140-075	R1 B6 4 DU, F2 LG/116 RC50/25 VOH	R1 B6 4 DU, F2 LG/116 RC50/50 VOH	14509 Cherry St
072-190-052	R1 B6 1 DU, F2 LG/116 RC50/25 VOH	R1 B6 1 DU, F2 LG/116 RC50/50 VOH	17304 Riverside Dr
072-190-053	R1 B6 1 DU, F2 LG/116 RC50/25 VOH	R1 B6 1 DU, F2 LG/116 RC50/50 VOH	17314 Riverside Dr
072-190-054	R1 B6 1 DU, F1 F2 LG/116 LG/RRC RC50/25 SR VOH	R1 B6 1 DU, F1 F2 LG/116 LG/RRC RC50/50 SR VOH	17324 Riverside Dr, 17326 Riverside Dr
072-190-055	R1 B6 1 DU, F1 F2 LG/116 LG/RRC RC50/25 SR VOH	R1 B6 1 DU, F1 F2 LG/116 LG/RRC RC50/50 SR VOH	17336 Riverside Dr
072-190-057	R1 B6 1 DU, F1 F2 LG/116 LG/RRC RC50/25 SR VOH	R1 B6 1 DU, F1 F2 LG/116 LG/RRC RC50/50 SR VOH	17429 Riverside Dr
072-190-058	R1 B6 1 DU, F1 F2 LG/116 LG/RRC RC50/25 SR VOH	R1 B6 1 DU, F1 F2 LG/116 LG/RRC RC50/50 SR VOH	No address assigned
	VOH	VOH	

APN	Existing Zoning	Proposed Zoning	Address
072-190-060	R1 B6 1 DU, F1 F2 LG/116 LG/RRC RC50/25 SR VOH	R1 B6 1 DU, F1 F2 LG/116 LG/RRC RC50/50 SR VOH	17439 Riverside Dr
072-190-061	R1 B6 1 DU, F1 F2 LG/116 LG/RRC RC50/25 SR VOH	R1 B6 1 DU, F1 F2 LG/116 LG/RRC RC50/50 SR VOH	17443 Riverside Dr
072-190-062	R1 B6 1 DU, F1 F2 LG/116 LG/RRC RC50/25 SR VOH	R1 B6 1 DU, F1 F2 LG/116 LG/RRC RC50/50 SR VOH	17447 Riverside Dr
072-190-063	R1 B6 1 DU, F1 F2 LG/116 LG/RRC RC50/25 SR VOH	R1 B6 1 DU, F1 F2 LG/116 LG/RRC RC50/50 SR VOH	17423 Riverside Dr
072-190-080	R1 B6 1 DU, F1 F2 LG/116 LG/RRC RC50/25 SR VOH	R1 B6 1 DU, F1 F2 LG/116 LG/RRC RC50/50 SR VOH	17356 Riverside Dr
072-190-081	R1 B6 1 DU, F1 F2 LG/116 LG/RRC RC50/25 SR VOH	R1 B6 1 DU, F1 F2 LG/116 LG/RRC RC50/50 SR VOH	17354 Riverside Dr
072-200-043	R1 B6 1 DU, F1 F2 LG/116 LG/RRC RC50/25 SR VOH	R1 B6 1 DU, F1 F2 LG/116 LG/RRC RC50/50 SR VOH	17685 Hwy 116
072-200-044	R1 B6 1 DU, F1 F2 LG/116 LG/RRC RC50/25 SR VOH	R1 B6 1 DU, F1 F2 LG/116 LG/RRC RC50/50 SR VOH	No address assigned
072-200-045	R1 B6 1 DU, F1 F2 LG/116 LG/RRC RC50/25 SR VOH	R1 B6 1 DU, F1 F2 LG/116 LG/RRC RC50/50 SR VOH	17559 Hwy 116
072-200-046	R1 B6 1 DU, F1 F2 LG/116 LG/RRC RC50/25 SR VOH	R1 B6 1 DU, F1 F2 LG/116 LG/RRC RC50/50 SR VOH	No address assigned
072-200-047	R1 B6 1 DU, F1 F2 LG/116 LG/RRC RC50/25 SR VOH	R1 B6 1 DU, F1 F2 LG/116 LG/RRC RC50/50 SR VOH	17515 Hwy 116
072-200-048	R1 B6 1 DU, F1 F2 LG/116 LG/RRC RC50/25 SR VOH	R1 B6 1 DU, F1 F2 LG/116 LG/RRC RC50/50 SR VOH	17505 Riverside Dr
072-200-049	R1 B6 1 DU, F1 F2 LG/116 LG/RRC RC50/25 SR VOH	R1 B6 1 DU, F1 F2 LG/116 LG/RRC RC50/50 SR VOH	17495 Riverside Dr
072-200-050	R1 B6 1 DU, F1 F2 LG/116 LG/RRC RC50/25 SR VOH	R1 B6 1 DU, F1 F2 LG/116 LG/RRC RC50/50 SR VOH	17485 Riverside Dr
072-200-052	R1 B6 1 DU, F1 F2 LG/116 LG/RRC RC50/25 SR VOH	R1 B6 1 DU, F1 F2 LG/116 LG/RRC RC50/50 SR VOH	17461 Riverside Dr
072-200-072	R1 B6 1 DU, F1 F2 LG/116 LG/RRC RC50/25 SR VOH	R1 B6 1 DU, F1 F2 LG/116 LG/RRC RC50/50 SR VOH	17475 Riverside Dr
072-200-073	R1 B6 1 DU, F1 F2 LG/116 LG/RRC RC50/25 SR VOH	R1 B6 1 DU, F1 F2 LG/116 LG/RRC RC50/50 SR VOH	17469 Riverside Dr
072-200-074	R1 B6 4 DU, F2 LG/116 LG/RRC RC50/25 SR VOH	R1 B6 4 DU, F2 LG/116 LG/RRC RC50/50 SR VOH	17486 Riverside Dr
072-211-016	R1 B6 4 DU, LG/116 LG/RRC RC50/25 SR	R1 B6 4 DU, LG/116 LG/RRC RC50/50 SR	No address assigned
072-211-018	R1 B6 4 DU, LG/116 LG/RRC RC50/25 SR	R1 B6 4 DU, LG/116 LG/RRC RC50/50 SR	17850 Hwy 116
072-220-019	RR B6 1, F1 F2 LG/116 LG/RRC RC50/50 SR	RR B6 1, F1 F2 LG/116 LG/RRC RC50/25 SR	No address assigned
072-220-032	RR B6 1, F1 F2 LG/116 LG/RRC RC50/50 SR	RR B6 1, F1 F2 LG/116 LG/RRC RC50/25 SR	No address assigned
072-240-001	RR B6 1, F1 F2 LG/116 LG/RRC RC50/50 RC200/100 SR	RR B6 1, F1 F2 LG/116 LG/RRC RC50/25 RC200/100 SR	No address assigned
072-240-002	RR B6 1, F1 F2 LG/116 LG/RRC RC50/50 RC200/100 SR	RR B6 1, F1 F2 LG/116 LG/RRC RC50/25 RC200/100 SR	18105 Hwy 116
072-240-003	RR B6 1, F1 F2 LG/116 LG/RRC RC50/50 RC200/100 SR	RR B6 1, F1 F2 LG/116 LG/RRC RC50/25 RC200/100 SR	No address assigned
072-310-008	AR B6 2, F1 RC50/50 VOH	AR B6 2, F1 RC50/25 VOH	No address assigned

APN	Existing Zoning	Proposed Zoning	Address
072-310-009	AR B6 2, F1 RC50/50 VOH	AR B6 2, F1 RC50/25 VOH	No address assigned
072-310-010	AR B6 2, F1 RC50/50 VOH	AR B6 2, F1 RC50/25 VOH	15625 Old Cazadero Rd
072-310-011	AR B6 2, F1 F2 RC50/50 VOH	AR B6 2, F1 F2 RC50/25 VOH	15617 Old Cazadero Rd
072-310-012	AR B6 2, F1 F2 RC50/50 VOH	AR B6 2, F1 F2 RC50/25 VOH	15613 Old Cazadero Rd
072-310-016	AR B6 2, F2 RC50/50	AR B6 2, F2 RC50/25	15691 Old Cazadero Rd
072-310-029	AR B6 2, F1 F2 RC50/50 VOH	AR B6 2, F1 F2 RC50/25 VOH	14380 Camino Del Arroyo
072-310-040	AR B6 2, F1 RC50/50	AR B6 2, F1 RC50/25	15701 Old Cazadero Rd
072-310-041	AR B6 2, F1 RC50/50	AR B6 2, F1 RC50/25	15775 Old Cazadero Rd
072-310-043	AR B6 2, F1 F2 RC50/50 VOH	AR B6 2, F1 F2 RC50/25 VOH	14395 Camino Del Arroyo
072-320-023	AR B6 2, F1 F2 RC50/50 VOH	AR B6 2, F1 F2 RC50/25 VOH	No address assigned
072-320-027	AR B6 2, F1 F2 RC50/50	AR B6 2, F1 F2 RC50/25	No address assigned
072-330-008	AR B6 2, F1 F2 RC50/50 VOH	AR B6 2, F1 F2 RC50/25 VOH	No address assigned
072-330-010	AR B6 2, F1 F2 RC50/50 VOH	AR B6 2, F1 F2 RC50/25 VOH	14455 Camino Del Arroyo
072-330-019	AR B6 2, F1 F2 RC50/50 VOH	AR B6 2, F1 F2 RC50/25 VOH	14566 Camino Del Arroyo
072-330-028	AR B6 2, F2 RC50/50 VOH	AR B6 2, F2 RC50/25 VOH	14501 Camino Del Arroyo
072-330-054	AR B6 2, F1 F2 RC50/50 VOH	AR B6 2, F1 F2 RC50/25 VOH	14469 Camino Del Arroyo
072-350-011	AR B6 2, RC50/50	AR B6 2, RC50/25	No address assigned
072-350-025	AR B6 2, F1 F2 RC50/50 VOH	AR B6 2, F1 F2 RC50/25 VOH	16190 Fern Way
072-350-026	AR B6 2, F1 F2 RC50/50 VOH	AR B6 2, F1 F2 RC50/25 VOH	16178 Fern Way
072-350-048	AR B6 2, RC50/50 VOH	AR B6 2, RC50/25 VOH	16077 Fern Way
072-350-054	AR B6 2, F1 F2 RC50/50 VOH	AR B6 2, F1 F2 RC50/25 VOH	15880 Fern Way
072-350-060	AR B6 2, F1 F2 RC50/50 VOH	AR B6 2, F1 F2 RC50/25 VOH	16140 Fern Way
072-350-062	AR B6 2, F1 F2 RC50/50 VOH	AR B6 2, F1 F2 RC50/25 VOH	15922 Fern Way
072-350-068	AR B6 2, RC50/50 VOH	AR B6 2, RC50/25 VOH	16089 Fern Way
073-010-013	AR B7, RC200/50 SR	AR B7, RC200/25 SR	4880 Burnside Rd
073-010-027	AR B7, RC200/50 SR	AR B7, RC200/25 SR	4800 Burnside Rd
073-020-013	LEA B6 160 Z, RC100/50	LEA B6 160 Z, RC100/25	No address assigned
073-071-008	AR B6 10, RC50/50	AR B6 10, RC50/25	912 Wagon Rd
073-071-016	DA B6 10, RC50/50	DA B6 10, RC50/25	No address assigned
073-080-021	AR B6 2, HD RC200/50 SR	AR B6 2, HD RC200/25 SR	No address assigned
073-080-071	CR, HD RC200/50 SR	CR, HD RC200/25 SR	12747 El Camino Bodega
073-100-002	RRD B6 40, HD RC200/50 SR	RRD B6 40, HD RC200/25 SR	No address assigned
073-100-014	RRD B6 40, RC200/50	RRD B6 40, RC200/25	No address assigned
073-100-015	RRD B6 40, RC200/50	RRD B6 40, RC200/25	No address assigned
073-100-016	RRD B6 40, RC200/50	RRD B6 40, RC200/25	1291 Freestone Flat Rd
073-100-038	RRD B6 40, RC200/50	RRD B6 40, RC200/25	1412 Freestone Flat Rd
073-100-055	RRD B6 40, RC200/50	RRD B6 40, RC200/25	1308 Freestone Flat Rd
073-100-056	RRD B6 40, RC200/50	RRD B6 40, RC200/25	No address assigned
073-100-065	RRD B6 40, HD RC200/50 SR	RRD B6 40, HD RC200/25 SR	611 Bohemian Hwy

APN	Existing Zoning	Proposed Zoning	Address
073-100-066	RR B6 5, HD RC50 SR	RR B6 5, HD RC50/25 SR	611 Bohemian Hwy
073-100-069	RRD B6 40, RC200/50 SR	RRD B6 40, RC200/25 SR	949 Scott Robin Rd
073-100-070	RRD B6 40, RC200/50 SR	RRD B6 40, RC200/25 SR	993 Scott Robin Rd, 995 Scott Robin Rd
073-100-071	RRD B6 40, RC200/50 SR	RRD B6 40, RC200/25 SR	997 Scott Robin Rd
073-100-088	RRD B6 40, RC200/50	RRD B6 40, RC200/25	No address assigned
073-100-089	RRD B6 40, HD RC200/50 SR	RRD B6 40, HD RC200/25 SR	No address assigned
073-110-002	RR B6 2, HD RC200/50 SR VOH	RR B6 2, HD RC200/25 SR VOH	184 Bohemian Hwy
073-110-005	RR B6 2, HD RC200/50 SR VOH	RR B6 2, HD RC200/25 SR VOH	12950 El Camino Bodega
073-110-006	RR B6 2, RC200/50 SR VOH	RR B6 2, RC200/25 SR VOH	No address assigned
073-110-008	RR B6 2, RC200/50 SR VOH	RR B6 2, RC200/25 SR VOH	13180 Bodega Hwy
073-110-022	RR B6 2, RC200/50 SR VOH	RR B6 2, RC200/25 SR VOH	No address assigned
073-110-032	RR B6 2, HD RC50 SR	RR B6 2, HD RC50/25 SR	201 Bohemian Hwy
073-110-033	AR B6 2, HD RC200/50 SR	AR B6 2, HD RC200/25 SR	160 Bohemian Hwy
073-110-040	RR B6 2, RC200/50 SR VOH	RR B6 2, RC200/25 SR VOH	No address assigned
073-110-042	RR B6 2, RC200/50 SR VOH	RR B6 2, RC200/25 SR VOH	No address assigned
073-120-021	RR B6 2, HD RC50 SR	RR B6 2, HD RC50/25 SR	215 Bohemian Hwy
073-130-025	AR B6 40, RC200/50	AR B6 40, RC200/25	469 Bohemian Hwy
073-130-034	RR B6 5, HD RC200/50 SR	RR B6 5, HD RC200/25 SR	521 Bohemian Hwy
073-130-035	CR, RR B6 5, HD RC200/50 SR	CR, RR B6 5, HD RC200/25 SR	489 Bohemian Hwy
073-130-037	RR B6 5, HD RC200/50 SR	RR B6 5, HD RC200/25 SR	493 Bohemian Hwy
073-130-062	RRD B6 100 Z, RC200/50 SR VOH	RRD B6 100 Z, RC200/25 SR VOH	358 Bohemian Hwy, 413 Bohemian Hwy
073-130-075	RR B6 2, HD RC200/50 SR VOH	RR B6 2, HD RC200/25 SR VOH	222 Bohemian Hwy
073-130-076	RR B6 2, HD RC200/50 SR VOH	RR B6 2, HD RC200/25 SR VOH	218 Bohemian Hwy
073-140-001	RRD B6 40, RC100/50 RC200/50	RRD B6 40, RC100/25 RC200/25	2125 Bohemian Hwy
073-140-010	RRD B6 40, RC200/50 SR	RRD B6 40, RC200/25 SR	1935 Bohemian Hwy
073-140-011	RRD B6 40, RC200/50 SR	RRD B6 40, RC200/25 SR	No address assigned
073-140-014	RRD B7, RC200/50 SR	RRD B7, RC200/25 SR	No address assigned
073-140-015	RRD B6 160 Z, RC200/50 SR	RRD B6 160 Z, RC200/25 SR	1107 Marika Dr
073-170-019	AR B6 10, RC200/50 SR	AR B6 10, RC200/25 SR	2161 Bohemian Hwy
073-170-020	AR B6 10, RC200/50 SR	AR B6 10, RC200/25 SR	2173 Bohemian Hwy
073-170-025	AR B6 10, RC200/50 SR	AR B6 10, RC200/25 SR	1108 Bohemian Ln, 2187 Bohemian Hwy
073-170-026	AR B6 10, RC200/50 SR	AR B6 10, RC200/25 SR	1101 Bohemian Ln, 2181 Bohemian Hwy
073-170-037	AR B6 10, RC200/50 SR	AR B6 10, RC200/25 SR	2515 Bohemian Hwy
073-170-038	AR B6 10, RC200/50 SR	AR B6 10, RC200/25 SR	2447 Bohemian Hwy
073-180-007	AR B6 10, RC200/50 SR	AR B6 10, RC200/25 SR	No address assigned
073-180-010	AR B6 10, RC200/50 SR	AR B6 10, RC200/25 SR	2770 Bohemian Hwy

APN	Existing Zoning	Proposed Zoning	Address
073-180-011	AR B6 10, RC200/50 SR	AR B6 10, RC200/25 SR	2790 Bohemian Hwy
073-190-021	AR B6 10, RC200/50 SR	AR B6 10, RC200/25 SR	No address assigned
073-200-010	LEA B6 160, RC50/50	LEA B6 160, RC50/25	2905 Marra Rd
073-230-002	LEA B6 160 Z, NONE	LEA B6 160 Z, RC100/50	2715 Joy Rd
073-240-042	AR B6 10, RC50/50	AR B6 10, NONE	No address assigned
073-240-084	AR B6 10, RRD B6 160, NONE	AR B6 10, RRD B6 160, RC50/50	No address assigned
073-250-097	AR B6 10, RRD B6 160, NONE	AR B6 10, RRD B6 160, RC50/50	No address assigned
073-270-021	RRD B6 160, RC50/50	RRD B6 160, RC50/25	17500 Fitzpatrick Ln, 18300 Fitzpatrick Ln
073-280-064	RRD B6 160, RC50/50	RRD B6 160, RC50/25	17171 Fitzpatrick Ln
073-290-026	AR B6 10, RC50/50 SR	AR B6 10, RC50/25 SR	18015 Coleman Valley Rd
073-290-033	AR B6 10, RC50/50 SR	AR B6 10, RC50/25 SR	No address assigned
073-290-034	AR B6 10, RC50/50 SR	AR B6 10, RC50/25 SR	17875 Coleman Valley Rd
073-290-047	AR B6 10, RC50/50 SR	AR B6 10, RC50/25 SR	17904 Coleman Valley Rd
073-290-048	AR B6 10, RC50/50	AR B6 10, RC50/25	17908 Coleman Valley Rd
073-290-050	AR B6 10, RC50/50 SR	AR B6 10, RC50/25 SR	17908 Coleman Valley Rd
073-290-060	AR B6 10, RC50/50 SR	AR B6 10, RC50/25 SR	No address assigned
073-290-062	AR B6 10, RC50/50 SR	AR B6 10, RC50/25 SR	17925 Coleman Valley Rd
073-290-068	AR B6 10, RC50/50 SR	AR B6 10, RC50/25 SR	17927 Coleman Valley Rd
074-010-026	RRD B6 40, RC200/50	RRD B6 40, RC200/25	12908 Graton Rd
074-010-035	RRD B6 40, RC200/50	RRD B6 40, RC200/25	12771 Graton Rd
074-010-043	RRD B6 40, RC200/50	RRD B6 40, RC200/25	13025 Graton Rd
074-041-061	RRD B6 40, BH	RRD B6 40, NONE	4487 Harrison Grade Rd, 4483 Harrison Grade Rd
074-120-001	AR B6 10, RC50/50 SR	AR B6 10, RC50/25 SR	4500 Occidental Camp Meeker Rd
074-120-003	AR B6 10, RC50/50 SR	AR B6 10, RC50/25 SR	4300 Occidental Camp Meeker Rd
074-130-001	AR B6 10, RC50/50 SR	AR B6 10, RC50/25 SR	4200 Occidental Camp Meeker Rd
074-130-003	AR B6 10, HD RC50/50 SR	AR B6 10, HD RC50/25 SR	4093 Bohemian Hwy
074-180-020	AR B6 10, RC50/50	AR B6 10, RC50/25	17405 Willow Creek Rd
074-180-091	AR B6 10, RC50/50	AR B6 10, RC50/25	17400 Willow Creek Rd, 17404 Willow Creek Rd
074-200-002	TP B6 160, RC50/50	TP B6 160, RC50	No address assigned
074-210-014	RRD B6 160, F1 RC50/50 SR	RRD B6 160, F1 RC50/25 SR	No address assigned
074-210-016	RRD B6 160, F1 RC50/50 SR	RRD B6 160, F1 RC50/25 SR	No address assigned
074-210-018	RRD B6 160, F1 RC50/50 SR	RRD B6 160, F1 RC50/25 SR	No address assigned
074-250-007	RRD B6 160, F1 RC50/50 SR	RRD B6 160, F1 RC50/25 SR	No address assigned
074-250-012	RRD B6 160, F1 RC50/50 SR	RRD B6 160, F1 RC50/25 SR	No address assigned
074-250-015	RRD B6 160, F1 RC50/50 SR	RRD B6 160, F1 RC50/25 SR	No address assigned
074-320-006	RR B6 10, RC50/50 RC200/50 SR	RR B6 10, RC200/50 SR	No address assigned
075-010-003	DA B6 40 Z, BH RC50/50	DA B6 40 Z, BH RC50/25	5120 Stoetz Ln

APN	Existing Zoning	Proposed Zoning	Address
075-020-016	RRD B6 120, BH RC50/50	RRD B6 120, BH RC50/25	6180 Stoetz Ln
075-100-029	RR B6 2, RC50/50 SR	RR B6 2, RC50/25 SR	109 Lakeside Ave
075-100-030	RR B6 2, RC50/50 SR	RR B6 2, RC50/25 SR	No address assigned
075-100-031	RR B6 2, RC50/50 SR	RR B6 2, RC50/25 SR	No address assigned
075-100-035	RR B6 2, RC50/50 SR	RR B6 2, RC50/25 SR	No address assigned
075-260-021	RR B6 2, RC50/50 SR	RR B6 2, RC50/25 SR	No address assigned
075-260-022	RR B6 2, RC50/50 SR	RR B6 2, RC50/25 SR	No address assigned
075-300-002	K, RR B6 2, RRD B6 160, RC50/25 SR	K, RR B6 2, RRD B6 160, RC50/50 SR	No address assigned
075-300-009	K, RC50/25 SR	K, RC50/50 SR	No address assigned
075-300-012	RR B6 2, RC50/50 SR	RR B6 2, RC50/25 SR	No address assigned
075-310-001	RRD B6 58, NONE	RRD B6 58, RC50/50	6411 Bohemian Hwy
075-310-002	PF, RRD B6 58, BH	PF, RRD B6 58, BH RC50/50	6411 Bohemian Hwy
075-310-003	RRD B6 58, BH	RRD B6 58, BH RC50/50	6417 Bohemian Hwy
075-310-004	PF, RRD B6 58, BH	PF, RRD B6 58, BH RC50/50	6417 Bohemian Hwy
075-310-005	RRD B6 58, BH	RRD B6 58, BH RC50/50	6417 Bohemian Hwy
075-310-007	PF, RRD B6 58, BH SR VOH	PF, RRD B6 58, BH RC50/50 RC100/50 SR VOH	6773 Bohemian Hwy
075-310-010	PF, RRD B6 58, BH LG/116 SR	PF, RRD B6 58, BH LG/116 RC50/50 SR	6773 Bohemian Hwy
076-071-015	DA B6 10, RC100/50 SR	DA B6 10, RC100/25 SR	No address assigned
076-071-016	DA B6 10, RC100/50 SR	DA B6 10, RC100/25 SR	661 Watertrough Rd
076-071-018	DA B6 10, F2 RC100/50 RC200/50 SR VOH	DA B6 10, F2 RC100/25 RC200/25 SR VOH	755 Watertrough Rd
076-071-020	DA B6 10, F2 RC100/50 RC200/50 SR VOH	DA B6 10, F2 RC100/25 RC200/25 SR VOH	805 Watertrough Rd
076-071-024	DA B6 10, F2 RC200/50 SR VOH	DA B6 10, F2 RC200/25 SR VOH	901 Watertrough Rd
076-071-025	DA B6 10, F2 RC200/50 SR VOH	DA B6 10, F2 RC200/25 SR VOH	1001 Watertrough Rd
076-071-026	DA B6 10, F2 RC200/50 SR VOH	DA B6 10, F2 RC200/25 SR VOH	1011 Watertrough Rd
076-071-027	DA B6 10, F2 RC100/50 RC200/50 SR VOH	DA B6 10, F2 RC200/25 SR VOH	8398 Germone Rd
076-071-028	DA B6 10, F2 RC200/50 SR VOH	DA B6 10, F2 RC200/25 SR VOH	8389 Germone Rd
076-071-029	DA B6 10, F2 RC200/50 SR VOH	DA B6 10, F2 RC200/25 SR VOH	No address assigned
076-071-030	DA B6 10, F2 RC200/50 SR VOH	DA B6 10, F2 RC200/25 SR VOH	1123 Watertrough Rd
076-071-047	DA B6 10, F2 RC200/50 SR VOH	DA B6 10, F2 RC200/25 SR VOH	899 Watertrough Rd
076-072-001	DA B6 10, F2 RC100/50 RC200/50 SR VOH	DA B6 10, F2 RC200/25 SR VOH	8450 Germone Rd
076-072-024	DA B6 10, F2 RC200/50 SR VOH	DA B6 10, F2 RC200/25 SR VOH	8275 Pillow Rd
076-080-029	DA B6 10, RC200/50	DA B6 10, RC200/25	8451 Blackney Rd
076-080-033	DA B6 10, RC200/50	DA B6 10, RC200/25	1295 Watertrough Rd
076-080-065	DA B6 10, RC200/50	DA B6 10, RC200/25	8453 Blackney Rd
076-080-093	DA B6 10, RC200/50 SR VOH	DA B6 10, RC200/25 SR VOH	8400 Blackney Rd, 8404 Blackney Rd
076-091-026	DA B6 20 Z, RC200/50 SR VOH	DA B6 20 Z, RC200/25 SR VOH	1332 Watertrough Rd, 1330 Watertrough Rd
076-091-027	DA B6 20 Z, RC100/50 RC200/50 SR VOH	DA B6 20 Z, RC200/50 SR VOH	1350 Watertrough Rd
076-180-008	LEA B6 60, RC50/50	LEA B6 60, RC50/25	9887 Barnett Valley Rd

APN	Existing Zoning	Proposed Zoning	Address
076-180-009	AR B6 5, RC200/50	AR B6 5, RC200/25	9282 Barnett Valley Rd
076-200-008	DA B6 20, RC50/50 RC100/50 VOH	DA B6 20, RC50/25 RC100/50 VOH	1810 Darby Rd
076-200-009	DA B6 20, RC50/50 VOH	DA B6 20, RC50/25 VOH	1806 Darby Rd, 1800 Darby Rd
076-200-010	DA B6 20, RC50/50	DA B6 20, RC50/25	1674 Darby Rd
076-200-027	DA B6 20, RC50/50	DA B6 20, RC50/25	1739 Darby Rd
076-200-033	DA B6 20, RC50/50	DA B6 20, RC50/25	1717 Darby Rd
076-200-038	DA B6 20, RC50/50 RC100/50 SR VOH	DA B6 20, RC50/25 RC100/50 SR VOH	1807 Darby Rd
076-200-039	DA B6 20, RC50/50 SR VOH	DA B6 20, RC50/25 SR VOH	1801 Darby Rd
076-210-015	DA B6 20 Z, RC100/50 SR	DA B6 20 Z, RC100/25 SR	750 Watertrough Rd
076-210-030	DA B6 20 Z, RC200/50 SR VOH	DA B6 20 Z, RC200/25 SR VOH	804 Watertrough Rd, 1033 Burnside Rd
076-210-039	DA B6 20 Z, RC200/50 SR VOH	DA B6 20 Z, RC200/25 SR VOH	1277 Burnside Rd
076-210-042	DA B6 20 Z, RC200/50 SR VOH	DA B6 20 Z, RC200/25 SR VOH	1139 Burnside Rd
076-221-060	DA B6 20 Z, RC100/50 SR	DA B6 20 Z, RC100/25 SR	1025 Gold Ridge Rd, 1015 Gold Ridge Rd
077-010-007	DA B6 20 Z, RC200/50 SR	DA B6 20 Z, RC200/25 SR	10255 Bodega Hwy
077-010-008	DA B6 20 Z, RC200/50 SR	DA B6 20 Z, RC200/25 SR	10103 Bodega Hwy, 10101 Bodega Hwy
077-010-009	DA B6 20 Z, RC200/50 SR	DA B6 20 Z, RC200/25 SR	10050 Bodega Hwy
077-010-010	DA B6 20 Z, RC200/50 SR	DA B6 20 Z, RC200/25 SR	10055 Bodega Hwy, 10055 Bodega Ave, 10025 Bodega Hwy
077-010-013	DA B6 20 Z, RC200/50 SR	DA B6 20 Z, RC200/25 SR	9931 Bodega Hwy
077-010-014	DA B6 20 Z, RC200/50 SR	DA B6 20 Z, RC200/25 SR	9837 Bodega Hwy
077-010-049	DA B6 20 Z, RC200/50 SR	DA B6 20 Z, RC200/25 SR	9965 Bodega Hwy
077-010-075	DA B6 20 Z, RC200/50 SR	DA B6 20 Z, RC200/25 SR	9951 Bodega Hwy
077-010-076	DA B6 20 Z, RC200/50 SR	DA B6 20 Z, RC200/25 SR	9959 Bodega Hwy
077-010-082	DA B6 20 Z, RC200/50 SR	DA B6 20 Z, RC200/25 SR	10393 Bodega Hwy
077-010-083	DA B6 20 Z, RC200/50 SR	DA B6 20 Z, RC200/25 SR	10315 Bodega Hwy
077-010-092	DA B6 20 Z, RC200/50 SR	DA B6 20 Z, RC200/25 SR	125 Sexton Rd
077-010-093	DA B6 20 Z, RC200/50 SR	DA B6 20 Z, RC200/25 SR	No address assigned
077-020-039	DA B6 20 Z, RC100/50 SR	DA B6 20 Z, RC100/25 SR	1012 Gold Ridge Rd
077-030-017	DA B6 10, RC100/50	DA B6 10, RC100/25	655 W Sexton Rd
077-030-025	DA B6 10, RC100/50	DA B6 10, RC100/25	871 W Sexton Rd
077-030-049	DA B6 20 Z, RC100/50	DA B6 20 Z, RC100/25	No address assigned
077-030-051	DA B6 20 Z, RC100/50	DA B6 20 Z, RC100/25	460 Sexton Rd
077-030-052	DA B6 20 Z, RC100/50	DA B6 20 Z, RC100/25	400 Sexton Rd
077-030-059	DA B6 20 Z, RC100/50	DA B6 20 Z, RC100/25	619 Sexton Rd
077-030-061	DA B6 10, RC100/50	DA B6 10, RC100/25	735 W Sexton Rd
077-030-065	DA B6 20 Z, RC100/50	DA B6 20 Z, RC100/25	380 Sexton Rd
077-030-068	DA B6 10, RC100/50	DA B6 10, RC100/25	638 Sexton Rd

APN	Existing Zoning	Proposed Zoning	Address
077-030-069	DA B6 10, RC100/50	DA B6 10, RC100/25	701 W Sexton Rd
077-030-070	DA B6 10, RC100/50	DA B6 10, RC100/25	No address assigned
077-030-071	DA B6 10, RC100/50	DA B6 10, RC100/25	885 W Sexton Rd
077-040-013	DA B6 10, RC100/50	DA B6 10, RC100/25	1655 Sextonview Ln, 1653 Sextonview Ln
077-040-036	DA B6 10, RC100/50	DA B6 10, RC100/25	873 W Sexton Rd
077-040-037	DA B6 10, RC100/50	DA B6 10, RC100/25	931 W Sexton Rd
077-040-040	DA B6 10, RC100/50	DA B6 10, RC100/25	999 W Sexton Rd
077-050-016	DA B6 10, RC200/50	DA B6 10, RC200/25	No address assigned
077-060-035	DA B6 10, RC100/50	DA B6 10, RC100/25	874 W Sexton Rd
077-060-052	DA B6 10, RC100/50	DA B6 10, RC100/25	770 W Sexton Rd
077-070-001	DA B6 10, RC200/50 SR VOH	DA B6 10, RC200/25 SR VOH	10935 Bodega Hwy
077-070-010	DA B6 20 Z, RC100/50 RC200/50 SR VOH	DA B6 20 Z, RC100/25 RC200/25 SR VOH	10531 Bodega Hwy
077-070-045	DA B6 10, RC100/50 RC200/50 SR VOH	DA B6 10, RC200/50 SR VOH	10755 Bodega Hwy
077-070-046	DA B6 10, RC100/50 RC200/50 SR VOH	DA B6 10, RC200/50 SR VOH	10785 Bodega Hwy
077-070-050	DA B6 20 Z, RC100/50 RC200/50 SR	DA B6 20 Z, RC100/25 RC200/25 SR	120 Sexton Rd
077-070-056	DA B6 10, RC100/50 RC200/50 SR VOH	DA B6 10, RC200/50 SR VOH	10705 Bodega Hwy
077-081-007	RR B6 5, RC100/50 VOH	RR B6 5, RC100/25 VOH	675 Furlong Rd
077-081-012	RR B6 5, RC100/50 VOH	RR B6 5, RC100/25 VOH	No address assigned
077-081-013	RR B6 5, RC100/50 VOH	RR B6 5, RC100/25 VOH	657 Furlong Rd
077-081-014	RR B6 5, RC100/50 VOH	RR B6 5, RC100/25 VOH	649 Furlong Rd
077-081-015	RR B6 5, RC100/50 VOH	RR B6 5, RC100/25 VOH	645 Furlong Rd
077-081-019	RR B6 5, RC100/50 VOH	RR B6 5, RC100/25 VOH	615 Furlong Rd
077-081-020	RR B6 5, RC100/50 VOH	RR B6 5, RC100/25 VOH	No address assigned
077-081-021	RR B6 5, RC100/50 VOH	RR B6 5, RC100/25 VOH	611 Furlong Rd
077-081-024	RR B6 5, RC100/50	RR B6 5, RC100/25	374 Furlong Rd
077-081-025	RR B6 5, RC100/50	RR B6 5, RC100/25	320 Furlong Rd
077-081-026	RR B6 5, RC100/50	RR B6 5, RC100/25	300 Furlong Rd, 302 Furlong Rd
077-081-027	RR B6 5, RC100/50	RR B6 5, RC100/25	No address assigned
077-081-028	RR B6 5, RC100/50 RC200/50 SR VOH	RR B6 5, RC100/25 RC200/25 SR VOH	10750 Bodega Hwy
077-081-029	RR B6 5, RC100/50 RC200/50 SR VOH	RR B6 5, RC200/25 SR VOH	10790 Bodega Hwy
077-081-030	AR B6 10, RC100/50 RC200/50 SR VOH	AR B6 10, RC100/25 RC200/25 SR VOH	10812 Bodega Hwy, 10824 Bodega Hwy, 10800 Bodega Hwy
077-081-031	AR B6 10, RC200/50 SR VOH	AR B6 10, RC200/25 SR VOH	10940 Bodega Hwy
077-081-072	RR B6 5, RC100/50 VOH	RR B6 5, RC100/25 VOH	No address assigned
077-090-004	DA B6 20 Z, RC200/50 SR VOH	DA B6 20 Z, RC200/25 SR VOH	No address assigned
077-090-005	DA B6 20 Z, RC200/50 SR	DA B6 20 Z, RC200/25 SR	10640 Bodega Hwy
077-090-010	RR B6 5, RC200/50	RR B6 5, RC200/25	200 Grandview Rd
077-090-043	RR B6 5, RC200/50 SR	RR B6 5, RC200/25 SR	10280 Bodega Hwy

APN	Existing Zoning	Proposed Zoning	Address
077-090-044	RR B6 5, RC200/50 SR	RR B6 5, RC200/25 SR	No address assigned
077-090-045	RR B6 5, RC200/50	RR B6 5, RC200/25	170 Grandview Ave
077-090-050	DA B6 20 Z, RC100/50 RC200/50 SR	DA B6 20 Z, RC200/25 SR	10454 Bodega Hwy
077-090-051	DA B6 20 Z, RC200/50 SR	DA B6 20 Z, RC200/25 SR	10390 Bodega Hwy
077-090-052	DA B6 20, RC200/50 SR	DA B6 20, RC200/25 SR	10330 Bodega Hwy
077-100-029	RR B6 5, RC100/50	RR B6 5, RC100/25	610 Furlong Rd
077-100-030	RR B6 5, RC100/50	RR B6 5, RC100/25	614 Forest Dr
077-100-032	DA B6 20 Z, RC100/50	DA B6 20 Z, RC100/25	No address assigned
077-110-003	DA B6 20, RC200/50 SR	DA B6 20, RC200/25 SR	10030 Bodega Hwy
077-110-004	CR, DA B6 20, RC200/50 SR	CR, DA B6 20, RC200/25 SR	9890 Bodega Hwy, 9884 Bodega Hwy, 9888 Bodega Hwy
077-110-006	DA B6 20, RC100/25 RC200/25 SR	DA B6 20, RC200/25 SR	124 Montgomery Rd
077-110-007	DA B6 20, RC100/25 RC200/25 SR	DA B6 20, RC200/25 SR	9880 Bodega Hwy
077-110-012	DA B6 20 Z, RC100/50	DA B6 20 Z, RC100/25	465 Montgomery Rd
077-110-013	DA B6 20 Z, RC100/50	DA B6 20 Z, RC100/25	375 Montgomery Rd
077-110-025	DA B6 20, F2 RC200/50	DA B6 20, F2 RC200/25	601 Ferguson Rd
077-110-026	DA B6 20, F2 RC200/50	DA B6 20, F2 RC200/25	621 Ferguson Rd
077-110-030	DA B6 20, RC100/25 RC200/25	DA B6 20, RC200/25	235 Montgomery Rd
077-110-034	DA B6 20, RC200/50	DA B6 20, RC200/25	244 Ferguson Rd
077-110-035	DA B6 20, RC200/50	DA B6 20, RC200/25	No address assigned
077-110-038	DA B6 20, RC100/25 RC200/25 SR	DA B6 20, RC200/25 SR	9790 Bodega Hwy
077-110-039	DA B6 20, RC100/25 RC200/25 SR	DA B6 20, RC200/25 SR	9830 Bodega Hwy
077-110-040	DA B6 20, RC100/25 RC200/25 SR	DA B6 20, RC200/25 SR	9820 Bodega Hwy
077-110-042	DA B6 20, RC200/50 SR	DA B6 20, RC200/25 SR	9644 Bodega Hwy
077-110-046	DA B6 20, RC200/50	DA B6 20, RC200/25	150 Ferguson Rd
077-110-048	DA B6 20, RC200/50	DA B6 20, RC200/25	180 Ferguson Rd
077-110-057	DA B6 20, RC200/50 SR	DA B6 20, RC200/25 SR	117 Montgomery Rd, 9662 Bodega Hwy
077-110-058	DA B6 20, RC100/25 RC200/25	DA B6 20, RC200/25	195 Montgomery Rd
077-110-061	DA B6 20, F2 RC200/50	DA B6 20, F2 RC200/25	385 Ferguson Rd
077-110-063	DA B6 20, F2 RC200/50	DA B6 20, F2 RC200/25	245 Ferguson Rd
077-110-065	DA B6 20, F2 RC200/50 SR	DA B6 20, F2 RC200/25 SR	643 Ferguson Rd
077-110-070	DA B6 20, RC100/50 RC200/50 SR	DA B6 20, RC100/25 RC200/25 SR	320 Montgomery Rd
077-110-071	DA B6 20, RC200/50 SR	DA B6 20, RC200/25 SR	9652 Bodega Hwy, 9656 Bodega Hwy
077-110-072	DA B6 20, RC100/25 RC200/25 SR	DA B6 20, RC200/25 SR	125 Montgomery Rd
077-120-009	DA B6 20 Z, RC100/50	DA B6 20 Z, RC100/25	512 Ferguson Rd
077-140-008	DA B6 20, F2 RC200/50 SR VOH	DA B6 20, F2 RC200/25 SR VOH	401 Wilson Rd
077-140-043	DA B6 20, F2 RC200/50 SR	DA B6 20, F2 RC200/25 SR	657 Ferguson Rd
077-150-009	DA B6 20 Z, RC100/50 SR	DA B6 20 Z, RC100/25 SR	8985 Bodega Hwy

APN	Existing Zoning	Proposed Zoning	Address
077-150-010	DA B6 20, RC100/50 SR	DA B6 20, RC100/25 SR	158 Avila Ln
077-150-034	DA B6 20 Z, RC100/50 SR	DA B6 20 Z, RC100/25 SR	8917 Bodega Hwy
077-150-052	DA B6 20 Z, RC100/50 SR	DA B6 20 Z, RC100/25 SR	500 Benvenuto Ln
077-150-054	DA B6 20 Z, RC100/50 SR	DA B6 20 Z, RC100/25 SR	9125 Bodega Hwy, 9211 Bodega Hwy
077-150-055	DA B6 20 Z, RC100/50 SR	DA B6 20 Z, RC100/25 SR	285 Benvenuto Ln, 475 Benvenuto Ln, 320 Schuh Ln, 310 Schuh Ln, 725 Benvenuto Ln, 9189 Bodega Hwy
077-160-001	DA B6 20, F2 RC200/50 SR VOH	DA B6 20, F2 RC200/25 SR VOH	8398 Bodega Hwy, 8400 Bodega Hwy, 8408 Bodega Hwy
077-160-007	DA B6 20, F2 RC200/50 SR VOH	DA B6 20, F2 RC200/25 SR VOH	8650 Bodega Hwy
077-160-029	DA B6 10, F2 RC200/50 SR VOH	DA B6 10, F2 RC200/25 SR VOH	No address assigned
077-160-030	DA B6 10, F2 RC200/50 SR VOH	DA B6 10, F2 RC200/25 SR VOH	No address assigned
077-160-037	DA B6 10, RC100/50 SR	DA B6 10, RC100/25 SR	421 Watertrough Rd
077-160-043	DA B6 20 Z, RC100/50 SR	DA B6 20 Z, RC100/25 SR	No address assigned
077-160-045	DA B6 10, RC100/50 SR VOH	DA B6 10, RC100/25 SR VOH	415 Watertrough Rd
077-160-046	DA B6 10, F2 RC100/50 SR VOH	DA B6 10, F2 RC100/25 SR VOH	401 Watertrough Rd
077-160-050	DA B6 20 Z, RC100/50 SR	DA B6 20 Z, RC100/25 SR	No address assigned
077-160-051	DA B6 10, F2 RC100/50 RC200/50 SR VOH	DA B6 10, F2 RC100/25 RC200/25 SR VOH	301 Watertrough Rd, 303 Watertrough Rd
077-160-053	DA B6 20 Z, RC100/50 SR	DA B6 20 Z, RC100/25 SR	320 Watertrough Rd
077-160-057	DA B6 10, RC200/50 SR VOH	DA B6 10, RC200/25 SR VOH	225 Watertrough Rd
077-160-061	DA B6 20 Z, F2 RC200/50 SR VOH	DA B6 20 Z, F2 RC200/25 SR VOH	No address assigned
077-160-062	DA B6 20, F2 RC200/50 SR VOH	DA B6 20, F2 RC200/25 SR VOH	8670 Bodega Hwy
077-160-063	DA B6 20, F2 RC200/50 SR VOH	DA B6 20, F2 RC200/25 SR VOH	8660 Bodega Hwy
077-160-068	DA B6 20 Z, RC100/50 SR	DA B6 20 Z, RC100/25 SR	404 Watertrough Rd
077-160-069	DA B6 20, F2 RC200/50 SR VOH	DA B6 20, F2 RC200/25 SR VOH	8635 Bodega Hwy
077-160-070	DA B6 20, F2 RC200/50 SR VOH	DA B6 20, F2 RC200/25 SR VOH	8610 Bodega Hwy
077-190-001	DA B6 10, RC200/50 SR VOH	DA B6 10, RC200/25 SR VOH	189 Wagon Rd
077-190-023	DA B6 10, RC200/50 VOH	DA B6 10, RC200/25 VOH	338 Wagon Rd
077-200-035	DA B6 20 Z, RC100/50 SR	DA B6 20 Z, RC100/25 SR	No address assigned
077-200-036	DA B6 20 Z, RC100/50 SR	DA B6 20 Z, RC100/25 SR	998 Gold Ridge Rd
078-020-012	DA B6 10, F2 RC50/50 SR	DA B6 10, F2 RC50/25 SR	No address assigned
078-020-060	LIA B6 60 Z, F2 RC50/50 SR VOH	LIA B6 60 Z, F2 RC50/25 SR VOH	6570 Trenton Rd
078-020-061	DA B6 10, F2 RC50/50 SR VOH	DA B6 10, F2 RC50/25 SR VOH	6315 River Rd, 6577 River Rd, 6585 River Rd
078-040-011	LIA B6 60 Z, F2 RC50/50 RC100/50 SR VOH	LIA B6 60 Z, F2 RC50/25 RC100/50 SR VOH	No address assigned
078-050-018	DA B6 10, BH LG/116 RC50/50 RC100/50 SR	DA B6 10, BH LG/116 RC50/25 RC100/50 SR	No address assigned
078-050-033	DA B6 10, DA B6 40, LG/116 RC50/50 SR	DA B6 10, DA B6 40, LG/116 RC50/25 SR	5400 Vine Hill Rd, 5470 Vine Hill Rd
078-050-034	DA B6 40, LG/116 RC50/50 SR	DA B6 40, LG/116 RC50/25 SR	5600 Vine Hill Rd, 5730 Vine Hill Rd, 5732 Vine Hill Rd, 5734 Vine Hill Rd, 5738 Vine Hill Rd

APN	Existing Zoning	Proposed Zoning	Address
078-070-004	DA B6 10, LG/116 RC50/50	DA B6 10, LG/116 RC50/25	6225 Vine Hill School Rd
078-070-005	DA B6 20 Z, LG/116 RC50/50	DA B6 20 Z, LG/116 RC50/25	6191 Vine Hill School Rd
078-090-027	DA B6 20 Z, LG/116 RC50/50	DA B6 20 Z, LG/116 RC50/25	1855 Laguna Rd
078-090-032	DA B6 20, RC50/50	DA B6 20, RC50/25	1717 Laguna Rd
078-090-034	DA B6 20, RC50/50	DA B6 20, RC50/25	1735 Laguna Rd
078-090-041	DA B6 20, LG/116 RC50/50	DA B6 20, LG/116 RC50/25	4405 Vine Hill Rd
078-090-072	DA B6 20, LG/116 RC50/50 SR	DA B6 20, LG/116 RC50/25 SR	4101 Vine Hill Rd
078-090-073	DA B6 20, LG/116 RC50/50 SR	DA B6 20, LG/116 RC50/25 SR	4125 Vine Hill Rd, 6300 Guerneville Rd
078-090-077	DA B7 Z, RC50/50	DA B7 Z, RC50/25	4391 Vine Hill Rd
078-100-036	DA B6 20 Z, LG/116 RC50/50	DA B6 20 Z, LG/116 RC50/25	1881 Laguna Rd
078-100-056	AR B6 6, BH F2 RC200/50 VOH	AR B6 6, BH F2 RC200/25 VOH	No address assigned
078-120-065	DA B7, LG/116 RC50/50	DA B7, LG/116 RC50/25	5455 Vine Hill Rd
078-130-024	DA B6 10, BH F2 RC100/50 RC200/50 SR VOH	DA B6 10, BH F2 RC100/50 RC200/25 SR VOH	No address assigned
078-130-028	DA B6 10, BH F2 RC50/50 RC100/50 VOH	DA B6 10, BH F2 RC50/25 RC100/50 VOH	2410 Laguna Rd
078-130-033	DA B6 10, RC50/50	DA B6 10, RC50/25	No address assigned
078-130-038	DA B6 10, F2 RC50/50	DA B6 10, F2 RC50/25	2540 Laguna Rd
078-130-039	DA B6 10, BH F2 RC50/50 RC100/50 SR VOH	DA B6 10, BH F2 RC50/25 RC100/50 SR VOH	5610 Maryannis Dr
078-140-084	AR B6 6, RC50/50	AR B6 6, RC50/25	5821 Vine Hill Rd
079-020-032	RR B6 10, RC100/50 SR	RR B6 10, RC100/25 SR	3093 Porter Creek Rd, 3095 Porter Creek Rd
079-040-007	RR B6 10, RC200/50 SR	RR B6 10, RC200/25 SR	No address assigned
079-050-012	DA B6 20, RC100/50	DA B6 20, RC100/25	2613 Leslie Rd
079-050-042	DA B6 20, RC50/50	DA B6 20, RC50/50 RC100/50	No address assigned
079-060-005	RR B6 20, RC200/50 SR	RR B6 20, RC200/25 SR	2518 Mark West Springs Rd
079-060-006	C1, F1 HD RC50/25 RC200/25 SR	C1, F1 HD RC200 SR	2520 Mark West Springs Rd
079-060-014	RR B6 20, F1 F2 RC200/50 SR	RR B6 20, F1 F2 RC200/25 SR	No address assigned
079-060-015	RR B6 20, F1 F2 RC200/50 SR	RR B6 20, F1 F2 RC200/25 SR	No address assigned
079-070-001	RR B6 20, F1 F2 RC200/50 SR	RR B6 20, F1 F2 RC200/25 SR	No address assigned
079-070-004	RR B6 20, F1 RC200/50 SR	RR B6 20, F1 RC200/25 SR	2700 Porter Creek Rd
079-070-014	RR B6 20, RC200/50 SR	RR B6 20, RC200/25 SR	2864 Porter Creek Rd
079-070-016	RR B6 5, RC200/50 SR	RR B6 5, RC200/25 SR	2810 Porter Creek Rd
079-090-011	RRD B6 100, RC100/50 SR VOH	RRD B6 100, RC100/25 SR VOH	3030 Porter Creek Rd
079-120-018	LIA B6 20, BH RC100/50 SR VOH	LIA B6 20, BH RC100/25 SR VOH	9750 Chalk Hill Rd
079-130-010	DA B6 20, RC100/50	DA B6 20, RC100/25	2645 Leslie Rd
079-130-011	DA B6 20, RC100/50	DA B6 20, RC100/25	2663 Leslie Rd
079-150-028	PC 26 DU MAX, RR 73, RC50/25 SR	PC 26 DU MAX, RR 73, RC50/50 SR	525 Mayacama Club Dr
079-150-029	PC 26 DU MAX, RC50/25 SR	PC 26 DU MAX, RC50/50 SR	No address assigned
079-200-002	LIA B6 20, RC100/50	LIA B6 20, RC100/25	1427 Leslie Rd

APN	Existing Zoning	Proposed Zoning	Address
079-200-003	LIA B6 20, RC100/50	LIA B6 20, RC100/25	1415 Leslie Rd
079-200-007	LIA B6 20, RC100/50	LIA B6 20, RC100/25	841 Leslie Rd
079-200-010	AR B6 20, LIA B6 20, G RC50/50 RC100/50 SR	AR B6 20, LIA B6 20, G RC50/25 RC100/25 SR	8552 Chalk Hill Rd
079-210-001	LIA B6 20, RC100/50 SR	LIA B6 20, RC100/25 SR	8950 Chalk Hill Rd
079-210-002	LIA B6 20, RC100/50 SR	LIA B6 20, RC100/25 SR	8900 Chalk Hill Rd
079-210-003	LIA B6 20, RC100/50	LIA B6 20, RC100/25	No address assigned
079-210-004	LIA B6 20, RC100/50 SR	LIA B6 20, RC50/25 RC100/25 SR	8820 Chalk Hill Rd, 8850 Chalk Hill Rd
079-210-005	LIA B6 20, SR	LIA B6 20, RC50/50 SR	8750 Chalk Hill Rd
079-220-002	RRD B6 20, RC50/50 SR VOH	RRD B6 20, RC50/25 SR VOH	9433 Chalk Hill Rd
079-220-004	RRD B6 20, RC50/50 SR	RRD B6 20, RC50/25 SR	9163 Chalk Hill Rd
079-220-028	LIA B6 20, RC100/50 SR	LIA B6 20, RC50/50 RC100/50 SR	No address assigned
079-230-005	RRD B6 40, RC50/50 SR VOH	RRD B6 40, RC50/25 SR VOH	10375 Chalk Hill Rd, 10309 Chalk Hill Rd
079-230-006	LIA B6 20, BH RC100/50 SR VOH	LIA B6 20, BH RC100/25 SR VOH	10170 Chalk Hill Rd, 10140 Chalk Hill Rd
079-230-007	LIA B6 20, BH RC100/50 SR VOH	LIA B6 20, BH RC100/25 SR VOH	10130 Chalk Hill Rd
079-230-008	LIA B6 20, RC50/50 SR VOH	LIA B6 20, RC50/25 SR VOH	9705 Chalk Hill Rd, 9689 Chalk Hill Rd, 9691 Chalk Hill Rd
079-230-011	RRD B6 20, RC50/50 SR VOH	RRD B6 20, RC50/25 SR VOH	9617 Chalk Hill Rd
079-230-013	RRD B6 40, RC50/50 VOH	RRD B6 40, RC50/25 VOH	10107 Chalk Hill Rd
079-270-007	ROAD, G RC50/50 SR	ROAD, G RC50/25 SR	No address assigned
079-270-008	ROAD, RC50/50 SR	ROAD, RC50/25 SR	No address assigned
079-270-011	PC 26 DU MAX, G RC50/25 SR	PC 26 DU MAX, G RC50/50 SR	4400 Shiloh Ridge Rd, 4404 Shiloh Ridge Rd
080-020-017	DA B6 20 Z, RC200/50 SR	DA B6 20 Z, RC200/25 SR	13820 Occidental Rd
080-040-001	DA B6 20 Z, RC200/50 SR	DA B6 20 Z, RC200/25 SR	13700 Occidental Rd
080-040-026	DA B6 20 Z, RC200/50 SR	DA B6 20 Z, RC200/25 SR	13696 Occidental Rd
080-040-027	DA B6 20 Z, RC200/50	DA B6 20 Z, RC200/25	No address assigned
080-080-015	DA B6 20 Z, RC100/50 SR	DA B6 20 Z, RC100/25 SR	11885 Occidental Rd
080-110-009	RR B6 5, RC100/50	RR B6 5, RC100/25	1200 Furlong Rd
080-140-002	RR B6 5, RC100/50	RR B6 5, RC100/25	1095 Furlong Rd
080-140-010	RR B6 5, RC100/50	RR B6 5, RC100/25	1160 Furlong Rd
080-140-011	RR B6 5, RC100/50	RR B6 5, RC100/25	1140 Furlong Rd
080-140-015	RR B6 5, RC100/50 VOH	RR B6 5, RC100/25 VOH	705 Furlong Rd
080-140-020	RR B6 5, RC100/50	RR B6 5, RC100/25	789 Furlong Rd
080-140-021	RR B6 5, RC100/50	RR B6 5, RC100/25	851 Furlong Rd
081-022-014	RR B6 1.5, RC50/50	RR B6 1.5, RC50/25	11235 Dell Ave
081-022-021	RR B6 1.5, RC50/50	RR B6 1.5, RC50/25	11226 Dell Ave
081-024-006	RR B6 1.5, RC50/50	RR B6 1.5, RC50/25	11147 Dell Ave
081-032-001	RR B6 1.5, RC50/50	RR B6 1.5, RC50/25	No address assigned

APN	Existing Zoning	Proposed Zoning	Address
081-032-002	RR B6 1.5, RC50/50	RR B6 1.5, RC50/25	No address assigned
081-035-001	RR B6 1.5, RC50/50	RR B6 1.5, RC50/25	No address assigned
081-035-008	RR B6 1.5, RC50/50	RR B6 1.5, RC50/25	11765 Skyline Rd
081-035-009	RR B6 1.5, RC50/50	RR B6 1.5, RC50/25	No address assigned
081-035-010	RR B6 1.5, RC50/50	RR B6 1.5, RC50/25	11787 Skyline Rd, 11777 Skyline Rd
081-041-017	RR B6 5, F2 RC50/50	RR B6 5, F2 RC50/25	11010 Sequoia Rd
081-041-018	RR B6 1.5, F2 RC50/50	RR B6 1.5, F2 RC50/25	No address assigned
081-041-020	RR B6 1.5, F2 RC50/50	RR B6 1.5, F2 RC50/25	No address assigned
081-041-023	RR B6 1.5, RC50/50	RR B6 1.5, RC50/25	11086 Dell Ave
081-041-024	RR B6 1.5, RC50/50	RR B6 1.5, RC50/25	11090 Dell Ave
081-041-027	RR B6 1.5, RC50/50	RR B6 1.5, RC50/25	11146 Dell Ave
081-041-030	RR B6 1.5, RC50/50	RR B6 1.5, RC50/25	No address assigned
081-041-055	RR B6 1.5, RC50/50	RR B6 1.5, RC50/25	11132 Dell Ave
081-041-072	RR B6 1.5, RC50/50	RR B6 1.5, RC50/25	11140 Dell Ave, 11142 Dell Ave
081-051-001	AR B6 5, F2 RC50/50	AR B6 5, F2 RC50/25	11043 Sequoia Rd
081-051-002	AR B6 5, F2 RC50/50	AR B6 5, F2 RC50/25	11020 Sequoia Rd
081-060-003	AR B6 5, F2 RC50/50 SR	AR B6 5, F2 RC50/25 SR	11693 McPeak Rd
081-090-010	RR B6 1.5, F1 F2 RC50/50 RC200/100 SR VOH	RR B6 1.5, F1 F2 RC50/25 RC200/100 SR VOH	10901 Cosmo Ct
081-090-016	RR B6 1.5, F1 F2 RC50/50 RC200/100 SR VOH	RR B6 1.5, F1 F2 RC50/25 RC200/100 SR VOH	No address assigned
081-100-012	RR B6 1.5, F2 RC50/50 SR	RR B6 1.5, F2 RC50/25 SR	10940 Sunset Ave
081-140-012	RR B6 1.5, RC50/50	RR B6 1.5, NONE	No address assigned
081-161-018	RR B6 1.5, F1 F2 RC50/50 RC200/100 VOH	RR B6 1.5, F1 F2 RC50/25 RC200/100 VOH	No address assigned
081-161-022	RR B6 1.5, F1 F2 RC50/50 RC200/100	RR B6 1.5, F1 F2 RC50/25 RC200/100	No address assigned
081-250-056	K, F1 F2 RC50/25	K, F1 F2 RC50/50	11809 Summerhome Park Rd, 11885 Summerhome Park Rd, 11889 Summerhome Park Rd
081-281-034	LC, RR B6 1.5, RC50 RC200/100	LC, RR B6 1.5, RC200/100	11880 Laurel Ave
081-301-005	RR B7, RC50/50	RR B7, RC50/25	No address assigned
081-301-007	RR B7, RC50/50	RR B7, RC50/25	No address assigned
082-010-001	K, F1 F2 RC50/25 RC100/25 SR	K, F1 F2 RC50/50 RC100/50 SR	8400 River Rd
082-021-004	RRD B6 160, F1 F2 RC50/50 SR	RRD B6 160, F1 F2 RC50/25 SR	No address assigned
082-021-005	K, RRD B6 160, F1 F2 RC50/25 RC100/25 RC200/100 SR VOH	K, RRD B6 160, F1 F2 RC50/25 RC100/50 RC200/100 SR VOH	8400 River Rd
082-130-020	RRD B6 160, F1 F2 RC50/50 RC200/100 SR	RRD B6 160, F1 F2 RC50/25 RC200/100 SR	No address assigned
082-130-022	RRD B6 160, F1 F2 RC50/50 RC200/100 SR	RRD B6 160, F1 F2 RC50/25 RC200/100 SR	8700 River Rd, 8600 River Rd
082-130-023	K Z, F1 F2 RC50/25 RC200/100 SR	K Z, F1 F2 RC50/25 SR	8500 River Rd
082-130-026	RRD B6 160, F1 F2 RC50/50 RC100/50 RC200/100 SR	RRD B6 160, F1 F2 RC50/25 RC100/50 RC200/100 SR	No address assigned
082-150-009	RRD B6 160, F1 F2 RC50/50 RC200/100 SR VOH	RRD B6 160, F1 F2 RC50/25 RC200/100 SR VOH	10000 River Rd
082-210-017	RR B6 1.5, F1 RC50/50 SR VOH	RR B6 1.5, F1 RC50/25 SR VOH	10441 River Rd

APN	Existing Zoning	Proposed Zoning	Address
082-210-019	RR B6 1.5, F1 RC50/50 SR VOH	RR B6 1.5, F1 RC50/25 SR VOH	No address assigned
082-210-030	RR B6 1.5, F1 RC50/50 SR VOH	RR B6 1.5, F1 RC50/25 SR VOH	10340 River Rd
082-210-031	RR B6 1.5, F1 RC50/50 SR VOH	RR B6 1.5, F1 RC50/25 SR VOH	No address assigned
083-010-057	LIA B6 20 Z, LIA B6 60 Z, F1 F2 RC50/50 RC100/50 RC200/100 SR VOH	LIA B6 20 Z, LIA B6 60 Z, F1 F2 RC50/25 RC100/50 RC200/100 SR VOH	No address assigned
083-010-063	LIA B6 20 Z, LIA B6 60 Z, F2 RC50/50 RC100/50 VOH	LIA B6 20 Z, LIA B6 60 Z, F2 RC50/25 RC100/50 VOH	No address assigned
083-020-060	K Z, F2 RC50/25 RC100/25 SR VOH	K Z, F2 RC50/25 RC100/50 SR VOH	No address assigned
083-050-013	AR B6 10, LG/116 RC50/50 SR	AR B6 10, LG/116 RC50/25 SR	6000 Russell Ln
083-050-016	AR B6 10, LG/116 RC50/50 SR	AR B6 10, LG/116 RC50/25 SR	No address assigned
083-050-017	AR B6 10, BH HD LG/116 RC50/50 SR	AR B6 10, BH HD LG/116 RC50/25 SR	No address assigned
083-050-020	AR B6 10, LG/116 RC50/50 SR	AR B6 10, LG/116 RC50/25 SR	5950 Russell Ln
083-050-021	AR B6 10, LG/116 RC50/50 SR	AR B6 10, LG/116 RC50/25 SR	5948 Russell Ln
083-072-040	AR B6 10, LG/116 RC50/50 SR	AR B6 10, LG/116 RC50/25 SR	No address assigned
083-220-012	RRD B6 160, F1 LG/116 RC50/50 SR	RRD B6 160, F1 LG/116 RC50/25 SR	9350 Hwy 116 N
083-220-015	LC, RRD B6 160, F1 F2 LG/116 RC50 SR	LC, RRD B6 160, F1 F2 LG/116 RC50/50 SR	9360 Hwy 116 N
083-220-017	RRD B6 160, F1 LG/116 RC50/50 SR	RRD B6 160, F1 LG/116 RC50/25 SR	9164 Hwy 116 N
083-220-019	RRD B6 160, F1 LG/116 RC50/50 SR	RRD B6 160, F1 LG/116 RC50/25 SR	9000 Hwy 116
083-220-025	RRD B6 160, F1 F2 LG/116 RC50/50 SR	RRD B6 160, F1 F2 LG/116 RC50/25 SR	No address assigned
083-220-026	RRD B6 160, F1 F2 LG/116 RC50/50 SR	RRD B6 160, F1 F2 LG/116 RC50/25 SR	9250 Hwy 116 N
083-240-016	RRD B6 160, F1 F2 LG/116 RC50/50 SR	RRD B6 160, F1 F2 LG/116 RC50/25 SR	9500 Hwy 116 N
084-010-004	DA B6 40, BH LG/116 RC50/50 SR	DA B6 40, BH LG/116 RC50/25 SR	6155 Hwy 116 N
084-020-017	DA B6 10, LG/116 RC50/50 SR	DA B6 10, LG/116 RC50/25 SR	6500 Galusha Ln
084-020-024	DA B6 10, LG/116 RC50/50 SR	DA B6 10, LG/116 RC50/25 SR	6190 Hwy 116 N
084-031-041	DA B6 10, F2 RC50/50 RC100/50 SR	DA B6 10, F2 RC50/25 RC100/50 SR	6941 Ellen Ln
084-040-009	DA B6 10, F2 LG/116 RC50/50 RC100/50 SR	DA B6 10, F2 LG/116 RC50/25 RC100/50 SR	No address assigned
084-040-011	DA B6 10, LG/116 RC50/50 SR	DA B6 10, LG/116 RC50/25 SR	No address assigned
084-040-012	DA B6 10, LG/116 RC50/50 SR	DA B6 10, LG/116 RC50/25 SR	No address assigned
084-050-022	DA B6 10, LG/116 RC50/50 SR	DA B6 10, LG/116 RC50/25 SR	6058 Ross Branch Rd
084-050-040	DA B6 10, LG/116 RC50/50 SR	DA B6 10, LG/116 RC50/25 SR	6047 Ross Branch Rd, 6045 Ross Branch Rd
084-130-003	DA B6 10, F2 LG/116 RC50/50 RC100/50 SR	DA B6 10, F2 LG/116 RC50/25 RC100/50 SR	No address assigned
084-140-011	DA B6 20, PF, BH F2 RC50 RC100	DA B6 20, PF, BH F2 RC50/25 RC100/50	250 Ross Ln
084-140-019	DA B6 20, BH F2 RC50/50 RC100/50 SR	DA B6 20, BH F2 RC50/25 RC100/50 SR	No address assigned
084-190-001	DA B6 20, F2 RC50/50 RC100/50	DA B6 20, F2 RC50/25 RC100/50	9786 Ross Station Rd
084-200-059	PC 12 DU MAX, F2 RC100/25 SR	PC 12 DU MAX, F2 RC100/50 SR	6750 Giovanetti Rd
084-230-004	DA B6 20 Z, LC, RC50 RC50/50 SR	DA B6 20 Z, LC, RC50/50 SR	No address assigned
084-250-010	DA B6 40 Z, LC, RRD B6 160, MR RC50	DA B6 40 Z, LC, RRD B6 160, MR RC50/50	No address assigned
084-250-016	RRD B6 58, BH	RRD B6 58, BH RC50/50	No address assigned
085-010-013	TP B6 160, RC50/50	TP B6 160, RC50	10959 Westside Rd

APN	Existing Zoning	Proposed Zoning	Address
085-040-005	RRD B6 160, F1 F2 RC50/50 RC200/100 SR VOH	RRD B6 160, F1 F2 RC50/25 RC200/100 SR VOH	No address assigned
085-040-007	RRD B6 160, F1 F2 RC50/50 RC200/100 SR	RRD B6 160, F1 F2 RC50/25 RC200/100 SR	No address assigned
085-070-006	AR B6 5, F1 F2 LG/116 RC50/50 SR VOH	AR B6 5, F1 F2 LG/116 RC50/25 SR VOH	11854 Hwy 116 N, 11852 Hwy 116 N, 11850 Hwy 116 N
085-070-010	K Z, F1 F2 LG/116 RC50/25 SR VOH	K Z, F1 F2 LG/116 RC50/50 SR VOH	12130 Hwy 116
085-070-017	AR B6 5, F1 F2 LG/116 RC50/50 SR VOH	AR B6 5, F1 F2 LG/116 RC50/25 SR VOH	11860 Hwy 116
085-070-021	AR B6 5, F1 F2 LG/116 RC50/50 SR VOH	AR B6 5, F1 F2 LG/116 RC50/25 SR VOH	11900 Hwy 116 N
085-070-024	K, F1 F2 LG/116 RC50/25 SR VOH	K, F1 F2 LG/116 RC50/50 SR VOH	No address assigned
085-110-004	RRD B6 160, F1 F2 LG/116 RC50/50 SR VOH	RRD B6 160, F1 F2 LG/116 RC50/25 SR VOH	No address assigned
085-110-005	RRD B6 160, F1 F2 LG/116 RC50/50 SR VOH	RRD B6 160, F1 F2 LG/116 RC50/25 SR VOH	11270 Hwy 116 N
085-110-006	RRD B6 160, F1 F2 LG/116 RC50/50 SR VOH	RRD B6 160, F1 F2 LG/116 RC50/25 SR VOH	No address assigned
085-110-020	RRD B6 160, F1 F2 LG/116 RC50/50 SR VOH	RRD B6 160, F1 F2 LG/116 RC50/25 SR VOH	No address assigned
085-170-004	RRD B6 160, LG/116 RC50/50 SR	RRD B6 160, LG/116 RC50/25 SR	10365 Hwy 116
085-170-009	RRD B6 160, F1 F2 LG/116 RC50/50 SR	RRD B6 160, F1 F2 LG/116 RC50/25 SR	10381 Hwy 116 N
085-170-011	RRD B6 160, F1 F2 LG/116 RC50/50 SR	RRD B6 160, F1 F2 LG/116 RC50/25 SR	10347 Hwy 116
085-180-002	RRD B6 160, F1 F2 LG/116 RC50/50 SR	RRD B6 160, F1 F2 LG/116 RC50/25 SR	10135 Hwy 116 N
085-180-003	RRD B6 160, F1 F2 LG/116 RC50/50 SR	RRD B6 160, F1 F2 LG/116 RC50/25 SR	10131 Hwy 116 N
085-180-004	RRD B6 160, F1 F2 LG/116 RC50/50 SR	RRD B6 160, F1 F2 LG/116 RC50/25 SR	10101 Hwy 116 N
085-180-010	RRD B6 160, F1 F2 LG/116 RC50/50 SR	RRD B6 160, F1 F2 LG/116 RC50/25 SR	9755 Hwy 116 N
085-180-011	RRD B6 160, F1 F2 LG/116 RC50/50 SR	RRD B6 160, F1 F2 LG/116 RC50/25 SR	9743 Hwy 116 N
085-200-009	RRD B6 160, RC50/50 SR	RRD B6 160, RC50/25 SR	14170 Green Valley Rd
085-220-026	RRD B6 160, RC50/50 SR	RRD B6 160, RC50/25 SR	13920 Green Valley Rd
085-240-008	RRD B6 160, F1 LG/116 RC50/50 SR	RRD B6 160, F1 LG/116 RC50/25 SR	10594 Hwy 116 N
086-050-002	DA B6 10 Z, RRD B6 100, RC50/50 SR VOH	DA B6 10 Z, RRD B6 100, RC50/25 SR VOH	12868 Los Amigos Rd, 12870 Los Amigos Rd
086-060-001	AR B6 20, F1 F2 RC50/50 RC200/100	AR B6 20, F1 F2 RC50/25 RC200/100	1863 Bailhache Ave A, 1863 Bailhache Ave B, 1855 Bailhache Ave, 1851 Bailhache Ave A, 1851 Bailhache Ave B, 1859 Bailhache Ave A, 1859 Bailhache Ave B
086-080-006	DA B6 20, RC50/50 SR VOH	DA B6 20, RC50/25 SR VOH	545 Limerick Ln
086-080-010	DA B6 20, RC50/50 SR VOH	DA B6 20, RC50/25 SR VOH	961 Limerick Ln
086-080-011	DA B6 20 Z, RC50/50 SR VOH	DA B6 20 Z, RC50/25 SR VOH	1023 Limerick Ln
086-080-047	DA B6 20, RC50/50 SR VOH	DA B6 20, RC50/25 SR VOH	641 Limerick Ln
086-080-049	DA B6 20, RC50/50 SR VOH	DA B6 20, RC50/25 SR VOH	833 Limerick Ln
086-080-050	DA B6 20, RC50/50 SR VOH	DA B6 20, RC50/25 SR VOH	929 Limerick Ln, 851 Limerick Ln
086-110-023	LIA B6 60 Z, F1 F2 RC50/50 RC200/100 SR VOH	LIA B6 60 Z, F1 F2 RC50/25 RC200/100 SR VOH	12547 Old Redwood Hwy, 12521 Old Redwood Hwy
086-130-004	DA B6 10, RC50/50 SR	DA B6 10, RC50/25 SR	1090 Grant Ave
086-130-010	DA B6 10 Z, SR VOH	DA B6 10 Z, RC50/50 SR VOH	No address assigned

APN	Existing Zoning	Proposed Zoning	Address
086-150-015	AR B6 10, RC50/50 SR	AR B6 10, RC50/25 SR	1142 Red Tail Rd, 11945 Los Amigos Rd
086-150-026	AR B6 10, RC50/50 SR	AR B6 10, RC50/25 SR	1096 Red Tail Rd, 11864 Los Amigos Rd
086-150-035	AR B6 10, RC50/50 SR	AR B6 10, RC50/25 SR	1065 Milk Barn Rd, 11802 Los Amigos Rd
086-150-049	AR B6 10, RC50/50 SR VOH	AR B6 10, RC50/25 SR VOH	No address assigned
086-150-054	AR B6 10, RC50/50 SR VOH	AR B6 10, RC50/25 SR VOH	11758 Los Amigos Rd, 11732 Creek Hollow Rd
086-150-061	AR B6 10, RC50/50 SR VOH	AR B6 10, RC50/25 SR VOH	990 Milk Barn Rd
086-160-033	DA B6 20, RC50/50 SR VOH	DA B6 20, RC50/25 SR VOH	1171 Limerick Ln
086-170-029	DA B6 20, RC50/50 SR	DA B6 20, RC50/25 SR	11540 Los Amigos Rd
086-170-034	RRD B6 40, RC50/50 SR VOH	RRD B6 40, RC50/25 SR VOH	10534 Los Amigos Rd
086-170-035	RRD B6 40, RC50/50 SR VOH	RRD B6 40, RC50/25 SR VOH	10532 Los Amigos Rd, 10530 Los Amigos Rd
086-170-049	DA B6 20, RC50/50 SR VOH	DA B6 20, RC50/25 SR VOH	11814 Old Redwood Hwy, 11280 Old Redwood Hwy
086-180-001	LIA B6 40 Z, RC50/50 SR VOH	LIA B6 40 Z, RC50/25 SR VOH	10700 Brooks Rd
086-180-012	LIA B6 40, RC50/50 SR	LIA B6 40, RC50/25 SR	10810 Hillview Rd
086-180-013	AR B6 5, LIA B6 40, RC50/50 SR VOH	AR B6 5, LIA B6 40, RC50/25 SR VOH	10810 Hillview Rd
086-180-014	RRD B6 40, RC50/50 SR	RRD B6 40, RC50/25 SR	10760 Brooks Rd
086-190-008	RRD B6 60, G RC50/50 VOH	RRD B6 60, G RC50/25 VOH	11220 Brooks Rd
086-190-009	RRD B6 60, G RC50/50 SR VOH	RRD B6 60, G RC50/25 SR VOH	11222 Brooks Rd
086-220-009	AR B6 5, RC50/50 VOH	AR B6 5, RC50/25 VOH	10855 Old Redwood Hwy
086-220-024	AR B6 5, RC50/50 VOH	AR B6 5, RC50/25 VOH	11011 Old Redwood Hwy
086-220-025	AR B6 5, RC50/50 VOH	AR B6 5, RC50/25 VOH	No address assigned
086-220-029	AR B6 5, RC50/50 VOH	AR B6 5, RC50/25 VOH	465 Grapevine Ln
087-051-023	RR B8, F1 RC50/50 RC200/100 X	RR B8, F1 RC200/100 X	2275 S Fitch Mountain Rd
087-061-024	RR B8, F1 RC50/50 RC200/100 X	RR B8, F1 RC200/100 X	No address assigned
087-070-001	AR B6 20, F1 RC50/50	AR B6 20, F1 RC200/100	3099 Rio Lindo Ave, 3095 Rio Lindo Ave, 3097 Rio Lindo Ave
087-070-002	AR B6 20, F1 RC50/50 RC200/100	AR B6 20, F1 RC200/100	3067 Rio Lindo Ave
088-010-002	AR B7, F1 RC50/50 RC200/100	AR B7, F1 RC200/100	No address assigned
088-010-010	LIA B6 60, F1 F2 RC50/50 RC200/100 VOH	LIA B6 60, F1 F2 RC50/25 RC200/100 VOH	3230 Passalacqua Rd
088-020-003	PF, F2 RC50 VOH	PF, F2 RC50 RC200 VOH	3200 Rio Lindo Ave, 3237 Rio Lindo Ave
088-060-005	RRD B6 100, NONE	RRD B6 100, RC200/100	No address assigned
088-060-008	RRD B6 100, NONE	RRD B6 100, RC200/100	6007 W Soda Rock Ln
088-060-009	LIA B6 20 Z, RRD B6 100, F1 F2 RC50/50 RC200/100 VOH	LIA B6 20 Z, RRD B6 100, F1 F2 RC50/25 RC200/100 VOH	5809 W Soda Rock Ln
088-060-010	RRD B6 100, F1 F2 RC50/50 RC200/100	RRD B6 100, F1 F2 RC50/50 RC200/100 VOH	6225 W Soda Rock Ln
088-110-018	AR B6 5, RC200/100 VOH	AR B6 5, VOH	567 Bailhache Ave

APN	Existing Zoning	Proposed Zoning	Address
088-180-003	LIA B6 20 Z, F1 F2 RC50/50 RC100/50 SR VOH	LIA B6 20 Z, F1 F2 RC50/25 RC100/50 SR VOH	1320 Magnolia Dr
088-180-012	LIA B6 20 Z, F2 RC50/50 SR VOH	LIA B6 20 Z, F2 RC50/25 SR VOH	1491 Magnolia Dr
088-180-041	LIA B6 20, F2 SR VOH	LIA B6 20, F2 RC50/25 SR VOH	1385 Magnolia Dr, 1383 Magnolia Dr
088-180-043	LIA B6 20, F1 F2 SR VOH	LIA B6 20, F1 F2 RC100/50 SR VOH	1400 Magnolia Dr, 1450 Magnolia Dr
088-190-010	LIA B6 20, F2 RC50/50 RC200/100 SR VOH	LIA B6 20, F2 RC50/25 RC200/100 SR VOH	No address assigned
088-210-023	LIA B6 20 Z, F1 RC50/50 RC100/50 SR VOH	LIA B6 20 Z, F1 RC50/25 RC100/50 SR VOH	2306 Magnolia Dr
088-220-045	AS B7, F1 RC50/25 RC100/25 SR VOH	AS B7, F1 RC50/25 SR VOH	14210 Bacchus Landing Way 100, 14210 Bacchus Landing Way 101, 14210 Bacchus Landing Way 200, 14210 Bacchus Landing Way 201, 14210 Bacchus Landing Way 300, 14210 Bacchus Landing Way 301, 14210 Bacchus Landing Way, 14230 Bacchus Landing Way
088-220-046	PF B7, F1 RC50 RC100 VOH	PF B7, F1 RC50 VOH	14242 Bacchus Landing Way
088-220-047	AS B7, F1 RC50/25 RC100/25 SR VOH	AS B7, F1 RC50/25 SR VOH	14256 Bacchus Landing Way, 555 Westside Rd
089-011-003	AR B6 5, RC50/50	AR B6 5, RC50/25	No address assigned
089-011-004	AR B6 5, RC50/50	AR B6 5, RC50/25	315 Reisling Ln, 317 Reisling Ln
089-011-040	AR B6 5, RC50/50 VOH	AR B6 5, RC50/25 VOH	300 Chiquita Rd
089-011-043	AR B7 Z, RC50/50 VOH	AR B7 Z, RC50/25 VOH	1505 Chablis Rd
089-011-044	AR B7 Z, RC50/50 VOH	AR B7 Z, RC50/25 VOH	1515 Chablis Rd
089-020-002	LIA B6 20, RC50/50 SR	LIA B6 20, RC50/25 SR	1805 Dry Creek Rd, 16100 Abel Way
089-020-004	LIA B6 20, RC50/50 SR	LIA B6 20, RC50/25 SR	16300 Norton Rd, 16320 Norton Rd
089-020-006	LIA B6 20, RC50/50 VOH	LIA B6 20, RC50/25 VOH	No address assigned
089-020-007	LIA B6 20, RC50/50 VOH	LIA B6 20, RC50/25 VOH	16205 Norton Rd
089-020-008	LIA B6 20, RC50/50 VOH	LIA B6 20, RC50/25 VOH	15890 Norton Rd
089-030-017	LIA B6 20 Z, F1 F2 RC50/50 RC100/50 SR VOH	LIA B6 20 Z, F1 F2 RC50/25 RC100/50 SR VOH	1576 Dry Creek Rd, 1578 Dry Creek Rd
089-030-018	LIA B6 20 Z, F1 RC50/50 RC100/50 SR VOH	LIA B6 20 Z, F1 RC50/25 RC100/50 SR VOH	No address assigned
089-030-019	LIA B6 20 Z, F1 RC50/50 RC100/50 SR VOH	LIA B6 20 Z, F1 RC50/25 RC100/50 SR VOH	No address assigned
089-030-020	LIA B6 20 Z, F1 RC50/50 RC100/50 SR VOH	LIA B6 20 Z, F1 RC50/25 RC100/50 SR VOH	No address assigned
089-040-001	LIA B6 20 Z, F1 RC50/50 RC100/50 SR VOH	LIA B6 20 Z, F1 RC50/25 RC100/50 SR VOH	1524 Dry Creek Rd
089-040-009	LIA B6 20 Z, F1 RC50/50 RC100/50 SR VOH	LIA B6 20 Z, F1 RC50/25 RC100/50 SR VOH	No address assigned
089-040-019	LIA B6 20 Z, F1 RC50/50 RC100/50 SR VOH	LIA B6 20 Z, F1 RC50/25 RC100/50 SR VOH	1340 Dry Creek Rd
089-040-024	LIA B6 20 Z, F1 RC50/50 RC100/50 SR VOH	LIA B6 20 Z, F1 RC50/25 RC100/50 SR VOH	No address assigned
089-040-025	LIA B6 20 Z, F1 RC50/50 RC100/50 SR VOH	LIA B6 20 Z, F1 RC50/25 RC100/50 SR VOH	1032 Dry Creek Rd
089-050-020	AR B6 5, RC50/50 VOH	AR B6 5, RC50/25 VOH	15760 Pozzan Rd
089-050-021	AR B6 5, RC50/50	AR B6 5, RC50/25	15690 Norton Rd
089-061-016	AR B6 5, RC50/50 VOH	AR B6 5, RC50/25 VOH	15685 Pozzan Rd
089-061-073	AR B6 5, RC50/50 SR VOH	AR B6 5, RC50/25 SR VOH	15315 Norton Rd
089-061-074	AR B6 5, RC50/50	AR B6 5, RC50/25	15433 Norton Rd

APN	Existing Zoning	Proposed Zoning	Address
089-090-006	LIA B6 20 Z, F1 RC50/50 RC100/50 SR VOH	LIA B6 20 Z, F1 RC100/50 SR VOH	No address assigned
089-090-037	LIA B6 20 Z, RC50/50 SR VOH	LIA B6 20 Z, RC50/25 SR VOH	510 Dry Creek Rd
089-100-003	LIA B6 20 Z, F1 RC50/50 RC100/50 SR VOH	LIA B6 20 Z, F1 RC50/25 RC100/50 SR VOH	No address assigned
089-120-077	LIA B6 20, RC50/50 SR VOH	LIA B6 20, RC50/25 SR VOH	14852 Kinley Dr
089-150-027	RRD B6 20, NONE	RRD B6 20, RC50/50	No address assigned
089-150-028	RRD B6 20, NONE	RRD B6 20, RC50/50	No address assigned
089-150-029	RRD B6 20, NONE	RRD B6 20, RC50/50	No address assigned
089-160-007	LIA B6 20 Z, F1 F2 RC50/50 RC100/50 VOH	LIA B6 20 Z, F1 F2 RC50/25 RC100/50 VOH	1103 W Dry Creek Rd
089-160-015	LIA B6 20, RC50/50	LIA B6 20, RC50/25	1301 W Dry Creek Rd
089-160-016	LIA B6 20, RC50/50 VOH	LIA B6 20, RC50/25 VOH	1317 W Dry Creek Rd, 1309 W Dry Creek Rd
089-170-008	LIA B6 20, RC50/50 VOH	LIA B6 20, RC50/25 VOH	1357 W Dry Creek Rd
089-170-009	LIA B6 20 Z, F1 F2 RC50/50 RC100/50 VOH	LIA B6 20 Z, F1 F2 RC50/25 RC100/50 VOH	1350 W Dry Creek Rd
089-180-014	LIA B6 20, RC50/50	LIA B6 20, RC50/25	2317 W Dry Creek Rd
089-180-024	RRD B6 40, NONE	RRD B6 40, RC50/50	No address assigned
089-180-025	RRD B6 40, NONE	RRD B6 40, RC50/50	1311 W Dry Creek Rd
089-190-027	LIA B6 20 Z, F1 RC50/50 RC100/50 SR	LIA B6 20 Z, F1 RC50/25 RC100/50 SR	2200 W Dry Creek Rd
089-190-033	LIA B6 20, RC50/50 SR	LIA B6 20, RC50/25 SR	No address assigned
089-190-034	LIA B6 20 Z, F1 RC50/50 RC100/50 SR	LIA B6 20 Z, F1 RC50/25 RC100/50 SR	2150 W Dry Creek Rd
089-190-035	LIA B6 20, RC50/50 SR	LIA B6 20, RC50/25 SR	2191 W Dry Creek Rd
089-190-036	LIA B6 20, RC50/50 SR	LIA B6 20, RC50/25 SR	2195 W Dry Creek Rd
089-190-038	LIA B6 20, RC50/50 SR	LIA B6 20, RC50/25 SR	2301 Dry Creek Rd
089-190-046	LIA B6 20 Z, F1 RC50/50 RC100/50 SR	LIA B6 20 Z, F1 RC50/25 RC100/50 SR	2298 W Dry Creek Rd
089-200-012	LIA B6 20, F1 RC50/50 RC100/50 SR VOH	LIA B6 20, F1 RC50/25 RC100/50 SR VOH	2350 W Dry Creek Rd, 2358 W Dry Creek Rd
089-200-013	LIA B6 20, F1 RC50/50 RC100/50 SR VOH	LIA B6 20, F1 RC50/25 RC100/50 SR VOH	No address assigned
089-200-019	LIA B6 20, F1 RC50/50 RC100/50 SR VOH	LIA B6 20, F1 RC100/50 SR VOH	No address assigned
089-210-015	LIA B6 20, F1 RC50/50 RC100/50 SR VOH	LIA B6 20, F1 RC50/25 RC100/50 SR VOH	2560 W Dry Creek Rd
089-210-016	LIA B6 20, RC50/50 SR VOH	LIA B6 20, RC50/25 SR VOH	2629 W Dry Creek Rd
089-210-025	LIA B6 20, F1 RC50/50 RC100/50 SR VOH	LIA B6 20, F1 RC50/25 RC100/50 SR VOH	No address assigned
089-210-031	LIA B6 20, RC50/50 SR VOH	LIA B6 20, RC50/25 SR VOH	No address assigned
089-220-023	RRD B6 40 Z, RC50/50	RRD B6 40 Z, RC50/25	No address assigned
090-010-004	LIA B6 40, RC50/50 SR	LIA B6 40, RC50/25 SR	6395 W Dry Creek Rd
090-010-009	LIA B6 40, RC50/50 SR	LIA B6 40, RC50/25 SR	6347 Mountain View Ranch Rd, 6345 Mountain View Ranch Rd
090-020-002	LIA B6 20 Z, RC50/50 SR	LIA B6 20 Z, RC50/25 SR	6335 W Dry Creek Rd
090-020-003	LIA B6 20 Z, F1 RC50/50 RC100/50 SR VOH	LIA B6 20 Z, F1 RC50/25 RC100/50 SR VOH	6200 W Dry Creek Rd
090-020-005	LIA B6 20 Z, RC50/50 SR VOH	LIA B6 20 Z, RC50/25 SR VOH	6270 W Dry Creek Rd
090-030-039	LIA B6 20 Z, F1 RC50/50 RC100/50 SR VOH	LIA B6 20 Z, F1 RC50/25 RC100/50 SR VOH	5768 W Dry Creek Rd
090-030-053	RRD B6 120, RC50/50 SR	RRD B6 120, RC50/25 SR	5825 W Dry Creek Rd

APN	Existing Zoning	Proposed Zoning	Address
090-040-028	LIA B7, RC50/50 SR	LIA B7, RC50/25 SR	6389 Mountain View Ranch Rd
090-040-036	LIA B6 40, RC50/50 SR	LIA B6 40, RC50/25 SR	6359 Mountain View Ranch Rd
090-040-043	RRD B6 120, RC50/50 SR	RRD B6 120, RC50/25 SR	6307 W Dry Creek Rd
090-050-042	LIA B6 40, SR	LIA B6 40, RC50/50 SR	No address assigned
090-050-044	LIA B6 40, SR	LIA B6 40, RC50/50 SR	6390 Wine Creek Rd
090-090-018	RRD B6 120, NONE	RRD B6 120, RC50/50	2877 Big Ridge Rd
090-090-025	RRD B6 120, NONE	RRD B6 120, RC50/50	2300 Big Ridge Rd
090-090-034	RRD B6 120, NONE	RRD B6 120, RC50/50	No address assigned
090-110-002	LIA B6 20 Z, RC50/50 SR VOH	LIA B6 20 Z, RC50/25 SR VOH	3901 Wine Creek Rd
090-110-016	LIA B6 20 Z, RC50/50 SR VOH	LIA B6 20 Z, RC50/25 SR VOH	No address assigned
090-110-017	LIA B6 20 Z, RC50/50 SR VOH	LIA B6 20 Z, RC50/25 SR VOH	4101 Wine Creek Rd
090-120-010	LIA B6 20 Z, RC50/50 SR VOH	LIA B6 20 Z, RC50/25 SR VOH	3655 Wine Creek Rd
090-120-014	LIA B6 20 Z, F1 RC50/50 RC100/50 SR VOH	LIA B6 20 Z, F1 RC50/25 RC100/50 SR VOH	4010 Lambert Bridge Rd
090-120-027	LIA B6 20 Z, F1 RC50/50 RC100/50 SR VOH	LIA B6 20 Z, F1 RC50/25 RC100/50 SR VOH	3955 Lambert Bridge Rd, 3055 Lambert Bridge Rd
090-120-031	LIA B6 20 Z, RC50/50 SR VOH	LIA B6 20 Z, RC50/25 SR VOH	4900 W Dry Creek Rd
090-120-034	LIA B6 20 Z, F1 F2 RC50/50 RC100/50 SR VOH	LIA B6 20 Z, F1 F2 RC50/25 RC100/50 SR VOH	5200 W Dry Creek Rd
090-120-036	LIA B6 20 Z, RC50/50 SR VOH	LIA B6 20 Z, RC50/25 SR VOH	5201 W Dry Creek Rd
090-120-040	LIA B6 20 Z, RC50/50 SR VOH	LIA B6 20 Z, RC50/25 SR VOH	5000 W Dry Creek Rd
090-120-041	LIA B6 20 Z, F1 F2 RC50/50 RC100/50 SR VOH	LIA B6 20 Z, F1 F2 RC50/25 RC100/50 SR VOH	4900 W Dry Creek Rd
090-130-010	RRD B6 40, SR VOH	RRD B6 40, RC50/50 SR VOH	4165 W Dry Creek Rd
090-130-013	LIA B6 20, F1 RC100/50 SR VOH	LIA B6 20, F1 RC50/25 RC100/50 SR VOH	4250 W Dry Creek Rd
090-130-017	LIA B6 20, SR VOH	LIA B6 20, RC50/50 SR VOH	4165 W Dry Creek Rd
090-130-021	LIA B6 20, SR VOH	LIA B6 20, RC50/25 SR VOH	4000 W Dry Creek Rd
090-130-022	RRD B6 40, SR VOH	RRD B6 40, RC50/50 SR VOH	4095 W Dry Creek Rd, 4085 W Dry Creek Rd
090-140-023	LIA B6 20 Z, F1 F2 RC100/50 SR VOH	LIA B6 20 Z, F1 F2 RC50/25 RC100/50 SR VOH	4000 W Dry Creek Rd
090-150-031	LIA B6 20, RC50/50 SR VOH	LIA B6 20, RC50/25 SR VOH	2285 Woodside Way
090-150-032	LIA B6 20, RC50/50 SR VOH	LIA B6 20, RC50/25 SR VOH	2287 Lytton Springs Rd
090-150-041	LIA B6 20 Z, RC50/50 SR VOH	LIA B6 20 Z, RC50/25 SR VOH	3319 Dry Creek Rd
090-150-043	LIA B6 20 Z, RC50/50 SR VOH	LIA B6 20 Z, RC50/25 SR VOH	3153 Dry Creek Rd
090-150-047	LIA B6 20, RC50/50 SR VOH	LIA B6 20, RC50/25 SR VOH	2279 Lytton Springs Rd
090-150-050	LIA B6 20 Z, F1 RC50/50 RC100/50 SR VOH	LIA B6 20 Z, F1 RC50/25 RC100/50 SR VOH	3410 Dry Creek Rd
090-150-058	LIA B6 20 Z, F1 RC50/50 RC100/50 SR VOH	LIA B6 20 Z, F1 RC50/25 RC100/50 SR VOH	3320 Dry Creek Rd
090-160-010	LIA B6 20 Z, RC50/50 SR VOH	LIA B6 20 Z, RC50/25 SR VOH	3393 Dry Creek Rd
090-160-014	LIA B6 20 Z, RC50/50 SR VOH	LIA B6 20 Z, RC50/25 SR VOH	3695 Dry Creek Rd
090-160-016	LIA B6 20 Z, RC50/50 SR VOH	LIA B6 20 Z, RC50/25 SR VOH	3851 Dry Creek Rd, 3863 Dry Creek Rd
090-160-026	LIA B6 20 Z, RC50/50 SR VOH	LIA B6 20 Z, RC50/25 SR VOH	No address assigned
090-160-028	LIA B6 20 Z, RC50/50 SR VOH	LIA B6 20 Z, RC50/25 SR VOH	3475 Dry Creek Rd

APN	Existing Zoning	Proposed Zoning	Address
090-160-034	LIA B6 20 Z, F1 RC50/50 RC100/50 SR VOH	LIA B6 20 Z, F1 RC50/25 RC100/50 SR VOH	3850 Dry Creek Rd
090-160-037	LIA B6 20 Z, RC50/50 SR VOH	LIA B6 20 Z, RC50/25 SR VOH	3555 Dry Creek Rd
090-160-038	LIA B6 20 Z, F1 RC50/50 RC100/50 SR VOH	LIA B6 20 Z, F1 RC50/25 RC100/50 SR VOH	3727 Dry Creek Rd
090-170-001	LIA B6 40 Z, RC50/50 SR VOH	LIA B6 40 Z, RC50/25 SR VOH	3387 Dry Creek Rd
090-190-001	LIA B6 20 Z, RC50/50 RC100/50 SR VOH	LIA B6 20 Z, RC50/25 RC100/50 SR VOH	4146 Dry Creek Rd, 4150 Dry Creek Rd
090-190-003	LIA B6 20 Z, F1 RC50/50 RC100/50 SR VOH	LIA B6 20 Z, F1 RC50/25 RC100/50 SR VOH	4050 Dry Creek Rd
090-190-010	LIA B6 20 Z, RC50/50 SR VOH	LIA B6 20 Z, RC50/25 SR VOH	3871 Dry Creek Rd
090-190-014	LIA B6 20 Z, RC50/50 SR VOH	LIA B6 20 Z, RC50/25 SR VOH	4151 Dry Creek Rd
090-190-022	LIA B6 20 Z, RC50/50 SR VOH	LIA B6 20 Z, RC50/25 SR VOH	4001 Dry Creek Rd
090-190-026	LIA B6 20 Z, F1 RC50/50 RC100/50 SR VOH	LIA B6 20 Z, F1 RC50/25 RC100/50 SR VOH	3870 Dry Creek Rd
090-190-030	LIA B6 20 Z, F1 RC50/50 RC100/50 SR VOH	LIA B6 20 Z, F1 RC50/25 RC100/50 SR VOH	3996 Dry Creek Rd, 3998 Dry Creek Rd
090-190-031	LIA B6 20 Z, F1 RC50/50 RC100/50 SR VOH	LIA B6 20 Z, F1 RC50/25 RC100/50 SR VOH	3990 Dry Creek Rd
090-190-033	LIA B6 20 Z, RC50/50 SR VOH	LIA B6 20 Z, RC50/25 SR VOH	3921 Dry Creek Rd
090-200-008	LIA B6 20 Z, F1 F2 RC50/50 RC100/50 SR VOH	LIA B6 20 Z, F1 F2 RC50/25 RC100/50 SR VOH	4304 Dry Creek Rd
090-200-009	LIA B6 20 Z, F1 RC50/50 RC100/50 SR VOH	LIA B6 20 Z, F1 RC50/25 RC100/50 SR VOH	4254 Dry Creek Rd, 4230 Dry Creek Rd, 4202 Dry Creek Rd
090-210-012	LIA B6 20 Z, RC50/50 SR VOH	LIA B6 20 Z, RC50/25 SR VOH	4391 Dry Creek Rd
090-210-015	LIA B6 20 Z, RC50/50 SR VOH	LIA B6 20 Z, RC50/25 SR VOH	4455 Dry Creek Rd
090-210-016	LIA B6 20 Z, RC50/50 SR VOH	LIA B6 20 Z, RC50/25 SR VOH	No address assigned
090-210-017	LIA B6 20 Z, RC50/50 SR VOH	LIA B6 20 Z, RC50/25 SR VOH	No address assigned
090-210-024	LIA B6 20 Z, RC50/50 SR VOH	LIA B6 20 Z, RC50/25 SR VOH	4543 Dry Creek Rd
090-210-025	LIA B6 20 Z, RC50/50 SR	LIA B6 20 Z, RC50/25 SR	4605 Dry Creek Rd
090-210-028	LIA B6 20 Z, RC50/50 SR	LIA B6 20 Z, RC50/25 SR	5129 Dry Creek Rd
090-210-033	LIA B6 20 Z, RC50/50 SR	LIA B6 20 Z, RC50/25 SR	4939 Dry Creek Rd
090-210-035	LIA B6 20 Z, RC50/50 SR	LIA B6 20 Z, RC50/25 SR	No address assigned
090-210-037	LIA B6 20 Z, RC50/50 SR	LIA B6 20 Z, RC50/25 SR	4791 Dry Creek Rd
090-220-001	LIA B6 20 Z, RC50/50 SR VOH	LIA B6 20 Z, RC50/25 SR VOH	5377 Dry Creek Rd
090-220-008	LIA B6 20 Z, F1 RC50/50 RC100/50 SR VOH	LIA B6 20 Z, F1 RC50/25 RC100/50 SR VOH	No address assigned
090-220-010	LIA B6 20 Z, F1 RC50/50 RC100/50 SR VOH	LIA B6 20 Z, F1 RC50/25 RC100/50 SR VOH	4980 Dry Creek Rd
090-220-018	LIA B6 20 Z, F1 RC50/50 RC100/50 SR VOH	LIA B6 20 Z, F1 RC50/25 RC100/50 SR VOH	5091 Dry Creek Rd
090-230-024	LIA B6 20, F1 RC50/50 RC100/50 SR VOH	LIA B6 20, F1 RC50/25 RC100/50 SR VOH	5943 Dry Creek Rd
090-230-032	LIA B6 20 Z, F1 RC50/50 RC100/50 SR VOH	LIA B6 20 Z, F1 RC50/25 RC100/50 SR VOH	5838 Dry Creek Rd, 5836 Dry Creek Rd
090-230-034	LIA B6 20 Z, F1 RC50/50 RC100/50 SR VOH	LIA B6 20 Z, F1 RC50/25 RC100/50 SR VOH	5948 Dry Creek Rd
090-230-038	LIA B6 20 Z, RC50/50 SR VOH	LIA B6 20 Z, RC50/25 SR VOH	5475 Dry Creek Rd
090-230-043	LIA B6 20 Z, RC50/50 SR VOH	LIA B6 20 Z, RC50/25 SR VOH	5500 Dry Creek Rd
090-230-052	LIA B6 20 Z, RC50/50 SR VOH	LIA B6 20 Z, RC50/25 SR VOH	5519 Dry Creek Rd
090-230-053	LIA B6 20 Z, RC50/50 SR VOH	LIA B6 20 Z, RC50/25 SR VOH	5333 Dry Creek Rd

APN	Existing Zoning	Proposed Zoning	Address
090-230-054	LIA B6 20 Z, RC50/50 SR	LIA B6 20 Z, RC50/25 SR	5141 Dry Creek Rd, 5139 Dry Creek Rd, 5143 Dry Creek Rd
090-240-032	LIA B6 20 Z, RC50/50 SR	LIA B6 20 Z, RC50/25 SR	6115 Dry Creek Rd
090-240-042	LIA B6 20 Z, F1 RC50/50 RC100/50 SR VOH	LIA B6 20 Z, F1 RC50/25 RC100/50 SR VOH	No address assigned
090-240-043	LIA B6 20 Z, F1 RC50/50 RC100/50 SR VOH	LIA B6 20 Z, F1 RC50/25 RC100/50 SR VOH	6062 Dry Creek Rd
090-240-044	LIA B6 20 Z, RC50/50 SR	LIA B6 20 Z, RC50/25 SR	6195 Dry Creek Rd, 6161 Dry Creek Rd
091-020-004	LIA B6 20 Z, F2 RC50/50 VOH	LIA B6 20 Z, F2 RC50/25 VOH	1851 Alexander Valley Rd
091-020-006	LIA B6 20 Z, F1 F2 RC50/50 RC200/100 SR VOH	LIA B6 20 Z, F1 F2 RC50/25 RC200/100 SR VOH	2101 Alexander Valley Rd
091-020-012	LIA B6 20 Z, RRD B6 20 Z, F1 F2 MR RC50/50 RC200/100 SR VOH	LIA B6 20 Z, RRD B6 20 Z, F1 F2 MR RC50/25 RC200/100 SR VOH	1701 Alexander Valley Rd
091-020-013	LIA B6 20 Z, F1 F2 RC50/50 RC200/100 SR VOH	LIA B6 20 Z, F1 F2 RC50/25 RC200/100 SR VOH	930 Lytton Station Rd, 910 Lytton Station Rd
091-020-016	LIA B6 20 Z, F1 F2 RC50/50 RC200/100 VOH	LIA B6 20 Z, F1 F2 RC50/25 RC200/100 VOH	2411 Alexander Valley Rd
091-040-113	RRD B8, F1 F2 RC50/50 RC200/100 VOH	RRD B8, F1 F2 RC200/100 VOH	No address assigned
091-060-030	RR B6 5, RC50/50	RR B6 5, RC50/25	695 Chiquita Rd
091-060-031	RR B6 5, RC50/50	RR B6 5, RC50/25	705 Chiquita Rd
091-060-036	RR B6 5, RC50/50 SR VOH	RR B6 5, RC50/25 SR VOH	953 Chiquita Rd
091-090-018	DA B7, F2 RC50/50 SR VOH	DA B7, F2 RC50/25 SR VOH	17698 Healdsburg Ave
091-090-028	DA B6 10, F2 RC50/50 SR VOH	DA B6 10, F2 RC50/25 SR VOH	17528 Healdsburg Ave
091-090-037	DA B6 10, F2 RC50/50 SR VOH	DA B6 10, F2 RC50/25 SR VOH	17614 Healdsburg Ave
091-090-047	DA B6 10, F2 RC50/50 SR VOH	DA B6 10, F2 RC50/25 SR VOH	17594 Healdsburg Ave
091-090-048	DA B6 10, F2 RC50/50 SR VOH	DA B6 10, F2 RC50/25 SR VOH	17544 Healdsburg Ave
091-100-012	DA B6 10, RC50/50 SR VOH	DA B6 10, RC50/25 SR VOH	200 Lytton Springs Rd, 17765 Fredson Rd, 200 Lytton Springs Rd 2
091-100-013	DA B6 10, F2 RC50/50 SR VOH	DA B6 10, F2 RC50/25 SR VOH	No address assigned
091-100-014	DA B6 10, RC50/50 SR	DA B6 10, RC50/25 SR	17475 Fredson Rd
091-100-017	DA B6 10, LIA B6 20, F2 RC50/50 SR VOH	DA B6 10, LIA B6 20, F2 RC50/25 SR VOH	No address assigned
091-100-019	RRD B6 40, RC50/50 SR	RRD B6 40, RC50/25 SR	No address assigned
091-120-048	RR B6 5, RC50/50 VOH	RR B6 5, RC50/25 VOH	505 Maybee Ln
091-120-049	RR B6 5, RC50/50 VOH	RR B6 5, RC50/25 VOH	1262 Chiquita Rd
091-120-050	RR B6 5, RC50/50 VOH	RR B6 5, RC50/25 VOH	1220 Chiquita Rd
091-120-055	DA B6 10, RC50/50 VOH	DA B6 10, RC50/25 VOH	750 Maybee Ln
091-120-056	DA B6 10, RC50/50 VOH	DA B6 10, RC50/25 VOH	850 Maybee Ln
091-120-081	DA B6 10 Z, RC50/50 VOH	DA B6 10 Z, RC50/25 VOH	No address assigned
091-120-082	DA B6 10 Z, RC50/50 VOH	DA B6 10 Z, RC50/25 VOH	930 Maybee Ln
091-120-090	DA B6 10, RC50/50	DA B6 10, RC50/25	No address assigned
091-130-034	RR B6 5, RC50/50	RR B6 5, RC50/25	652 Chiquita Rd, 654 Chiquita Rd
091-130-036	RR B6 5, RC50/50 VOH	RR B6 5, RC50/25 VOH	516 Milligan Ranch Ln, 1050 Chiquita Rd
091-130-039	RR B6 5, RC50/50	RR B6 5, RC50/25	912 Chiquita Rd

APN	Existing Zoning	Proposed Zoning	Address
091-130-045	RR B6 5, RC50/50	RR B6 5, RC50/25	690 Chiquita Rd
091-130-053	RR B6 5, RC50/50 VOH	RR B6 5, RC50/25 VOH	No address assigned
091-130-056	RR B6 5, RC50/50 VOH	RR B6 5, RC50/25 VOH	950 Chiquita Rd
091-130-058	RR B6 5, RC50/50	RR B6 5, RC50/25	894 Chiquita Rd
091-130-059	RR B6 5, RC50/50	RR B6 5, RC50/25	890 Chiquita Rd
091-130-061	RR B6 5, RC50/50	RR B6 5, RC50/25	906 Chiquita Rd, 904 Chiquita Rd
091-130-063	RR B6 5, RC50/50	RR B6 5, RC50/25	660 Chiquita Rd
091-130-066	RR B6 5, RC50/50	RR B6 5, RC50/25	962 Chiquita Rd
091-130-069	RR B6 5, RC50/50	RR B6 5, RC50/25	770 Milligan Ranch Ln, 774 Milligan Ranch Ln
091-140-004	LIA B6 40, RC50/50	LIA B6 40, RC50/25	1020 Lytton Springs Rd
091-140-028	LIA B6 20, RC50/50	LIA B6 20, RC50/25	1100 Lytton Springs Rd
091-140-030	LIA B6 20, RC50/50 VOH	LIA B6 20, RC50/25 VOH	1150 Lytton Springs Rd
091-140-039	LIA B6 20, RC50/50	LIA B6 20, RC50/25	1650 Lytton Springs Rd
091-140-041	LIA B6 20 Z, RC50/50	LIA B6 20 Z, RC50/25	1400 Lytton Springs Rd
091-140-046	LIA B7 Z, RC50/50 SR VOH	LIA B7 Z, RC50/25 SR VOH	1040 Lytton Springs Rd, 1046 Lytton Springs Rd
091-140-049	LIA B6 20, RC50/50 SR	LIA B6 20, RC50/25 SR	2238 Lytton Springs Rd, 2236 Lytton Springs Rd
091-150-010	LIA B6 20 Z, F1 RC50/50 RC100/50 SR VOH	LIA B6 20 Z, F1 RC50/25 RC100/50 SR VOH	2394 Dry Creek Rd
091-150-012	LIA B6 20 Z, F1 RC50/50 RC100/50 SR VOH	LIA B6 20 Z, F1 RC50/25 RC100/50 SR VOH	2200 Dry Creek Rd
091-150-013	LIA B6 20 Z, RC50/50 SR VOH	LIA B6 20 Z, RC50/25 SR VOH	1795 Dry Creek Rd
091-150-018	LIA B6 20 Z, F1 RC50/50 RC100/50 SR VOH	LIA B6 20 Z, F1 RC50/25 RC100/50 SR VOH	2525 Dry Creek Rd
091-150-019	LIA B6 20 Z, F1 RC50/50 RC100/50 SR VOH	LIA B6 20 Z, F1 RC50/25 RC100/50 SR VOH	2470 Dry Creek Rd
091-160-013	LIA B6 20, RC50/50 SR	LIA B6 20, RC50/25 SR	2400 Lytton Springs Rd
091-160-022	LIA B6 20 Z, RC50/50 RC100/50 SR VOH	LIA B6 20 Z, RC50/25 RC100/50 SR VOH	2832 Dry Creek Rd, 2836 Dry Creek Rd
091-160-023	LIA B6 20 Z, F1 RC50/50 RC100/50 SR VOH	LIA B6 20 Z, F1 RC50/25 RC100/50 SR VOH	2630 Dry Creek Rd
091-160-024	LIA B6 20 Z, RC50/50 SR	LIA B6 20 Z, RC50/25 SR	2585 Dry Creek Rd
091-160-026	LIA B6 20, RC50/50 SR VOH	LIA B6 20, RC50/25 SR VOH	2305 Lytton Springs Rd
091-160-027	LIA B6 20 Z, RC50/50 SR VOH	LIA B6 20 Z, RC50/25 SR VOH	2859 Dry Creek Rd
091-170-002	LIA B6 20, RC50/50 SR	LIA B6 20, RC50/25 SR	2263 Lytton Springs Rd
091-170-008	RRD B6 40, RC50/50	RRD B6 40, RC50/25	2101 Lytton Springs Rd
091-170-017	RRD B6 40, RC50/50	RRD B6 40, RC50/25	1805 Lytton Springs Rd
091-170-023	RRD B6 40, RC50/50 SR	RRD B6 40, RC50/25 SR	1939 Lytton Springs Rd
091-170-024	RRD B6 40, RC50/50	RRD B6 40, RC50/25	1945 Lytton Springs Rd
091-170-025	RRD B6 40 Z, RC50/50 SR VOH	RRD B6 40 Z, RC50/25 SR VOH	2025 Lytton Springs Rd
091-170-027	LIA B6 20 Z, RC50/50 SR	LIA B6 20 Z, RC50/25 SR	2273 Lytton Springs Rd
091-170-028	LIA B6 20, RC50/50 SR	LIA B6 20, RC50/25 SR	No address assigned
091-180-008	RRD B6 40, RC50/50	RRD B6 40, RC50/25	No address assigned

APN	Existing Zoning	Proposed Zoning	Address
091-180-010	RRD B6 40, RC50/50	RRD B6 40, RC50/25	No address assigned
091-180-012	RRD B6 40, RC50/50	RRD B6 40, RC50/25	1441 Lytton Springs Rd
094-070-006	RRD B6 160 Z, F1 F2 LG/116 LG/RRC RC50/50 RC200/100 SR VOH	RRD B6 160 Z, F1 F2 LG/116 LG/RRC RC50/25 RC200/100 SR VOH	21310 Hwy 116
094-100-022	RR B6 1 Z, F1 F2 LG/116 LG/RRC RC50/50 RC200/100 SR VOH	RR B6 1 Z, F1 F2 LG/116 LG/RRC RC200/100 SR VOH	20552 Front St
094-100-045	RR B6 1 Z, RRD B6 160 Z, F1 F2 LG/116 LG/RRC RC50/50 RC200/100 SR VOH	RR B6 1 Z, RRD B6 160 Z, F1 F2 LG/116 LG/RRC RC50/25 RC200/100 SR VOH	20508 Hwy 116
094-129-004	R1 B6 1 DU Z, F1 F2 LG/116 LG/RRC RC50/25 SR VOH	R1 B6 1 DU Z, F1 F2 LG/116 LG/RRC RC50/50 SR VOH	20300 Hwy 116
094-129-007	R1 B6 1 DU, F1 F2 LG/116 LG/RRC RC50/25 SR VOH	R1 B6 1 DU, F1 F2 LG/116 LG/RRC RC50/50 SR VOH	20276 Hwy 116
094-150-038	RR B6 1, F1 F2 LG/116 RC50/50 RC200/100 VOH	RR B6 1, F1 F2 LG/116 RC50/25 RC200/100 VOH	19725 Redwood Dr
095-091-017	RR B6 1, F1 F2 LG/116 RC50/50 RC200/100	RR B6 1, F1 F2 LG/116 RC50/25 RC200/100	No address assigned
095-112-007	RR B6 1, LG/116 RC50/50	RR B6 1, LG/116 RC50/25	No address assigned
095-112-010	RR B6 1, LG/116 RC50/50	RR B6 1, LG/116	9204 Mesa Way
095-120-001	TP B6 160, LG/116 RC50/50 SR	TP B6 160, LG/116 RC50 SR	No address assigned
095-151-005	RR B6 1 Z, F1 F2 LG/116 RC50/50 RC200/100	RR B6 1 Z, F1 F2 LG/116 RC50/25 RC200/100	No address assigned
095-151-019	RR B6 1 Z, F1 F2 LG/116 RC50/50 RC200/100	RR B6 1 Z, F1 F2 LG/116 RC50/25 RC200/100	No address assigned
095-191-001	RR B6 1, F1 F2 LG/116 RC50/50 RC200/100 VOH	RR B6 1, F1 F2 LG/116 RC50/25 RC200/100 VOH	20822 River Blvd
095-192-003	RR B6 1 Z, F2 LG/116 RC50/50 RC200/100 VOH	RR B6 1 Z, F2 LG/116 RC50/25 RC200/100 VOH	20701 River Blvd, 20791 Kingston Ave, 20703 River Blvd, 20705 River Blvd
095-192-004	RR B6 1 Z, F2 LG/116 RC50/50 RC200/100 VOH	RR B6 1 Z, F2 LG/116 RC50/25 RC200/100 VOH	20789 Kingston Ave
095-192-005	RR B6 1 Z, F2 LG/116 RC50/50 RC200/100 VOH	RR B6 1 Z, F2 LG/116 RC50/25 RC200/100 VOH	20775 Kingston Ave
095-192-006	RR B6 1 Z, F2 LG/116 RC50/50 RC200/100 VOH	RR B6 1 Z, F2 LG/116 RC50/25 RC200/100 VOH	20769 Kingston Ave, 20769 Kingston Ave A
095-192-007	RR B6 1 Z, F2 LG/116 RC50/50 RC200/100 VOH	RR B6 1 Z, F2 LG/116 RC50/25 RC200/100 VOH	18880 Kingston Ave
095-192-019	RR B6 1 Z, F2 LG/116 RC50/50 VOH	RR B6 1 Z, F2 LG/116 RC50/25 VOH	20550 Alder Rd
095-192-020	RR B6 1 Z, F2 LG/116 RC50/50 RC200/100 VOH	RR B6 1 Z, F2 LG/116 RC50/25 RC200/100 VOH	No address assigned
095-192-021	RR B6 1 Z, F2 LG/116 RC50/50 VOH	RR B6 1 Z, F2 LG/116 RC50/25 VOH	No address assigned
095-200-002	RRD B6 160 Z, F2 LG/116 RC50/50 VOH	RRD B6 160 Z, F2 LG/116 RC50/25 VOH	No address assigned
095-231-018	K, F1 F2 LG/116 LG/RRC RC50/25 SR VOH	K, F1 F2 LG/116 LG/RRC RC50/50 SR VOH	20280 River Blvd
095-244-009	RR B6 1 Z, F1 F2 LG/116 RC50/50 RC200/100 VOH	RR B6 1 Z, F1 F2 LG/116 RC50/25 RC200/100 VOH	No address assigned
095-244-012	RR B6 1 Z, F1 F2 LG/116 RC50/50 VOH	RR B6 1 Z, F1 F2 LG/116 RC50/25 VOH	20110 River Blvd, 20100 River Blvd
095-244-013	RR B6 1 Z, F1 F2 LG/116 RC50/50 RC200/100 VOH	RR B6 1 Z, F1 F2 LG/116 RC50/25 RC200/100 VOH	20120 River Blvd
096-020-018	AR B6 20, F1 F2 RC50/50 RC100/50 SR	AR B6 20, F1 F2 RC100/50 SR	8455 Bohemian Hwy
096-060-002	RR B6 1 Z, F1 F2 LG/116 LG/RRC RC50/50 RC100/50 SR VOH	RR B6 1 Z, F1 F2 LG/116 LG/RRC RC50/25 RC100/50 SR VOH	No address assigned
096-060-007	PF, F1 F2 LG/116 LG/RRC RC50 RC100 SR VOH	PF, F1 F2 LG/116 LG/RRC RC50 SR VOH	9685 Main St

APN	Existing Zoning	Proposed Zoning	Address
096-060-008	PF, F1 F2 LG/116 LG/RRC RC50 RC100 SR	PF, F1 F2 LG/116 LG/RRC RC50 SR	No address assigned
096-100-035	RR CC B6 2, F1 F2 LG/116 RC50/25 RC200/100 VOH	RR CC B6 2, F1 F2 LG/116 RC200/100 VOH	No address assigned
096-100-061	RR CC B6 2, LG/116 RC100/50 VOH	RR CC B6 2, LG/116 RC100/25 VOH	No address assigned
096-100-063	RR CC B6 2, LG/116 RC100/50 VOH	RR CC B6 2, LG/116 RC100/25 VOH	No address assigned
096-100-064	RR CC B6 2, LG/116 RC100/50 VOH	RR CC B6 2, LG/116 RC100/25 VOH	No address assigned
096-100-094	RR CC B6 2, LG/116 RC100/50 VOH	RR CC B6 2, LG/116 RC100/25 VOH	26527 Freezeout Rd
096-120-034	RR CC B6 2, LG/116 RC50/50 RC200/100	RR CC B6 2, LG/116 RC100/50 RC200/100	25523 Freezeout Rd
096-130-005	RR CC B6 2, F2 LG/116 RC50/50 RC200/100	RR CC B6 2, F2 LG/116 RC100/50 RC200/100	No address assigned
096-130-011	RR CC B6 2, LG/116 RC50/50	RR CC B6 2, LG/116 RC100/50	No address assigned
096-130-012	RR CC B6 2, LG/116 RC50/50 RC200/100	RR CC B6 2, LG/116 RC100/50 RC200/100	25509 Freezeout Rd
096-130-018	PF CC, LG/116 RC50	PF CC, LG/116 RC100	No address assigned
096-150-001	CT CC, HD LG/116 RC50/25 RC100/25 SR VOH	CT CC, HD LG/116 RC100/25 SR VOH	No address assigned
096-150-002	CT CC, HD LG/116 RC50/50 RC100/50 SR VOH	CT CC, HD LG/116 RC100/25 SR VOH	No address assigned
096-150-003	CT CC, HD LG/116 RC50/25 SR VOH	CT CC, HD LG/116 RC100/25 SR VOH	No address assigned
096-150-006	CT CC, HD LG/116 SR VOH	CT CC, HD LG/116 RC100/25 SR VOH	25195 B St
096-150-007	CT CC, HD LG/116 RC50/25 SR VOH	CT CC, HD LG/116 RC100/25 SR VOH	No address assigned
096-150-018	CT CC, HD LG/116 SR VOH	CT CC, HD LG/116 RC100/25 SR VOH	25457 Hwy 116
096-150-028	CT CC, HD LG/116 RC50/50 SR VOH	CT CC, HD LG/116 RC100/25 SR VOH	No address assigned
096-150-029	CT CC, HD LG/116 RC50/50 SR VOH	CT CC, HD LG/116 RC100/25 SR VOH	No address assigned
096-160-001	CT CC, HD LG/116 RC50/25 VOH	CT CC, HD LG/116 RC100/25 VOH	26100 Hwy 116
096-160-002	CS CC, HD LG/116 RC50 SR VOH	CS CC, HD LG/116 RC100 SR VOH	No address assigned
097-010-002	TP B6 160, RC50/50	TP B6 160, RC50	No address assigned
097-010-003	TP B6 160, LG/116 RC50/50 SR	TP B6 160, LG/116 RC50 SR	No address assigned
097-010-006	TP B6 160, RC50/50	TP B6 160, RC50	No address assigned
097-010-007	TP B6 160, RC50/50	TP B6 160, RC50	No address assigned
097-010-008	TP B6 160, LG/116 RC50/50 SR VOH	TP B6 160, LG/116 RC50 SR VOH	No address assigned
097-010-009	TP B6 160, RC50/50	TP B6 160, RC50	No address assigned
097-010-010	TP B6 160, RC50/50	TP B6 160, RC50	No address assigned
097-010-011	TP B6 160, RC50/50	TP B6 160, RC50	No address assigned
097-020-001	TP B6 160, RC50/50 SR	TP B6 160, RC50 SR	No address assigned
097-020-003	TP B6 160, LG/116 RC50/50 SR VOH	TP B6 160, LG/116 RC50 SR VOH	No address assigned
097-020-006	TP B6 160, TP CC B6 160/640 (Ac/DU)/Ac MIN, LG/116 RC50/50 RC100/50 RC200/100 SR VOH	TP B6 160, TP CC B6 160/640 (Ac/DU)/Ac MIN, LG/116 RC50 RC100 RC200 SR VOH	No address assigned
097-030-018	RRD B6 160, F2 LG/116 RC50/50 SR VOH	RRD B6 160, F2 LG/116 RC50/25 SR VOH	No address assigned
097-030-030	RRD B6 160, RRD CC B6 160/640 (Ac/DU)/Ac MIN, F1 F2 LG/116 RC50/50 RC100/50 RC200/100 SR VOH	RRD B6 160, RRD CC B6 160/640 (Ac/DU)/Ac MIN, F1 F2 LG/116 RC50/25 RC100/50 RC200/100 SR VOH	No address assigned
097-050-018	AR B6 2, F1 F2 RC50/50 RC100/50 SR	AR B6 2, F1 F2 RC50/25 RC100/50 SR	1570 Cazadero Hwy
097-050-019	AR B6 2, F1 F2 RC50/50 RC100/50 SR	AR B6 2, F1 F2 RC50/25 RC100/50 SR	No address assigned

APN	Existing Zoning	Proposed Zoning	Address
097-060-020	AR B6 2, F1 F2 RC50/50 RC100/50 SR	AR B6 2, F1 F2 RC50/25 RC100/50 SR	1365 Austin Creek Rd
097-060-021	AR B6 2, F1 F2 RC50/50 RC100/50 SR	AR B6 2, F1 F2 RC50/25 RC100/50 SR	1359 Austin Creek Rd
097-060-022	AR B6 2, F1 F2 LG/116 RC50/50 RC100/50	AR B6 2, F1 F2 LG/116 RC50/25 RC100/50	1205 Austin Creek Rd
097-060-028	AR B6 2, F2 LG/116 RC50/50	AR B6 2, F2 LG/116 RC50/25	1295 Austin Creek Rd
097-080-003	RRD B6 160, F1 F2 LG/116 MR RC50/50 RC100/50 SR	RRD B6 160, F1 F2 LG/116 MR RC50/25 RC100/50 SR	595 Austin Creek Rd
097-090-023	RRD B6 160, F1 LG/116 RC50/50 RC100/50 RC200/100 SR VOH	RRD B6 160, F1 LG/116 RC50/25 RC100/50 RC200/100 SR VOH	No address assigned
097-090-045	RRD B6 160, F1 F2 LG/116 MR RC50/50 RC100/50 SR VOH	RRD B6 160, F1 F2 LG/116 MR RC50/25 RC100/50 SR VOH	195 Austin Creek Rd
097-100-024	RRD B6 160, F1 F2 LG/116 RC50/50 RC200/100 SR VOH	RRD B6 160, F1 F2 LG/116 RC50/25 RC200/100 SR VOH	No address assigned
097-130-010	TP B6 160, LG/116 RC50/50 SR	TP B6 160, LG/116 RC50 SR	No address assigned
097-130-011	TP B6 160, LG/116 RC50/50 SR	TP B6 160, LG/116 RC50 SR	No address assigned
097-130-018	TP B6 160, F2 LG/116 RC50/50 RC200/100 SR	TP B6 160, F2 LG/116 RC50 RC200 SR	No address assigned
097-140-002	LEA CC B6 160/640 (Ac/DU)/Ac MIN, F1 F2 LG/116 RC100/50 RC200/100 SR VOH	LEA CC B6 160/640 (Ac/DU)/Ac MIN, F1 F2 LG/116 RC100/25 RC200/100 SR VOH	No address assigned
097-140-012	LEA B6 160 Z, LEA CC B6 160/640 (Ac/DU)/Ac MIN, LG/116 RC50/50 RC100/50 RC200/100 SR VOH	LEA B6 160 Z, LEA CC B6 160/640 (Ac/DU)/Ac MIN, LG/116 RC100/50 RC200/100 SR VOH	26101 Hwy 116
097-140-015	TP CC B6 160/640 (Ac/DU)/Ac MIN, F1 F2 LG/116 RC100/50 RC200/100 SR VOH	TP CC B6 160/640 (Ac/DU)/Ac MIN, F1 F2 LG/116 RC100 RC200 SR VOH	No address assigned
097-140-016	TP B6 160, TP CC B6 160/640 (Ac/DU)/Ac MIN, LG/116 RC100/50 RC200/100 SR VOH	TP B6 160, TP CC B6 160/640 (Ac/DU)/Ac MIN, LG/116 RC100 RC200 SR VOH	No address assigned
097-150-003	LEA CC B6 160/640 (Ac/DU)/Ac MIN, F2 LG/116 RC100/50 SR VOH	LEA CC B6 160/640 (Ac/DU)/Ac MIN, F2 LG/116 RC100/25 SR VOH	No address assigned
097-150-004	LEA CC B6 160/640 (Ac/DU)/Ac MIN, F1 F2 LG/116 RC50/50 RC100/50 RC200/100 SR VOH	LEA CC B6 160/640 (Ac/DU)/Ac MIN, F1 F2 LG/116 RC100/50 RC200/100 SR VOH	No address assigned
097-150-005	TP B6 160, TP CC B6 160/640 (Ac/DU)/Ac MIN, F1 F2 LG/116 RC50/50 RC100/50 RC200/100 SR VOH	TP B6 160, TP CC B6 160/640 (Ac/DU)/Ac MIN, F1 F2 LG/116 RC50 RC100 RC200 SR VOH	28000 Hwy 116
097-160-002	PF CC, LG/116 RC50 VOH	PF CC, LG/116 RC100 VOH	No address assigned
097-160-003	PF CC, F1 F2 LG/116 RC50 RC100 VOH	PF CC, F1 F2 LG/116 RC100 VOH	No address assigned
097-170-001	PF CC, LG/116 RC50 RC100 VOH	PF CC, LG/116 RC100 VOH	No address assigned
097-170-007	TP CC B6 160/640 (Ac/DU)/Ac MIN, F2 LG/116 RC50/50 RC100/50 RC200/100 SR VOH	TP CC B6 160/640 (Ac/DU)/Ac MIN, F2 LG/116 RC100 RC200 SR VOH	No address assigned
097-210-006	TP CC B6 160/640 (Ac/DU)/Ac MIN, RC100/50 SR VOH	TP CC B6 160/640 (Ac/DU)/Ac MIN, RC100 SR VOH	2335 Willow Creek Rd
097-280-002	TP B6 160, TP CC B6 160/640 (Ac/DU)/Ac MIN, LG/116 RC50/50 RC100/50 SR	TP B6 160, TP CC B6 160/640 (Ac/DU)/Ac MIN, LG/116 RC50 RC100 SR	No address assigned
097-280-003	TP CC B6 160/640 (Ac/DU)/Ac MIN, RC100/50 SR VOH	TP CC B6 160/640 (Ac/DU)/Ac MIN, RC100 SR VOH	No address assigned
097-280-004	TP B6 160, TP CC B6 160/640 (Ac/DU)/Ac MIN, RC100/50 SR	TP B6 160, TP CC B6 160/640 (Ac/DU)/Ac MIN, RC100 SR	No address assigned
097-280-005	TP CC B6 160/640 (Ac/DU)/Ac MIN, RC100/50 SR VOH	TP CC B6 160/640 (Ac/DU)/Ac MIN, RC100 SR VOH	21300 Willow Creek Rd

APN	Existing Zoning	Proposed Zoning	Address
097-280-006	TP B6 160, TP CC B6 160/640 (Ac/DU)/Ac MIN, LG/116 RC100/50 SR VOH	TP B6 160, TP CC B6 160/640 (Ac/DU)/Ac MIN, LG/116 RC50 RC100 SR VOH	No address assigned
097-280-007	TP B6 160, TP B6 160/640 (Ac/DU)/Ac MIN, LG/116 RC50/50 RC100/50 SR	TP B6 160, TP B6 160/640 (Ac/DU)/Ac MIN, LG/116 RC50 RC100 SR	No address assigned
097-280-008	TP B6 160, TP CC B6 160/640 (Ac/DU)/Ac MIN, LG/116 RC50/50 RC100/50 SR VOH	TP B6 160, TP CC B6 160/640 (Ac/DU)/Ac MIN, LG/116 RC50 RC100 SR VOH	No address assigned
097-280-009	TP B6 160, TP CC B6 160/640 (Ac/DU)/Ac MIN, F2 LG/116 RC50/50 RC100/50 RC200/100 SR VOH	TP B6 160, TP CC B6 160/640 (Ac/DU)/Ac MIN, F2 LG/116 RC50 RC100 RC200 SR VOH	No address assigned
097-290-001	TP B6 160, RC50/50	TP B6 160, RC50	No address assigned
097-290-002	TP B6 160, RC50/50	TP B6 160, RC50	No address assigned
097-290-003	TP B6 160, RC50/50	TP B6 160, RC50	No address assigned
097-290-004	TP B6 160/640 (Ac/DU)/Ac MIN, LG/116 RC50/50 SR	TP B6 160/640 (Ac/DU)/Ac MIN, LG/116 RC50 SR	No address assigned
097-290-005	TP B6 160, TP CC B6 160/640 (Ac/DU)/Ac MIN, RC50/50 RC100/50	TP B6 160, TP CC B6 160/640 (Ac/DU)/Ac MIN, RC50 RC100	No address assigned
097-290-006	TP B6 160, TP CC B6 160/640 (Ac/DU)/Ac MIN, RC50/50 RC100/50	TP B6 160, TP CC B6 160/640 (Ac/DU)/Ac MIN, RC50 RC100	No address assigned
099-010-002	TP B6 160, RC50/50	TP B6 160, RC50	No address assigned
099-010-006	TP B6 160, RC50/50	TP B6 160, RC50	No address assigned
099-020-009	TP B6 160, RC50/50	TP B6 160, RC50	No address assigned
099-020-012	RRD B6 160, RC50/50 SR	RRD B6 160, RC50/25 SR	No address assigned
099-020-013	RRD B6 160, RC50/50 SR	RRD B6 160, RC50/25 SR	No address assigned
099-020-014	TP B6 160, RC50/50 SR	TP B6 160, RC50 SR	11000 Willig Dr
099-020-015	TP B6 160, RC50/50	TP B6 160, RC50	No address assigned
099-020-016	TP B6 160, RC50/50	TP B6 160, RC50	No address assigned
099-020-017	TP B6 160, RC50/50	TP B6 160, RC50	No address assigned
099-020-018	TP B6 160, RC50/50	TP B6 160, RC50	No address assigned
099-030-006	PF CC, F2 RC50 SR	PF CC, F2 RC100 SR	No address assigned
099-030-007	PF CC, F2 RC50 RC100 SR	PF CC, F2 RC100 SR	No address assigned
099-030-010	PF CC, F2 RC50 SR	PF CC, F2 RC100 SR	No address assigned
099-030-011	PF CC, F2 RC50 SR	PF CC, F2 RC100 SR	No address assigned
099-040-001	PF CC, BH F1 RC50	PF CC, BH F1 RC100	No address assigned
099-040-002	PF CC, F1 F2 RC50 VOH	PF CC, F1 F2 RC100 VOH	9600 Goat Rock Rd
099-040-003	PF CC, F2 RC50	PF CC, F2 RC100	No address assigned
099-040-010	PF CC, RC50	PF CC, F2 RC100	No address assigned
099-040-020	RR CC B6 20, RC50/50	RR CC B6 20, F2 RC100/50	9550 Goat Hill Rd, 9550 Goat Rock Rd
099-040-022	RR CC B6 20, RC50/50	RR CC B6 20, F2 RC100/25	No address assigned
099-040-025	RR CC B6 20, RC50/50 VOH	RR CC B6 20, RC100/50 VOH	9556 Goat Hill Rd
099-040-031	RR CC B6 20, RC50/50 VOH	RR CC B6 20, F2 RC100/50 VOH	No address assigned
099-040-032	RR CC B6 20, RC50/50 VOH	RR CC B6 20, F2 RC100/25 VOH	No address assigned
099-040-033	RR CC B6 20, F2 RC50/50 VOH	RR CC B6 20, F2 RC100/50 VOH	9529 Goat Hill Rd

APN	Existing Zoning	Proposed Zoning	Address
099-050-007	PF CC, SR	PF CC, RC100 SR	No address assigned
099-050-010	PF CC, F2 RC50 VOH	PF CC, F2 RC100 VOH	No address assigned
099-050-011	PF CC, RC50 VOH	PF CC, F2 RC100 VOH	No address assigned
099-050-012	PF CC, RC50 SR	PF CC, RC100 SR	No address assigned
099-050-013	PF CC, RC50	PF CC, RC100	No address assigned
099-050-015	LEA CC B6 160/640 (Ac/DU)/Ac MIN, F1 RC100/50 RC200/100 SR	LEA CC B6 160/640 (Ac/DU)/Ac MIN, F1 F2 RC100/50 RC200/100 SR	9555 Hwy 1
099-060-001	PF CC, F2 RC50 SR	PF CC, F2 RC100 SR	8885 Hwy 1
099-060-002	PF CC, RC50 SR	PF CC, RC100 SR	No address assigned
099-060-010	PF CC, SR	PF CC, RC100 SR	No address assigned
099-060-011	PF CC, RC50 SR	PF CC, RC100 SR	No address assigned
099-060-014	PF CC, NONE	PF CC, RC100	No address assigned
099-060-016	PF CC, RC50 SR	PF CC, RC100 SR	No address assigned
099-060-017	PF CC, SR	PF CC, RC100 SR	No address assigned
099-060-018	PF CC, LG/116 RC50 SR	PF CC, LG/116 RC100 SR	No address assigned
099-060-019	PF CC, RC50 SR	PF CC, RC100 SR	No address assigned
099-060-020	PF CC, RC50 SR	PF CC, RC100 SR	No address assigned
099-060-021	PF CC, NONE	PF CC, RC100	No address assigned
099-060-022	PF CC, RC50	PF CC, RC100	No address assigned
099-070-004	PF CC, F2 LG/116 VOH	PF CC, F2 LG/116 RC100 VOH	No address assigned
099-070-006	PF CC, LG/116 RC50 SR VOH	PF CC, LG/116 RC100 SR VOH	No address assigned
099-070-008	PF CC, F2 LG/116 RC50/25 RC200/100	PF CC, F2 LG/116 RC100 RC200	No address assigned
099-070-010	PF CC, F2 LG/116 RC50	PF CC, F2 LG/116 RC100	No address assigned
099-070-011	PF CC, F1 F2 LG/116 RC50/25 RC200/100 VOH	PF CC, F1 F2 LG/116 RC100 RC200 VOH	No address assigned
099-070-012	PF CC, F1 F2 LG/116 RC50 VOH	PF CC, F1 F2 LG/116 RC100 VOH	No address assigned
099-090-004	PF CC, F1 F2 LG/116 RC50 SR VOH	PF CC, F1 F2 LG/116 RC100 SR VOH	No address assigned
099-090-005	LEA CC B6 160/640 (Ac/DU)/Ac MIN, F1 F2 LG/116 RC50/50 RC100/50 RC200/100 SR	LEA CC B6 160/640 (Ac/DU)/Ac MIN, F1 F2 LG/116 RC100/25 RC200/100 SR	No address assigned
099-090-008	TP B6 160, LG/116 RC50/50 SR	TP B6 160, LG/116 RC50 SR	No address assigned
099-090-013	TP B6 160, TP CC B6 160/640 (Ac/DU)/Ac MIN, LG/116 RC50/50 RC100/50 SR	TP B6 160, TP CC B6 160/640 (Ac/DU)/Ac MIN, LG/116 RC100 SR	No address assigned
099-100-038	RR CC B7, RC100/50	RR CC B7, RC100/25	No address assigned
099-100-052	RR CC B7, RC100/50	RR CC B7, RC100/25	No address assigned
099-112-020	RR CC B7, RC100/50	RR CC B7, RC100/25	No address assigned
099-112-025	CS CC, RC50 SR	CS CC, RC100 SR	9470 Riverside Dr
099-113-012	PF CC, RC50 SR	PF CC, F2 RC100 SR	No address assigned
099-113-013	PF CC, SR	PF CC, RC100 SR	No address assigned
099-113-014	RR CC B7, SR	RR CC B7, RC100/50 SR	No address assigned
099-120-005	CS CC, RC50 SR	CS CC, F2 RC100 SR	10439 Hwy 1
099-120-009	PF CC, RC50 SR	PF CC, F2 RC100 SR	10451 Hwy 1

APN	Existing Zoning	Proposed Zoning	Address
099-120-011	CS CC, RC50 SR	CS CC, RC100 SR	10432 Hwy 1
099-120-013	CS CC, RC50 SR	CS CC, RC100 SR	10400 Hwy 1, 10456 Hwy 1
099-120-017	CS CC, RC50 SR	CS CC, RC100 SR	10444 Hwy 1, 10438 Hwy 1
099-120-019	LEA CC B6 160/640 (Ac/DU)/Ac MIN, RC50/50 RC100/50 RC200/100 SR	LEA CC B6 160/640 (Ac/DU)/Ac MIN, RC100/50 RC200/100 SR	No address assigned
099-131-001	RR CC B7, SR	RR CC B7, RC100/50 SR	10828 Hwy 1
099-131-002	RR CC B7, SR	RR CC B7, RC100/50 SR	10830 Hwy 1
099-131-042	RR CC B7, SR	RR CC B7, RC100/50 SR	No address assigned
099-131-043	RR CC B7, SR	RR CC B7, RC100/50 SR	No address assigned
099-131-047	RR CC B7, SR	RR CC B7, RC100/50 SR	No address assigned
099-140-035	RR CC B7, SR	RR CC B7, RC100/50 SR	No address assigned
099-140-036	RR CC B7, SR	RR CC B7, RC100/50 SR	No address assigned
099-140-037	RR CC B7, SR	RR CC B7, RC100/50 SR	No address assigned
099-140-038	RR CC B7, SR	RR CC B7, RC100/50 SR	No address assigned
099-140-039	RR CC B7, SR	RR CC B7, RC100/50 SR	No address assigned
099-140-040	RR CC B7, SR	RR CC B7, RC100/50 SR	No address assigned
099-140-041	CS CC, RC50 SR	CS CC, F2 RC100 SR	No address assigned
099-140-042	CS CC, RC50 SR	CS CC, F2 RC100 SR	No address assigned
099-140-043	CS CC, RC50 SR	CS CC, F2 RC100 SR	No address assigned
099-140-044	CS CC, RC50 SR	CS CC, F2 RC100 SR	10593 Hwy 1
099-140-046	CS CC, RC50 SR	CS CC, F2 RC100 SR	No address assigned
099-140-047	CS CC, RC50 SR	CS CC, F2 RC100 SR	No address assigned
099-140-052	CS CC, RC50 SR	CS CC, F2 RC100 SR	10629 Hwy 1
099-140-053	CS CC, RC50 SR	CS CC, F2 RC100 SR	10631 Hwy 1
099-140-054	CS CC, RC50 SR	CS CC, F2 RC100 SR	10635 Hwy 1
099-140-055	CS CC, RC50 SR	CS CC, F2 RC100 SR	10637 Hwy 1
099-140-058	CS CC, RC50 SR	CS CC, F2 RC100 SR	10709 Hwy 1
099-140-059	CS CC, RC50 SR	CS CC, F2 RC100 SR	No address assigned
099-140-060	CS CC, RC50 SR	CS CC, F2 RC100 SR	10825 Hwy 1, 10827 Hwy 1
099-140-063	CS CC, RC50 SR	CS CC, F2 RC100 SR	10841 Hwy 1
099-140-064	CS CC, RC50 SR	CS CC, F2 RC100 SR	10847 Hwy 1
099-140-065	CS CC, RC50 SR	CS CC, F2 RC100 SR	10849 Hwy 1
099-140-071	RR CC B7, SR	RR CC B7, RC100/50 SR	No address assigned
099-140-072	RR CC B7, SR	RR CC B7, RC100/50 SR	No address assigned
099-140-077	RR CC B7, SR	RR CC B7, RC100/50 SR	No address assigned
099-140-078	RR CC B7, RC50/50 SR	RR CC B7, RC100/50 SR	No address assigned
099-140-089	CS CC, RC50 SR	CS CC, F2 RC100 SR	10625 Hwy 1, 10613 Hwy 1
099-140-090	CS CC, RC50 SR	CS CC, F2 RC100 SR	10609 Hwy 1
099-140-091	CS CC, RC50 SR	CS CC, F2 RC100 SR	No address assigned

APN	Existing Zoning	Proposed Zoning	Address
099-140-092	CS CC, RC50 SR	CS CC, F2 RC100 SR	10705 Hwy 1
099-140-093	CS CC, RC50 SR	CS CC, F2 RC100 SR	No address assigned
099-150-012	CS CC, RC50 SR	CS CC, F2 RC100 SR	No address assigned
099-150-013	CS CC, RC50 SR	CS CC, F2 RC100 SR	10990 Hwy 1
099-150-014	CS CC, RC50 SR	CS CC, F2 RC100 SR	No address assigned
099-150-019	CS CC, F2 RC50 RC100 SR	CS CC, F2 RC100 SR	11048 Hwy 1, 11051 Hwy 1
099-150-022	RR CC B7, F2 RC50/50 RC100/50 RC200/100 SR	RR CC B7, F2 RC100/50 RC200/100 SR	11052 Burke Ave
099-162-007	PF CC, NONE	PF CC, RC100	No address assigned
100-010-007	PF CC, BH F2 G	PF CC, F2 G	3800 Westshore Rd
100-020-003	PF CC, F2 G RC50	PF CC, F2 G RC100	300 Bean Ave
100-020-014	PF CC, F2	PF CC, NONE	2400 Westshore Rd
100-020-019	PF CC, G RC50 SR	PF CC, G RC100 SR	No address assigned
100-020-033	PF CC, F2 G RC50	PF CC, F2 G RC100	2455 Hwy 1
100-030-029	R1 CC B7, F2	R1 CC B7, NONE	1990 Bay Flat Rd
100-030-051	R1 CC B7, F2	R1 CC B7, NONE	1981 Westshore Rd
100-030-052	R1 CC B7, F2	R1 CC B7, NONE	2001 Westshore Rd
100-040-002	CF CC, F2	CF CC, NONE	1814 Bay Flat Rd
100-040-003	CF CC, F2	CF CC, NONE	1818 Bay Flat Rd
100-040-010	CF CC, F2	CF CC, NONE	1874 Bay Flat Rd, 1900 Westshore Rd
100-040-017	CF CC, F2	CF CC, NONE	1828 Bay Flat Rd, 1820 Westshore Rd
100-040-020	CF CC, F2	CF CC, NONE	1850 Bay Flat Rd
100-040-022	CF CC, F2	CF CC, NONE	1860 Bay Flat Rd, 1910 Westshore Rd
100-040-024	CF CC, F2	CF CC, NONE	1840 Bay Flat Rd
100-052-019	R1 CC B7, G	R1 CC B7, F2 G	1717 Bay Flat Rd
100-052-020	R1 CC B7, G	R1 CC B7, F2 G	1719 Bay Flat Rd
100-052-021	R1 CC B7, G	R1 CC B7, F2 G	No address assigned
100-052-023	R1 CC B7, G	R1 CC B7, F2 G	1779 Whaleship Rd
100-052-024	R1 CC B7, G	R1 CC B7, F2 G	1779 Whaleship Rd
100-052-029	R1 CC B7, G	R1 CC B7, F2 G	1821 Whaleship Rd
100-052-037	R1 CC B7, G	R1 CC B7, F2 G	2020 Sandpiper Ct
100-052-039	R1 CC B7, NONE	R1 CC B7, F2	2006 Sandpiper Ct
100-052-048	R1 CC B7, NONE	R1 CC B7, F2	No address assigned
100-052-049	R1 CC B7, NONE	R1 CC B7, F2	No address assigned
100-052-051	R1 CC B7, G	R1 CC B7, F2 G	No address assigned
100-052-052	R1 CC B7, G	R1 CC B7, F2 G	1765 Bay Flat Rd
100-052-053	R1 CC B7, G	R1 CC B7, F2 G	1755 Bay Flat Rd
100-052-055	R1 CC B7, G	R1 CC B7, F2 G	No address assigned
100-052-056	R1 CC B7, G	R1 CC B7, F2 G	No address assigned
100-052-057	R1 CC B7, G	R1 CC B7, F2 G	No address assigned

APN	Existing Zoning	Proposed Zoning	Address
100-052-058	R1 CC B7, G	R1 CC B7, F2 G	No address assigned
100-052-059	R1 CC B7, G	R1 CC B7, F2 G	1823 Whaleship Rd
100-052-060	R1 CC B7, G	R1 CC B7, F2 G	1745 Bay Flat Rd
100-060-002	RR CC B7, G	RR CC B7, F2 G	1665 Bay Flat Rd
100-060-009	RR CC B7, G	RR CC B7, F2 G	No address assigned
100-060-012	RR CC B7, G	RR CC B7, F2 G	1685 Bay Flat Rd
100-060-015	RR CC B7, G	RR CC B7, F2 G	1705 Bay Flat Rd
100-070-010	CF CC, G	CF CC, G RC100/25	No address assigned
100-070-020	CF CC, F2 G RC50/25	CF CC, F2 G RC100/25	1500 Bay Flat Rd, 1508 Bay Flat Rd
100-070-022	R1 CC B7, G	R1 CC B7, G RC50/25	1461 Bay Flat Rd
100-070-023	R1 CC B7, G	R1 CC B7, G RC50/50	1465 Bay Flat Rd
100-070-027	R1 CC B7, G	R1 CC B7, G RC50/50	1489 Bay Flat Rd
100-070-028	R1 CC B7, G	R1 CC B7, G RC50/50	1475 Bay Flat Rd
100-070-029	CF CC, G RC50/50 SR	CF CC, G RC100/50 SR	No address assigned
100-070-030	CF CC, G RC50/50	CF CC, G RC100/25	No address assigned
100-080-002	CF CC, F2 G RC50/50 RC100/50 SR	CF CC, F2 G RC100/50 SR	1412 Bay Flat Rd, 1418 Bay Flat Rd, 1420 Bay Flat Rd, 1410 Bay Flat Rd, 1414 Bay Flat Rd, 1416 Bay Flat Rd, 1422 Bay Flat Rd
100-080-044	R1 CC B6 4 DU, G SR	R1 CC B6 4 DU, G RC50/50 SR	1360 Windy Ln
100-080-045	R1 CC B6 4 DU, G SR	R1 CC B6 4 DU, G RC50/50 SR	No address assigned
100-080-046	R1 CC B6 4 DU, G SR	R1 CC B6 4 DU, G RC50/50 SR	1355 Bay View St
100-080-066	CS CC, G SR	CS CC, G RC100 SR	1445 Hwy 1
100-080-069	R1 CC B6 4 DU, G SR	R1 CC B6 4 DU, G RC50/50 SR	1320 Bay View St
100-080-074	R2 CC B6 4 DU, G RC50/25 SR	R2 CC B6 4 DU, G RC50/50 SR	1411 Hwy 1, 1413 Hwy 1
100-080-075	R1 CC B6 4 DU, SR	R1 CC B6 4 DU, RC50/50 SR	No address assigned
100-080-077	CT CC, G RC50/50 SR	CT CC, G RC100/50 SR	1409 Hwy 1, 1407 Hwy 1
100-091-016	R1 CC B7, G SR	R1 CC B7, F2 G SR	1105 Hwy 1
100-096-036	PF CC, RC50 RC100 SR	PF CC, RC50 SR	No address assigned
100-096-047	R1 CC B6 4 DU, SR	R1 CC B6 4 DU, RC50/25 SR	No address assigned
100-096-048	R1 CC B6 4 DU, SR	R1 CC B6 4 DU, RC50/25 SR	No address assigned
100-096-049	R1 CC B6 4 DU, SR	R1 CC B6 4 DU, RC50/25 SR	No address assigned
100-120-012	RRD CC B6 20, G SR	RRD CC B6 20, F2 G SR	No address assigned
100-130-005	PF CC, G RC50	PF CC, F2 G RC100	201 Doran Beach Rd
100-130-006	PF CC, F2 G RC50 SR	PF CC, F2 G RC100 SR	355 Hwy 1, 201 Doran Beach Rd, 420 Doran Beach Rd, 390 Doran Beach Rd, 377 Doran Beach Rd, 250 Doran Beach Rd, 400 Doran Beach Rd, 207 Doran Beach Rd, 275 Doran Beach Rd, 305 Doran Beach Rd
100-130-007	PF CC, G RC50 SR	PF CC, F2 G RC100 SR	265 Doran Park Rd
100-140-001	PF CC, G RC50 RC100 SR	PF CC, G RC50 SR	No address assigned

APN	Existing Zoning	Proposed Zoning	Address
100-150-009	PF CC, G RC50	PF CC, F2 G RC100	No address assigned
100-150-018	RRD CC B6 160/640 (Ac/DU)/Ac MIN, G RC100/50	RRD CC B6 160/640 (Ac/DU)/Ac MIN, F2 G RC100/25	No address assigned
100-150-019	RRD CC B6 160/640 (Ac/DU)/Ac MIN, G RC100/50	RRD CC B6 160/640 (Ac/DU)/Ac MIN, F2 G RC100/25	No address assigned
100-150-024	RRD CC B6 160/640 (Ac/DU)/Ac MIN, G RC100/50	RRD CC B6 160/640 (Ac/DU)/Ac MIN, F2 G RC100/25	No address assigned
100-150-025	RRD CC B6 160/640 (Ac/DU)/Ac MIN, G RC100/50	RRD CC B6 160/640 (Ac/DU)/Ac MIN, F2 G RC100/25	No address assigned
100-150-026	PF CC, F2 G RC50	PF CC, F2 G RC100	No address assigned
100-160-002	LEA CC B6 160/640 (Ac/DU)/Ac MIN, BH G RC100/50 SR	LEA CC B6 160/640 (Ac/DU)/Ac MIN, BH F2 G RC100/50 SR	2000 Estero Ln, 2010 Estero Ln
100-170-014	LEA CC B6 160/640 (Ac/DU)/Ac MIN, G RC100/50 SR	LEA CC B6 160/640 (Ac/DU)/Ac MIN, G RC100/25 SR	No address assigned
100-180-051	LEA CC B6 160/640 (Ac/DU)/Ac MIN, RR CC B8, G RC50/50 RC100/50	LEA CC B6 160/640 (Ac/DU)/Ac MIN, RR CC B8, G RC100/25	No address assigned
100-180-062	LEA CC B6 160/640 (Ac/DU)/Ac MIN, G RC100/50 SR	LEA CC B6 160/640 (Ac/DU)/Ac MIN, G RC100/25 SR	No address assigned
100-190-005	LEA CC B6 160/640 (Ac/DU)/Ac MIN, G RC100/50 SR	LEA CC B6 160/640 (Ac/DU)/Ac MIN, G RC100/25 SR	No address assigned
100-200-007	CT CC, SR	CT CC, RC100/25 SR	1805 Hwy 1
100-200-008	R1 CC B6 4 DU, SR	R1 CC B6 4 DU, RC50/25 SR	1835 Hwy 1
100-200-025	R1 CC B6 4 DU, RC100/25 SR	R1 CC B6 4 DU, RC50/25 SR	1583 Eastshore Rd
100-200-032	R1 CC B6 4 DU, RC50/25 SR	R1 CC B6 4 DU, RC50/50 SR	1584 Eastshore Rd
100-200-033	CT CC, RC50/50	CT CC, RC100/50	1580 Eastshore Rd
100-200-034	CT CC, RC50/50 SR	CT CC, RC100/25 SR	1588 Eastshore Rd
100-200-037	R1 CC B6 4 DU, G RC50/25 RC100/25 SR	R1 CC B6 4 DU, G RC50/50 SR	1735 Hwy 1
100-210-020	RR CC B6 1, G RC100/50	RR CC B6 1, G RC100/25	3841 Bay Hill Rd
100-210-030	RR CC B6 1, G RC100/50	RR CC B6 1, G RC100/25	1500 Eastshore Rd, 1508 Eastshore Rd
100-210-031	RR CC B6 1, G RC100/50	RR CC B6 1, G RC100/25	1570 Ranch Rd, 1572 Ranch Rd
100-210-038	R1 CC B6 4 DU, NONE	R1 CC B6 4 DU, RC50/25	1520 Ranch Rd
100-210-044	R1 CC B6 4 DU, RC50/25	R1 CC B6 4 DU, RC50/50	1530 Ranch Rd
100-210-045	RR CC B6 1 DU, RC50/50 RC100/50 SR	RR CC B6 1 DU, RC100/50 SR	No address assigned
100-210-050	CT CC, RRD CC B6 20, G RC50/50 RC100/50 SR	CT CC, RRD CC B6 20, G RC100/25 SR	No address assigned
100-210-054	R1 CC B6 4 DU, SR	R1 CC B6 4 DU, RC50/25 SR	1971 Hwy 1
100-210-055	R1 CC B6 4 DU, RC100/25 SR	R1 CC B6 4 DU, RC50/25 SR	1975 Hwy 1
100-210-061	R1 CC B6 4 DU, RC50/25	R1 CC B6 4 DU, RC50/50	1534 Ranch Rd
100-210-064	RR CC B7, RC50/50 RC100/50 SR	RR CC B7, RC100/50 SR	1730 Hwy 1
100-220-007	PF CC, G	PF CC, G RC100	No address assigned
100-220-008	PF CC, G SR	PF CC, G RC100 SR	2255 Hwy 1
100-220-022	RR CC B6 2, RC100/50 SR	RR CC B6 2, RC100/25 SR	2460 Hwy 1
100-220-025	RR CC B6 2, RC100/50 SR	RR CC B6 2, RC100/25 SR	2490 Hwy 1

APN	Existing Zoning	Proposed Zoning	Address
100-220-029	CF CC, LEA CC B6 160/640 (Ac/DU)/Ac MIN, G RC100/50 SR	CF CC, LEA CC B6 160/640 (Ac/DU)/Ac MIN, G RC100/25 SR	No address assigned
100-230-001	PF CC, G RC50 SR	PF CC, G RC100 SR	No address assigned
100-230-031	PF CC, G RC50	PF CC, G RC100	No address assigned
100-230-042	PF CC, G RC50 SR	PF CC, G RC100 SR	No address assigned
100-230-043	PF CC, RC50 SR	PF CC, RC100 SR	No address assigned
100-230-044	PF CC, SR	PF CC, RC100 SR	No address assigned
100-252-028	PC CC, RC100/25	PC CC, RC100/50	21200 Heron Dr
100-255-002	PC CC, RC100/25	PC CC, RC100/50	21273 Heron Dr
100-255-003	PC CC, RC100/25	PC CC, RC100/50	21267 Heron Dr
100-255-007	PC CC, RC100/25	PC CC, RC100/50	21191 Heron Dr
100-255-008	PC CC, RC100/25	PC CC, RC100/50	21177 Heron Dr
100-271-001	PC CC, G RC100/25	PC CC, F2 G RC100/50	No address assigned
100-281-001	PC CC, G RC100/25 SR	PC CC, G RC100/50 SR	No address assigned
100-281-008	PC CC, G RC100/25	PC CC, G RC100/50	150 Starboard Ct
100-281-009	PC CC, G RC100/25	PC CC, G RC100/50	160 Starboard Ct
100-282-001	PC CC, G RC100/25 SR	PC CC, G RC100/50 SR	No address assigned
100-282-003	PC CC, G RC100/25	PC CC, G RC100/50	No address assigned
100-282-004	PC CC, G RC100/25	PC CC, G RC100/50	96 Cypress Loop
100-282-005	PC CC, G RC100/25	PC CC, G RC100/50	102 Cypress Loop
100-282-007	PC CC, G RC100/25	PC CC, G RC100/50	110 Cypress Loop
100-282-008	PC CC, G RC100/25	PC CC, G RC100/50	114 Cypress Loop
100-282-009	PC CC, G RC100/25	PC CC, G RC100/50	120 Cypress Loop
100-282-015	PC CC, G RC100/25 SR	PC CC, G RC100/50 SR	109 Poppy Ct
100-282-016	PC CC, G RC100/25 SR	PC CC, G RC100/50 SR	No address assigned
100-282-017	PC CC, G RC100/25 SR	PC CC, G RC100/50 SR	104 Poppy Ct
100-282-018	PC CC, G RC100/25	PC CC, G RC100/50	110 Poppy Ct
100-282-019	PC CC, G RC100/25	PC CC, G RC100/50	122 Poppy Ct
100-291-001	PC CC, RC100/25 SR	PC CC, RC100/50 SR	No address assigned
100-291-003	PC CC, RC100/25	PC CC, RC100/50	1699 Sea Way
100-291-004	PC CC, RC100/25	PC CC, RC100/50	1717 Sea Way
100-291-005	PC CC, RC100/25	PC CC, RC100/50	1725 Sea Way
100-291-006	PC CC, RC100/25	PC CC, RC100/50	1739 Sea Way
100-291-007	PC CC, RC100/25	PC CC, RC100/50	1755 Sea Way
100-291-008	PC CC, RC100/25	PC CC, RC100/50	1769 Sea Way
100-291-009	PC CC, RC100/25	PC CC, RC100/50	1777 Sea Way
100-291-010	PC CC, RC100/25	PC CC, RC100/50	No address assigned
100-300-001	PC CC, G RC100/25 SR	PC CC, G RC100/50 SR	No address assigned
100-320-060	PC CC, G RC100/25	PC CC, G RC100/50	No address assigned

APN	Existing Zoning	Proposed Zoning	Address
100-340-076	PC CC, RC100/25	PC CC, RC100/50	2077 Sea Way
100-340-078	PC CC, RC100/25	PC CC, RC100/50	256 Spyglass Ct
100-350-011	PC CC, G RC100/25	PC CC, G RC100/50	No address assigned
100-350-046	PC CC, G RC100/25	PC CC, G RC100/50	No address assigned
100-360-003	PC CC, RC100/25	PC CC, RC100/50	750 Gull Dr
100-360-013	PC CC, G RC100/25	PC CC, G RC100/50	No address assigned
100-360-016	PC CC, G RC100/25	PC CC, F2 G RC100/25	No address assigned
100-360-021	PC CC, RC100/25	PC CC, F2 RC100/50	21179 Pelican Loop
100-360-022	PC CC, RC100/25	PC CC, RC100/50	943 Seaeagle Loop
100-360-023	PF CC, RC50 RC100	PF CC, F2 RC50	No address assigned
100-370-002	PC CC, RC100/25	PC CC, RC100/50	772 Gull Dr
100-370-003	PC CC, RC100/25	PC CC, RC100/50	784 Gull Dr
100-390-033	PC CC, G RC100/25	PC CC, G RC100/50	No address assigned
100-400-015	PC CC, RC100/25	PC CC, RC100/50	796 Kittiwake Ct
100-400-016	PC CC, RC100/25	PC CC, RC100/50	788 Kittiwake Ct
100-400-017	PC CC, RC100/25	PC CC, RC100/50	No address assigned
100-400-018	PC CC, RC100/25	PC CC, RC100/50	772 Kittiwake Ct
100-400-019	PC CC, RC100/25	PC CC, RC100/50	764 Kittiwake Ct
100-400-020	PC CC, RC100/25	PC CC, RC100/50	756 Kittiwake Ct
100-420-022	PC CC, G RC100/25	PC CC, G RC100/50	20193 Osprey Dr
100-420-023	PC CC, G RC100/25	PC CC, G RC100/50	20181 Osprey Dr
100-420-032	PC CC, RC100/25	PC CC, RC100/50	20075 Oyster Catcher Loop
100-420-072	PC CC, G RC100/25	PC CC, G RC100/50	20205 Osprey Dr
100-420-073	PC CC, G RC100/25	PC CC, G RC100/50	20145 Oyster Catcher Loop
100-420-074	PC CC, G RC100/25	PC CC, G RC100/50	No address assigned
100-440-008	PC CC, RC100/25	PC CC, RC100/50	603 Swan Dr
100-440-009	PC CC, RC100/25	PC CC, RC100/50	615 Swan Dr
100-440-015	PC CC, RC100/25	PC CC, RC100/50	899 Seaeagle Loop
100-440-016	PC CC, RC100/25	PC CC, RC100/50	887 Seaeagle Loop
100-440-018	PC CC, RC100/25	PC CC, RC100/50	No address assigned
100-580-004	PC CC, RC100/25 SR	PC CC, RC50/25 SR	No address assigned
100-580-005	PC CC, RC100/25	PC CC, RC50/25	No address assigned
100-580-006	PC CC, RC100/25	PC CC, RC50/25	No address assigned
101-011-005	PF CC, F2 G RC50	PF CC, F2 G RC100	No address assigned
101-011-006	RR CC B7, F2 G RC100/50	RR CC B7, F2 G RC100/25	No address assigned
101-011-007	PF CC, F2 G RC50	PF CC, F2 G RC100	No address assigned
101-011-008	PF CC, F2 G RC50	PF CC, F2 G RC100	No address assigned
101-011-009	PF CC, F2 G RC50	PF CC, F2 G RC100	No address assigned
101-011-010	PF CC, F2 G RC50	PF CC, F2 G RC100	No address assigned

APN	Existing Zoning	Proposed Zoning	Address
101-011-011	PF CC, F2 G RC50	PF CC, F2 G RC100	No address assigned
101-011-024	RR CC B7, G	RR CC B7, F2 G	195 Ocean View Ave
101-011-025	RR CC B7, G	RR CC B7, F2 G	225 Churchill St
101-011-034	PF CC, F2 G RC50	PF CC, F2 G RC100	No address assigned
101-011-035	PF CC, F2 G RC50	PF CC, F2 G RC100	No address assigned
101-011-036	RR CC B7, F2 G RC100/50	RR CC B7, F2 G RC100/25	No address assigned
101-020-002	RR CC B7, G RC100/50	RR CC B7, G RC100/25	3070 Lucille Ave
101-020-003	RR CC B7, G RC100/50	RR CC B7, G RC100/25	3060 Lucille Ave
101-020-004	RR CC B7, G RC100/50	RR CC B7, G RC100/25	3050 Lucille Ave
101-020-009	RR CC B7, RC100/50 SR	RR CC B7, RC100/25 SR	3000 Lucille Ave
101-040-001	LEA CC B6 160/640 (Ac/DU)/Ac MIN Z, RC50/50 RC100/50 SR	LEA CC B6 160/640 (Ac/DU)/Ac MIN Z, RC100/50 SR	No address assigned
101-040-003	PF CC, F2 G RC50 RC100 SR	PF CC, F2 G RC100 SR	3095 Hwy 1
101-040-005	PF CC, G RC50 SR	PF CC, G RC100 SR	No address assigned
101-040-006	PF CC, HD RC50 SR	PF CC, HD RC100 SR	4390 Hwy 1, 4300 Hwy 1
101-040-007	PF CC, F2 RC50 SR	PF CC, RC100 SR	No address assigned
101-040-008	PF CC, F2 RC50 SR	PF CC, F2 RC100 SR	No address assigned
101-060-012	RR CC B7, G RC100/50	RR CC B7, G RC100/25	5002 Conch Ave
101-060-036	RR CC B6 2, G RC100/50 SR	RR CC B6 2, G RC100/25 SR	5080 Hwy 1
101-090-013	LEA CC B6 160/640 (Ac/DU)/Ac MIN, RC100/50 SR	LEA CC B6 160/640 (Ac/DU)/Ac MIN, RC100/25 SR	No address assigned
101-090-015	RRD B6 160, RRD CC B6 160, RC50/50 RC100/50 SR	RRD B6 160, RRD CC B6 160, RC50/50 SR	19100 Coleman Valley Rd, 19999 Coleman Valley Rd
101-110-004	PF CC, F2 RC50 RC100 SR	PF CC, F2 RC100 SR	5251 Hwy 1
101-110-005	LEA CC B6 160/640 (Ac/DU)/Ac MIN Z, G HD RC100/50 SR	LEA CC B6 160/640 (Ac/DU)/Ac MIN Z, G HD RC100/25 SR	6000 Hwy 1, 6050 Hwy 1
101-110-019	AR CC B6 2, G RC100/50 SR	AR CC B6 2, G RC100/25 SR	No address assigned
101-110-026	LEA CC B6 160/640 (Ac/DU)/Ac MIN, RC100/50 SR	LEA CC B6 160/640 (Ac/DU)/Ac MIN, RC100/25 SR	No address assigned
101-120-021	RR CC B6 2, F2 RC100/50 SR	RR CC B6 2, F2 RC100/25 SR	5899 Hwy 1
101-120-052	RR CC B6 2, F2 RC100/50 SR	RR CC B6 2, F2 RC100/25 SR	5740 Hwy 1
101-120-054	PF CC, F2 RC50 SR	PF CC, F2 RC100 SR	No address assigned
101-120-058	RR CC B6 2, F2 RC100/50 SR	RR CC B6 2, F2 RC100/25 SR	No address assigned
101-130-002	PF CC, F2 RC50 SR	PF CC, F2 RC100 SR	6960 Hwy 1
101-130-003	PF CC, RC50 RC100 SR	PF CC, F2 RC100 SR	No address assigned
101-130-005	PF CC, RC50 SR	PF CC, F2 RC100 SR	No address assigned
101-130-006	PF CC, RC50 SR	PF CC, RC100 SR	No address assigned
101-130-007	PF CC, F2 RC50 RC100 SR	PF CC, F2 RC100 SR	6450 Hwy 1
101-130-010	PF CC, RC50 SR	PF CC, F2 RC100 SR	No address assigned
101-130-011	PF CC, F2 RC50 SR	PF CC, F2 RC100 SR	6677 Hwy 1
101-130-012	PF CC, RC50 SR	PF CC, F2 RC100 SR	No address assigned

APN	Existing Zoning	Proposed Zoning	Address
101-150-001	PF CC, F2 RC50 SR	PF CC, F2 RC100 SR	8201 Hwy 1
101-150-028	PF CC, RC50 SR	PF CC, RC100 SR	No address assigned
101-150-029	PF CC, RC50 SR	PF CC, RC100 SR	No address assigned
101-150-030	PF CC, RC50 SR	PF CC, RC100 SR	No address assigned
101-150-031	PF CC, RC50 SR	PF CC, RC100 SR	No address assigned
101-150-032	PF CC, RC50	PF CC, RC100	No address assigned
101-171-001	RR CC B7 Z, RC100/50 SR	RR CC B7 Z, RC100/25 SR	5355 El Camino Bella
101-172-003	RR CC B7 Z, RC100/50 SR	RR CC B7 Z, RC100/25 SR	5475 El Camino Bella
101-172-004	RR CC B7 Z, RC100/50 SR	RR CC B7 Z, RC100/25 SR	5495 El Camino Bella
101-182-004	RR CC B7 Z, G RC100/50	RR CC B7 Z, G RC100/25	295 Los Santos Dr
101-182-005	RR CC B7 Z, G RC100/50	RR CC B7 Z, G RC100/25	311 Los Santos Dr
101-182-006	RR CC B7 Z, G RC100/50	RR CC B7 Z, G RC100/25	No address assigned
101-211-001	RR CC B7 Z, G RC100/50	RR CC B7 Z, G RC100/25	257 Calle Del Sol
101-211-002	RR CC B7 Z, G RC100/50	RR CC B7 Z, G RC100/25	No address assigned
101-211-003	RR CC B7 Z, G RC100/50	RR CC B7 Z, G RC100/25	281 Calle Del Sol
101-211-006	RR CC B7 Z, RC100/50	RR CC B7 Z, RC100/25	339 Calle Del Sol
101-211-007	RR CC B7 Z, RC100/50	RR CC B7 Z, RC100/25	351 Calle Del Sol
101-211-008	RR CC B7 Z, RC100/50	RR CC B7 Z, RC100/25	5606 Calle Gatita
101-212-001	RR CC B7 Z, G RC100/50	RR CC B7 Z, G RC100/25	No address assigned
101-223-012	RR CC B7 Z, RC100/50	RR CC B7 Z, RC100/25	No address assigned
101-230-001	RR CC B7 Z, G RC100/50 SR	RR CC B7 Z, G RC100/25 SR	No address assigned
101-230-007	RR CC B7 Z, G RC100/50	RR CC B7 Z, G RC100/25	359 Terra Verde Rd
101-230-008	RR CC B7 Z, G RC100/50	RR CC B7 Z, G RC100/25	360 Terra Verde Rd
101-230-016	RR CC B7 Z, G RC100/50 SR	RR CC B7 Z, G RC100/25 SR	No address assigned
101-230-017	RR CC B7 Z, G RC100/50 SR	RR CC B7 Z, G RC100/25 SR	5325 El Camino Bella
101-230-019	RR CC B7 Z, G	RR CC B7 Z, G RC100/25	5290 El Camino Bella
101-240-001	RR CC B7 Z, G RC100/50 SR	RR CC B7 Z, G RC100/25 SR	No address assigned
101-250-001	RR CC B7 Z, RC100/50	RR CC B7 Z, RC100/25	5455 Sierra Grande Dr
101-250-002	RR CC B7 Z, RC100/50	RR CC B7 Z, RC100/25	5429 Sierra Grande Dr
101-250-008	RR CC B7 Z, RC100/50	RR CC B7 Z, RC100/25	No address assigned
101-250-009	RR CC B7 Z, RC100/50	RR CC B7 Z, RC100/25	5230 Sierra Grande Dr
101-261-001	RR CC B7 Z, G RC100/50	RR CC B7 Z, G RC100/25	355 Los Santos Dr
101-261-003	RR CC B7 Z, G RC100/50	RR CC B7 Z, G RC100/25	No address assigned
101-261-004	RR CC B7 Z, RC100/50	RR CC B7 Z, RC100/25	411 Los Santos Dr
101-262-001	RR CC B7 Z, RC100/50	RR CC B7 Z, RC100/25	No address assigned
101-262-002	RR CC B7 Z, RC100/50	RR CC B7 Z, RC100/25	5535 Sierra Grande Dr
101-262-003	RR CC B7 Z, RC100/50	RR CC B7 Z, RC100/25	No address assigned
101-262-004	RR CC B7 Z, RC100/50	RR CC B7 Z, RC100/25	5471 Sierra Grande Dr
103-010-008	LEA B6 160, RC50/50 RC100/50 SR	LEA B6 160, RC50/25 RC100/50 SR	16795 Bodega Hwy

APN	Existing Zoning	Proposed Zoning	Address
103-040-024	LEA CC B6 160/640 (Ac/DU)/Ac MIN, BH RC100/50 SR	LEA CC B6 160/640 (Ac/DU)/Ac MIN, RC100/50 SR	No address assigned
103-060-009	AR B6 10, RC50/50	AR B6 10, RC50/25	777 Salmon Creek Rd
103-060-011	AR B6 10, RC50/50	AR B6 10, RC50/25	No address assigned
103-060-012	AR B6 10, RC50/50	AR B6 10, RC50/25	830 Salmon Creek Rd
103-060-015	AR B6 10, RC50/50 RC100/50	AR B6 10, RC50/25 RC100/50	820 Salmon Creek Rd
103-100-016	LEA B6 160 Z, RC100/50 SR	LEA B6 160 Z, RC50/50 RC100/50 SR	16875 Bodega Hwy, 16855 Bodega Hwy
103-100-018	LEA B6 160, RC50/50 SR	LEA B6 160, RC50/25 SR	16700 Bodega Hwy, 16795 Bodega Hwy
103-100-042	RR B6 10, RC100/50	RR B6 10, RC50/25 RC100/50	475 Salmon Creek Rd
103-100-053	AR B6 10, RC50/50	AR B6 10, NONE	16495 Burl Ln
103-110-001	CR, HD RC50 SR	CR, HD RC50/25 RC100/50 SR	No address assigned
103-110-002	CR, HD RC50 SR	CR, HD RC50/25 RC100/50 SR	No address assigned
103-110-003	CR, HD RC50 SR	CR, HD RC50/25 RC100/50 SR	17087 Bodega Hwy
103-110-004	CR, HD RC50 SR	CR, HD RC50/25 RC100/50 SR	17059 Bodega Hwy
103-110-005	CR, HD RC50 SR	CR, HD RC50/25 RC100/50 SR	17013 Bodega Hwy
103-110-007	CR, HD RC50 SR	CR, HD RC50/25 RC100/50 SR	16951 Bodega Hwy
103-120-020	CR, HD RC50 SR	CR, HD RC50/25 SR	17000 Bodega Hwy
103-120-032	CR, HD RC50 SR	CR, HD RC50/25 SR	17175 Bodega Hwy 1, 17175 Bodega Hwy 2, 17175 Bodega Hwy 3, 17175 Bodega Hwy 4, 17175 Bodega Hwy 5, 17175 Bodega Hwy 6, 17175 Bodega Hwy 7, 17175 Bodega Hwy, 269 Salmon Creek Rd
104-050-002	RRD B6 20, RC100/50 SR	RRD B6 20, RC100/25 SR	No address assigned
104-050-013	RRD B6 20, F2 RC100/50 RC200/50 SR	RRD B6 20, F2 RC100/50 SR	10201 Green Valley Rd
104-050-029	RRD B6 20, RRD B6 20 Z, RC100/50 RC200/50	RRD B6 20, RRD B6 20 Z, RC100/50	No address assigned
104-060-003	RRD B6 20 Z, RC100/50 RC200/50	RRD B6 20 Z, RC100/50 RC200/25	10490 Upp Rd
104-060-004	RRD B6 20 Z, RC200/50	RRD B6 20 Z, RC200/25	10380 Graton Rd
104-060-014	DA B6 20 Z, RC100/50	DA B6 20 Z, RC100/25	3294 Sullivan Rd
104-060-021	DA B6 20 Z, RC100/25 RC200/25	DA B6 20 Z, RC100/50 RC200/25	10330 Graton Rd
104-060-042	DA B6 20 Z, RC100/50 RC200/50	DA B6 20 Z, RC100/50 RC200/25	9999 Green Valley Rd
104-070-001	DA B6 20 Z, RC200/50	DA B6 20 Z, RC200/25	10717 Graton Rd, 10719 Graton Rd
104-080-001	DA B6 20 Z, RC200/50	DA B6 20 Z, RC200/25	10945 Graton Rd
104-080-002	DA B6 20 Z, RC200/50	DA B6 20 Z, RC200/25	10905 Graton Rd
104-080-006	DA B6 20 Z, RC200/50	DA B6 20 Z, RC200/25	10723 Graton Rd
104-080-007	DA B6 20 Z, RC200/50	DA B6 20 Z, RC200/25	10815 Graton Rd
104-080-008	DA B6 20 Z, RC200/50	DA B6 20 Z, RC200/25	10805 Graton Rd
104-080-009	DA B6 20 Z, RC200/50	DA B6 20 Z, RC200/25	2424 Coffee Ln
104-100-002	DA B6 20 Z, RC200/50	DA B6 20 Z, RC200/25	10521 Graton Rd
104-100-003	RRD B6 20, RC200/50	RRD B6 20, RC200/25	10410 Graton Rd

APN	Existing Zoning	Proposed Zoning	Address
104-100-012	DA B6 20 Z, RC200/50	DA B6 20 Z, RC200/25	10717 Graton Rd
104-100-013	DA B6 20 Z, RC200/50	DA B6 20 Z, RC200/25	No address assigned
104-120-055	RRD B6 40, RC50/50 RC100/50 SR	RRD B6 40, RC50/25 RC100/50 SR	11711 Green Valley Rd
104-120-072	RRD B6 40, RC50/50 SR	RRD B6 40, RC50/25 SR	11547 Green Valley Rd
104-120-073	RRD B6 40, RC50/50 RC100/50	RRD B6 40, RC50/25 RC100/50	3900 Bones Rd
104-120-085	RR B6 15, RC50/50 RC100/50	RR B6 15, RC50/25 RC100/50	11575 Green Valley Rd
104-120-087	RR B6 15, RC50/50 RC100/50	RR B6 15, RC50/25 RC100/50	11567 Green Valley Rd, 11718 Green Valley Rd
104-130-003	RRD B6 40, RC50/50	RRD B6 40, RC50/25	11793 Green Valley Rd
104-130-004	RRD B6 40, RC50/50	RRD B6 40, RC50/25	11783 Green Valley Rd
104-130-009	RRD B6 40, RC50/50	RRD B6 40, RC50/25	11811 Green Valley Rd
104-130-018	RRD B6 40, RC50/50	RRD B6 40, RC50/25	11819 Green Valley Rd
104-130-019	RRD B6 40, RC50/50	RRD B6 40, RC50/25	11835 Green Valley Rd
104-140-050	RRD B6 40 Z, RC50/50	RRD B6 40 Z, RC50/25	4630 Maddocks Rd
104-140-060	RRD B6 40 Z, RRD B7 Z, RC50/50 SR	RRD B6 40 Z, RRD B7 Z, RC50/25 SR	11750 Green Valley Rd, 4600 Maddocks Rd
104-150-006	DA B6 40 Z, RC50/50 SR	DA B6 40 Z, RC50/25 SR	No address assigned
104-150-009	DA B6 40 Z, RC50/50 SR	DA B6 40 Z, RC50/25 SR	12072 Green Valley Rd
104-160-008	LC, RRD B6 160 Z, MR RC50 SR	LC, RRD B6 160 Z, MR RC50/50 SR	13201 Green Valley Rd
104-160-009	DA B6 40 Z, LC, RC50 RC50/50 SR	DA B6 40 Z, LC, RC50/25 SR	13024 Green Valley Rd, 12720 Green Valley Rd
105-010-001	TP B6 160, RC50/50	TP B6 160, RC50	No address assigned
105-010-003	TP B6 160, RC50/50 RC100/50 SR	TP B6 160, RC50 RC100 SR	No address assigned
105-010-005	TP B6 160, RC50/50	TP B6 160, RC50	No address assigned
105-010-008	TP B6 160, RC50/50 RC100/50 SR	TP B6 160, RC50 RC100 SR	No address assigned
105-070-003	AR B6 2, F1 RC50/50 RC100/50 SR	AR B6 2, F1 RC50/25 RC100/50 SR	2605 Austin Creek Rd
105-070-004	AR B6 2, F1 RC50/50 RC100/50 SR	AR B6 2, F1 RC50/25 RC100/50 SR	2625 Austin Creek Rd
105-070-005	AR B6 2, F1 RC50/50 RC100/50 SR	AR B6 2, F1 RC50/25 RC100/50 SR	2645 Austin Creek Rd
105-070-015	AR B6 2, F1 RC50/50 RC100/50 SR	AR B6 2, F1 RC50/25 RC100/50 SR	2630 Cazadero Hwy
105-090-002	AR B6 2, F1 F2 RC50/50 RC100/50 SR	AR B6 2, F1 F2 RC50/25 RC100/50 SR	No address assigned
105-090-004	AR B6 2, F1 F2 RC50/50 RC100/50 SR	AR B6 2, F1 F2 RC50/25 RC100/50 SR	No address assigned
105-090-006	AR B6 2, F1 F2 RC50/50 RC100/50 SR	AR B6 2, F1 F2 RC50/25 RC100/50 SR	2865 Austin Creek Rd
105-090-015	AR B6 2, F1 F2 RC50/50 RC100/50	AR B6 2, F1 F2 RC50/25 RC100/50	3105 Austin Creek Rd
105-090-016	AR B6 2, F1 F2 RC50/50 RC100/50	AR B6 2, F1 F2 RC50/25 RC100/50	No address assigned
105-090-019	AR B6 2, RC50/50	AR B6 2, RC50/25	2878 Austin Creek Rd
105-090-037	AR B6 2, F1 F2 RC50/50 RC100/50 SR	AR B6 2, F1 F2 RC50/25 RC100/50 SR	2885 Austin Creek Rd
105-090-040	AR B6 2, F2 RC50/50 RC100/50	AR B6 2, F2 RC50/25 RC100/50	2901 Austin Creek Rd
105-090-058	AR B6 2, F1 F2 RC50/50 RC100/50 SR	AR B6 2, F1 F2 RC50/25 RC100/50 SR	2905 Austin Creek Rd
105-140-005	RRD B6 160, F1 F2 RC50/50 RC100/50 SR	RRD B6 160, F1 F2 RC100/50 SR	3980 Cazadero Hwy
105-190-002	AR B6 2, F2 RC50/50	AR B6 2, F2 RC50/25	No address assigned

APN	Existing Zoning	Proposed Zoning	Address
105-190-003	AR B6 2, F1 F2 RC50/50 SR	AR B6 2, F1 F2 RC50/25 SR	No address assigned
105-190-004	AR B6 2, F1 F2 RC50/50 SR	AR B6 2, F1 F2 RC50/25 SR	No address assigned
105-190-030	AR B6 2, F1 F2 RC50/50 SR	AR B6 2, F1 F2 RC50/25 SR	No address assigned
105-230-015	RRD B6 160, F1 RC50/50	RRD B6 160, F1 RC50/25	16145 E Austin Creek Rd
105-270-002	TP B6 160, RC50/50	TP B6 160, RC50	No address assigned
105-270-004	TP B6 160, RC50/50	TP B6 160, RC50	No address assigned
105-270-005	TP B6 160, RC50/50	TP B6 160, RC50	No address assigned
105-270-007	TP B6 160, RC50/50	TP B6 160, RC50	No address assigned
105-270-008	K, RRD B6 160, RC50/25	K, RRD B6 160, RC50/50	1000 Kidd Creek Rd
105-302-008	AR B6 2, F2 RC50/50 RC100/50 SR	AR B6 2, F2 RC50/25 RC100/50 SR	No address assigned
105-302-013	AR B6 2, F2 RC50/50 RC100/50 SR	AR B6 2, F2 RC50/25 RC100/50 SR	2265 Cazadero Hwy
106-010-002	RR B6 2, F1 F2 RC50/50 SR	RR B6 2, F1 F2 RC50/25 SR	6012 Cazadero Hwy
106-020-008	AR B6 2, RC50/50	AR B6 2, RC50/25	No address assigned
106-020-030	AR B6 2, F2 RC50/50 SR	AR B6 2, F2 RC50/25 SR	5461 Cazadero Hwy
106-020-032	AR B6 2, RC50/50 SR	AR B6 2, RC50/25 SR	No address assigned
106-020-034	AR B6 2, F1 F2 RC50/50 SR	AR B6 2, F1 F2 RC50/25 SR	No address assigned
106-020-044	AR B6 2, F2 RC50/50 SR	AR B6 2, F2 RC50/25 SR	No address assigned
106-040-004	AR B6 2, F1 F2 RC50/50 SR	AR B6 2, F1 F2 RC50/25 SR	No address assigned
106-040-044	AR B6 2, F2 RC50/50 SR	AR B6 2, F2 RC50/25 SR	5475 Cazadero Hwy
106-040-072	AR B6 2, F1 F2 RC50/50 SR	AR B6 2, F1 F2 RC50/25 SR	No address assigned
106-070-025	AR B6 2, F2 RC50/50 SR	AR B6 2, F2 RC50/25 SR	No address assigned
106-070-067	AR B6 2, F2 RC50/50 SR	AR B6 2, F2 RC50/25 SR	No address assigned
106-070-068	AR B6 2, RC50/50 SR	AR B6 2, RC50/25 SR	No address assigned
106-090-010	AR B6 2, F1 RC50/50 SR	AR B6 2, F1 RC50/25 SR	6014 Cazadero Hwy, 6016 Cazadero Hwy, 6018 Cazadero Hwy, 6020 Cazadero Hwy, 6022 Cazadero Hwy, 6010 Cazadero Hwy, 6012 Cazadero Hwy
106-110-011	AR B6 2, RC50/50 SR	AR B6 2, RC50/25 SR	No address assigned
106-110-012	AR B6 2, F1 F2 RC50/50 SR	AR B6 2, F1 F2 RC50/25 SR	No address assigned
106-130-002	AR B6 10, F2 RC50/50 SR	AR B6 10, F2 RC50/25 SR	No address assigned
106-140-032	AR B6 10, RC50/50	AR B6 10, NONE	No address assigned
106-170-007	TP B6 160, RC50/50	TP B6 160, RC50	No address assigned
106-170-012	K, RC50/25 SR	K, RC50/50 SR	No address assigned
106-170-016	RRD B6 160, F1 F2 RC50/50 SR	RRD B6 160, F1 F2 RC50/25 SR	No address assigned
106-170-017	AR B6 20, F1 F2 RC50/50 SR	AR B6 20, F1 F2 RC50/25 SR	No address assigned
106-170-019	RRD B6 160, F1 F2 RC50/50 SR	RRD B6 160, F1 F2 RC50/25 SR	No address assigned
106-190-005	TP B6 160, RC50/50	TP B6 160, RC50	No address assigned
106-190-009	K, F1 F2 RC50/25 SR	K, F1 F2 RC50/50 SR	No address assigned
106-200-006	TP B6 160, F1 RC50/50	TP B6 160, F1 RC50	No address assigned

APN	Existing Zoning	Proposed Zoning	Address
106-200-007	TP B6 160, RC50/50	TP B6 160, RC50	No address assigned
106-220-016	TP B6 160, RC50/50	TP B6 160, RC50	No address assigned
106-260-010	AR B6 10, RC50/50	AR B6 10, RC50/25	No address assigned
106-270-019	TP B6 160, RC50/50	TP B6 160, RC50	No address assigned
106-270-020	TP B6 160, RC50/50	TP B6 160, RC50	No address assigned
107-050-001	TP B6 240, RC50/50	TP B6 240, RC50	No address assigned
107-080-017	RRD B6 160, RC50/50	RRD B6 160, RC50/25	No address assigned
107-090-002	RRD B6 160, RC50/50	RRD B6 160, RC50/25	19779 King Ridge Rd
107-090-006	RRD B6 160, RC50/50	RRD B6 160, RC50/25	20605 King Ridge Rd
107-090-007	RRD B6 160, RC50/50	RRD B6 160, RC50/25	No address assigned
107-110-019	RRD B6 40, RC50/50	RRD B6 40, RC50/25	No address assigned
107-170-007	TP B6 240, RC50/50	TP B6 240, RC50	25005 Fort Ross Rd
107-190-014	TP B6 160, RC50/50	TP B6 160, RC50	No address assigned
109-010-005	PF CC, RC50 RC100 SR	PF CC, RC100 SR	No address assigned
109-010-006	PF CC, RC50 SR	PF CC, RC100 SR	No address assigned
109-010-007	PF CC, RC50 SR	PF CC, F2 RC100 SR	No address assigned
109-021-004	PF CC, RC50	PF CC, RC100	35503 Kruse Ranch Rd, 35000 Kruse Ranch Rd
109-021-015	PF CC, RC50 RC100 SR	PF CC, RC100 SR	27800 Hwy 1
109-021-016	PF CC, RC50 SR	PF CC, RC100 SR	No address assigned
109-021-017	PF CC, RC50 SR	PF CC, F2 RC100 SR	No address assigned
109-030-006	PF CC, RC50 SR	PF CC, F2 RC100 SR	25752 Hwy 1
109-030-007	PF CC, RC50 SR	PF CC, RC100 SR	No address assigned
109-030-008	PF, PF CC, G RC50	PF, PF CC, G RC100	No address assigned
109-030-009	PF, PF CC, G RC50	PF, PF CC, G RC100	No address assigned
109-040-001	PF CC, RC50 SR	PF CC, F2 RC100 SR	25050 Hwy 1
109-040-002	PF CC, RC50 SR	PF CC, RC100 SR	No address assigned
109-040-003	PF, PF CC, G RC50	PF, PF CC, G RC100	No address assigned
109-050-010	CT CC, TP CC B6 160/640 (Ac/DU)/Ac MIN, RC50/50 RC100/50 SR	CT CC, TP CC B6 160/640 (Ac/DU)/Ac MIN, RC100/50 SR	23125 Hwy 1
109-050-012	CS CC, RRD B6 160/640 (Ac/DU)/Ac MIN, RC100 RC100/50 SR	CS CC, RRD B6 160/640 (Ac/DU)/Ac MIN, F2 RC100/25 SR	23150 Hwy 1, 23125 Hwy 1
109-050-013	RR CC B7, SR	RR CC B7, F2 SR	23280 Hwy 1, 23250 Hwy 1
109-050-018	CT CC, RC100/50 SR	CT CC, RC100/25 SR	23255 Hwy 1
109-050-020	LEA CC B6 160/640 (Ac/DU)/Ac MIN, RC100/50 SR	LEA CC B6 160/640 (Ac/DU)/Ac MIN, F2 RC100/50 SR	23700 Hwy 1
109-050-022	RR CC B7, SR	RR CC B7, F2 SR	23308 Hwy 1
109-050-023	RR CC B7, SR	RR CC B7, F2 SR	23330 Hwy 1
109-050-024	RR CC B7, SR	RR CC B7, F2 SR	23350 Hwy 1
109-050-025	RR CC B7, SR	RR CC B7, F2 SR	23432 Hwy 1

APN	Existing Zoning	Proposed Zoning	Address
109-050-031	RR CC B7, SR	RR CC B7, F2 SR	23430 Hwy 1
109-050-032	RR CC B7, SR	RR CC B7, F2 SR	No address assigned
109-050-034	RR CC B7, SR	RR CC B7, F2 SR	No address assigned
109-060-003	PF CC, RC50 RC100 SR	PF CC, F2 RC100 SR	No address assigned
109-060-006	PF CC, SR	PF CC, F2 SR	No address assigned
109-060-007	PF CC, SR	PF CC, F2 SR	No address assigned
109-060-008	PF CC, SR	PF CC, F2 SR	No address assigned
109-060-009	PF CC, SR	PF CC, F2 SR	No address assigned
109-060-010	RRD CC B6 160/640 (Ac/DU)/Ac MIN, RC50/50 RC100/50 SR	RRD CC B6 160/640 (Ac/DU)/Ac MIN, RC100/25 SR	22555 Hwy 1, 22655 Hwy 1, 22750 Hwy 1, 22555 Hwy 1 2, 22555 Hwy 1 1
109-060-011	PF CC, HD RC50 RC100 SR	PF CC, HD RC100 SR	22455 Hwy 1
109-070-005	TP CC B6 160/640 (Ac/DU)/Ac MIN, RC100/50 SR	TP CC B6 160/640 (Ac/DU)/Ac MIN, RC100 SR	21365 Hwy 1
109-070-009	CT CC, RC50/50 SR	CT CC, F2 RC100/50 SR	21780 Hwy 1
109-070-010	RRD CC B7, SR	RRD CC B7, F2 SR	No address assigned
109-080-002	RRD CC B6 160/640 (Ac/DU)/Ac MIN, RC100/50 SR	RRD CC B6 160/640 (Ac/DU)/Ac MIN, F2 RC100/50 SR	21350 Hwy 1
109-080-003	RRD CC B6 160/640 (Ac/DU)/Ac MIN, RC100/50 SR	RRD CC B6 160/640 (Ac/DU)/Ac MIN, F2 RC100/50 SR	No address assigned
109-080-005	RR CC B7, SR	RR CC B7, F2 SR	No address assigned
109-090-009	RR CC B7, NONE	RR CC B7, F2	No address assigned
109-090-011	RR CC B7, NONE	RR CC B7, F2	20960 Hwy 1
109-090-013	PF CC, SR	PF CC, RC100 SR	No address assigned
109-090-016	CT CC, SR	CT CC, RC100/50 SR	No address assigned
109-090-025	CT CC, RC50/50 SR	CT CC, RC100/50 SR	20705 Hwy 1
109-090-034	RR CC B7, SR	RR CC B7, F2 SR	20950 Hwy 1
109-090-035	PF CC, SR	PF CC, F2 RC100 SR	No address assigned
109-090-036	PF CC, RC50 SR	PF CC, F2 RC100 SR	No address assigned
109-100-005	TP CC B6 160/640 (Ac/DU)/Ac MIN, G RC100/50 SR	TP CC B6 160/640 (Ac/DU)/Ac MIN, G RC100 SR	No address assigned
109-100-009	PF CC, RC50 SR	PF CC, RC100 SR	No address assigned
109-100-012	PF CC, RC50 SR	PF CC, F2 RC100 SR	No address assigned
109-100-013	PF CC, RC50 SR	PF CC, F2 RC100 SR	No address assigned
109-110-010	PF CC, G HD RC50 SR	PF CC, F2 G HD RC100 SR	19005 Hwy 1
109-110-011	TP CC B6 160/640 (Ac/DU)/Ac MIN, RC100/50 SR	TP CC B6 160/640 (Ac/DU)/Ac MIN, RC100 SR	No address assigned
109-120-006	PF CC, G RC50 RC100 SR	PF CC, F2 G RC100 SR	17250 Hwy 1
109-130-009	TP B6 160, TP CC B6 160/640 (Ac/DU)/Ac MIN, RC50/50 RC100/50 SR	TP B6 160, TP CC B6 160/640 (Ac/DU)/Ac MIN, RC50 RC100 SR	14101 Meyers Grade Rd
109-140-010	PF CC, F2 RC50 RC100 SR	PF CC, F2 RC100 SR	No address assigned
109-140-011	PF CC, F2 RC50 SR	PF CC, F2 RC100 SR	No address assigned

APN	Existing Zoning	Proposed Zoning	Address
109-140-012	TP B6 160, RC50/50	TP B6 160, RC50	No address assigned
109-140-015	TP B6 160, TP CC B6 160/640 (Ac/DU)/Ac MIN, RC50/50 RC100/50 SR	TP B6 160, TP CC B6 160/640 (Ac/DU)/Ac MIN, RC50 RC100 SR	No address assigned
109-150-005	TP B6 160, TP CC B6 160/640 (Ac/DU)/Ac MIN, RC50/50 RC100/50 SR	TP B6 160, TP CC B6 160/640 (Ac/DU)/Ac MIN, RC50 RC100 SR	14501 Meyers Grade Rd
109-150-006	TP B6 160, TP CC B6 160/640 (Ac/DU)/Ac MIN, RC50/50 RC100/50 SR	TP B6 160, TP CC B6 160/640 (Ac/DU)/Ac MIN, RC50 RC100 SR	No address assigned
109-150-029	TP B6 120, RC50/50	TP B6 120, RC50	1313 Muniz Ranch Rd
109-150-035	TP B6 160, RC50/50 SR	TP B6 160, RC50 SR	14500 Meyers Grade Rd
109-160-016	TP B6 160, RC50/50	TP B6 160, RC50	No address assigned
109-170-025	TP CC B6 160/640 (Ac/DU)/Ac MIN, RC100/50 SR	TP CC B6 160/640 (Ac/DU)/Ac MIN, RC100 SR	No address assigned
109-170-026	TP CC B6 160/640 (Ac/DU)/Ac MIN, RC100/50 SR	TP CC B6 160/640 (Ac/DU)/Ac MIN, RC100 SR	No address assigned
109-170-027	LEA B6 160, LEA CC B6 160/640 (Ac/DU)/Ac MIN, TP B6 160, TP CC B6 160/640 (Ac/DU)/Ac MIN, RC50/50 RC100/50 SR	LEA B6 160, LEA CC B6 160/640 (Ac/DU)/Ac MIN, TP B6 160, TP CC B6 160/640 (Ac/DU)/Ac MIN, RC50/50 SR	16000 Meyers Grade Rd, 15610 Meyers Grade Rd
109-170-031	LEA CC B6 160/640 (Ac/DU)/Ac MIN, RC50/50 RC100/50 SR	LEA CC B6 160/640 (Ac/DU)/Ac MIN, F2 RC100/50 SR	No address assigned
109-180-004	TP B6 160, RC50/50	TP B6 160, RC50	26233 Fort Ross Rd
109-180-008	TP B6 160, RC50/50	TP B6 160, RC50	27100 Seaview Rd, 26200 Fort Ross Rd, 26233 Fort Ross Rd
109-180-009	TP B6 160, RC50/50	TP B6 160, RC50	No address assigned
109-180-010	TP CC B6 160/640 (Ac/DU)/Ac MIN, G RC100/50 SR	TP CC B6 160/640 (Ac/DU)/Ac MIN, G RC100 SR	No address assigned
109-190-009	TP CC B6 160/640 (Ac/DU)/Ac MIN, G RC100/50 SR	TP CC B6 160/640 (Ac/DU)/Ac MIN, G RC100 SR	No address assigned
109-200-002	TP CC B6 160/640 (Ac/DU)/Ac MIN, G RC100/50 SR	TP CC B6 160/640 (Ac/DU)/Ac MIN, G RC100 SR	30351 Seaview Rd
109-200-004	TP CC B6 160/640 (Ac/DU)/Ac MIN, G RC100/50 SR	TP CC B6 160/640 (Ac/DU)/Ac MIN, G RC100 SR	No address assigned
109-200-005	TP CC B6 160/640 (Ac/DU)/Ac MIN, G RC100/50 SR	TP CC B6 160/640 (Ac/DU)/Ac MIN, G RC100 SR	30055 Seaview Rd
109-200-008	TP CC B6 160/640 (Ac/DU)/Ac MIN, G RC100/50 SR	TP CC B6 160/640 (Ac/DU)/Ac MIN, G RC100 SR	No address assigned
109-200-011	TP CC B6 160/640 (Ac/DU)/Ac MIN, RC100/50 SR	TP CC B6 160/640 (Ac/DU)/Ac MIN, RC100 SR	30055 Seaview Rd
109-200-014	TP CC B6 160/640 (Ac/DU)/Ac MIN, G RC100/50 SR	TP CC B6 160/640 (Ac/DU)/Ac MIN, G RC100 SR	22400 Timber Cove Rd
109-200-015	TP CC B6 160/640 (Ac/DU)/Ac MIN, G RC100/50 SR	TP CC B6 160/640 (Ac/DU)/Ac MIN, G RC100 SR	No address assigned
109-200-023	RRD B6 160, RRD CC B6 160/640 (Ac/DU)/Ac MIN, RC50/50	RRD B6 160, RRD CC B6 160/640 (Ac/DU)/Ac MIN, RC50/25	29800 Seaview Rd
109-200-034	PF CC, RC50 RC100 SR	PF CC, RC100 SR	No address assigned
109-200-037	TP CC B6 160/640 (Ac/DU)/Ac MIN, G RC50/50 RC100/50 SR	TP CC B6 160/640 (Ac/DU)/Ac MIN, G RC100 SR	No address assigned

APN	Existing Zoning	Proposed Zoning	Address
109-210-005	TP CC B6 160/640 (Ac/DU)/Ac MIN, RC50/50 SR	TP CC B6 160/640 (Ac/DU)/Ac MIN, RC100 SR	No address assigned
109-210-062	TP B6 160, TP CC B6 160/640 (Ac/DU)/Ac MIN, G RC100/50 SR	TP B6 160, TP CC B6 160/640 (Ac/DU)/Ac MIN, G RC100 SR	No address assigned
109-210-065	TP B6 160, RC50/50	TP B6 160, RC50	30050 Seaview Rd
109-220-002	TP B6 240, RC50/50	TP B6 240, RC50	No address assigned
109-220-006	TP B6 240, RC50/50	TP B6 240, RC50	No address assigned
109-230-002	TP B6 240, RC50/50	TP B6 240, RC50	No address assigned
109-230-015	TP B6 160, RC50/50	TP B6 160, RC50	33465 Seaview Rd
109-230-016	TP B6 160, TP CC B6 160/640 (Ac/DU)/Ac MIN, G RC50/50 SR	TP B6 160, TP CC B6 160/640 (Ac/DU)/Ac MIN, G RC50 SR	35830 Hauser Bridge Rd, 35640 Hauser Bridge Rd, 35500 Hauser Bridge Rd
109-240-001	TP B6 240, RC50/50	TP B6 240, RC50	No address assigned
109-240-002	TP B6 160, TP CC B6 160/640 (Ac/DU)/Ac MIN, G RC50/50 RC100/50	TP B6 160, TP CC B6 160/640 (Ac/DU)/Ac MIN, G RC50 RC100	No address assigned
109-240-005	TP B6 160, TP CC B6 160, G RC50/50 SR	TP B6 160, TP CC B6 160, G RC50 SR	No address assigned
109-240-006	PF, PF CC, RC50	PF, PF CC, RC100	No address assigned
109-240-010	RRD B6 240, RC50/50	RRD B6 240, RC50/25	33755 Tin Barn Rd
109-250-001	TP B6 160, TP CC B6 160/640 (Ac/DU)/Ac MIN, G RC50/50 SR	TP B6 160, TP CC B6 160/640 (Ac/DU)/Ac MIN, G RC50 SR	No address assigned
109-250-002	TP B6 160, G RC50/50	TP B6 160, G RC50	No address assigned
109-250-004	TP B6 240, RC50/50	TP B6 240, RC50	34510 Tin Barn Rd
109-250-005	TP B6 240, RC50/50	TP B6 240, RC50	No address assigned
109-250-006	TP B6 240, RC50/50	TP B6 240, RC50	No address assigned
109-260-001	TP B6 240, RC50/50	TP B6 240, RC50	No address assigned
109-260-002	TP B6 240, RC50/50	TP B6 240, RC50	No address assigned
109-260-004	TP B6 240, RC50/50	TP B6 240, RC50	No address assigned
109-260-018	TP B6 240, RC50/50	TP B6 240, RC50	No address assigned
109-270-009	TP B6 240, RC50/50	TP B6 240, RC50	No address assigned
109-280-002	TP B6 240, RC50/50	TP B6 240, RC50	No address assigned
109-280-017	TP B6 240, RC50/50	TP B6 240, RC50	30505 King Ridge Rd
109-290-011	TP B6 240, RC50/50	TP B6 240, RC50	No address assigned
109-290-012	TP B6 240, RC50/50	TP B6 240, RC50	30505 King Ridge Rd
109-300-002	TP B6 240, RC50/50	TP B6 240, RC50	No address assigned
109-300-013	TP B6 240, RC50/50	TP B6 240, RC50	No address assigned
109-300-014	TP B6 240, RC50/50	TP B6 240, RC50	No address assigned
109-320-004	TP B6 240, RC50/50	TP B6 240, RC50	No address assigned
109-330-010	TP B6 240, RC50/50	TP B6 240, RC50	No address assigned
109-350-001	TP B6 240, RC50/50	TP B6 240, RC50	No address assigned
109-350-007	TP B7, RC50/50	TP B7, RC50	28502 Seaview Rd
109-350-013	RRD B6 240, RC50/50	RRD B6 240, RC50/25	No address assigned

APN	Existing Zoning	Proposed Zoning	Address
109-360-049	TP B7, RC50/50	TP B7, RC50	28500 Seaview Rd
109-360-055	RRD B6 160, NONE	RRD B6 160, RC50/50	No address assigned
109-370-001	RR CC B7, SR	RR CC B7, F2 SR	22178 Hwy 1
109-370-004	RR CC B7, NONE	RR CC B7, F2	No address assigned
109-370-005	RR CC B7, NONE	RR CC B7, F2	22200 Pacific View Dr
109-370-007	RR CC B7, NONE	RR CC B7, F2	No address assigned
109-370-008	RR CC B7, NONE	RR CC B7, F2	No address assigned
109-370-011	RR CC B7, NONE	RR CC B7, F2	22238 Pacific View Dr
109-370-012	RR CC B7, NONE	RR CC B7, F2	22220 Pacific View Dr
109-390-014	RR CC B7, RC100/50 SR	RR CC B7, F2 RC100/50 SR	22130 Hwy 1
109-390-019	RR CC B7, RC100/50 SR	RR CC B7, F2 RC100/50 SR	22138 Hwy 1
109-390-020	RR CC B7, SR	RR CC B7, F2 SR	22174 Hwy 1
109-390-021	RR CC B7, SR	RR CC B7, F2 SR	22170 Hwy 1
109-390-022	RR CC B7, SR	RR CC B7, F2 SR	22164 Hwy 1
109-390-026	RR CC B7, NONE	RR CC B7, F2	22060 Kelly Ct
109-390-027	RR CC B7, SR	RR CC B7, F2 SR	22148 Hwy 1
109-390-031	RR CC B7, SR	RR CC B7, F2 SR	No address assigned
109-390-034	RR CC B7, SR	RR CC B7, F2 SR	22061 Kelly Ct, 22055 Kelly Ct, 22054 Kelly Ct
109-400-029	RR CC B7, RC100/50 SR	RR CC B7, RC100/25 SR	22089 Ruoff Dr, 22089 Timber Cove Rd
109-400-030	RR CC B7, RC100/50 SR	RR CC B7, RC100/25 SR	22081 Timber Cove Rd
109-410-008	RR CC B7, RC100/50 SR	RR CC B7, RC100/25 SR	22100 Koftinow Dr
109-410-009	RR CC B7, RC100/50 SR	RR CC B7, RC100/25 SR	22095 Gordon Ct
109-410-013	RR CC B7, RC100/50 SR	RR CC B7, RC100/25 SR	22152 Koftinow Dr
109-410-023	RR CC B7, RC100/50 SR	RR CC B7, RC100/25 SR	No address assigned
109-410-028	RR CC B7, RC100/50 SR	RR CC B7, RC100/25 SR	No address assigned
109-410-029	RR CC B7, RC100/50 SR	RR CC B7, RC100/25 SR	22132 Ruoff Dr
109-410-037	RR CC B7, RC100/50 SR	RR CC B7, RC100/25 SR	22093 Ruoff Dr
109-410-038	RR CC B7, RC100/50 SR	RR CC B7, RC100/25 SR	No address assigned
109-410-039	RR CC B7, RC100/50 SR	RR CC B7, RC100/25 SR	22087 Gordon Ct
109-410-041	RR CC B7, RC100/50 SR	RR CC B7, RC100/25 SR	No address assigned
109-410-042	RR CC B7, RC100/50 SR	RR CC B7, RC100/25 SR	22094 Ruoff Dr
109-410-047	RR CC B7, RC100/50 SR	RR CC B7, RC100/25 SR	22156 Bufano Ct
109-420-024	RR CC B7, RC100/50 SR	RR CC B7, RC100/25 SR	No address assigned
109-440-007	RR CC B7, RC100/50 SR	RR CC B7, RC100/25 SR	22060 Lee Dr
109-440-009	RR CC B7, RC100/50 SR	RR CC B7, F2 RC100/50 SR	No address assigned
109-440-011	RR CC B7, RC100/50 SR	RR CC B7, F2 RC100/50 SR	22116 Hwy 1
109-440-012	RR CC B7, SR	RR CC B7, F2 SR	No address assigned

APN	Existing Zoning	Proposed Zoning	Address
109-440-013	RR CC B7, SR	RR CC B7, F2 SR	22100 Ninive Dr
109-440-014	RR CC B7, SR	RR CC B7, F2 SR	22092 Ninive Dr
109-440-015	RR CC B7, NONE	RR CC B7, F2	No address assigned
109-440-016	RR CC B7, NONE	RR CC B7, F2	22076 Ninive Dr
109-440-017	RR CC B7, NONE	RR CC B7, F2	22068 Ninive Dr
109-440-018	RR CC B7, NONE	RR CC B7, F2	22060 Ninive Dr
109-440-019	RR CC B7, NONE	RR CC B7, F2	22052 Ninive Dr
109-440-020	RR CC B7, NONE	RR CC B7, F2	22044 Ninive Dr
109-440-021	RR CC B7, RC100/50 SR	RR CC B7, F2 RC100/25 SR	No address assigned
109-440-022	RR CC B7, RC100/50 SR	RR CC B7, F2 RC100/25 SR	No address assigned
109-440-023	RR CC B7, RC100/50 SR	RR CC B7, F2 RC100/50 SR	22020 Hwy 1
109-440-024	RR CC B7, RC100/50 SR	RR CC B7, F2 RC100/50 SR	22008 Hwy 1, 22014 Hwy 1
109-480-013	TP CC B6 160/640 (Ac/DU)/Ac MIN, G RC100/50 SR	TP CC B6 160/640 (Ac/DU)/Ac MIN, G RC100 SR	No address assigned
109-480-015	TP CC B6 160/640 (Ac/DU)/Ac MIN, G RC100/50 SR	TP CC B6 160/640 (Ac/DU)/Ac MIN, G RC100 SR	31260 Timber Cove Rd
109-480-016	RRD CC B6 160/640 (Ac/DU)/Ac MIN, RC100/50 SR	RRD CC B6 160/640 (Ac/DU)/Ac MIN, RC100/25 SR	30355 Seaview Rd
109-480-024	RRD CC B6 160/640 (Ac/DU)/Ac MIN, RC100/50	RRD CC B6 160/640 (Ac/DU)/Ac MIN, RC100/25	30740 Seaview Rd
109-490-001	RRD B6 160, RRD CC B6 160/640 (Ac/DU)/Ac MIN, RC100/50 SR	RRD B6 160, RRD CC B6 160/640 (Ac/DU)/Ac MIN, RC100/25 SR	No address assigned
109-490-002	RRD CC B6 160/640 (Ac/DU)/Ac MIN, RC100/50 SR	RRD CC B6 160/640 (Ac/DU)/Ac MIN, RC100/25 SR	28060 Nutwood Ct
109-490-004	RRD B6 160, RRD CC B6 160/640 (Ac/DU)/Ac MIN, RC50/50	RRD B6 160, RRD CC B6 160/640 (Ac/DU)/Ac MIN, RC50/25	29400 Tanbark Way
109-500-004	RRD CC B6 160/640 (Ac/DU)/Ac MIN, RC100/50 SR	RRD CC B6 160/640 (Ac/DU)/Ac MIN, RC100/25 SR	35533 Treetop Ln
109-500-007	RRD CC B6 160/640 (Ac/DU)/Ac MIN, RC100/50 SR	RRD CC B6 160/640 (Ac/DU)/Ac MIN, RC100/25 SR	35300 Wildcat Ct
109-530-002	RRD B6 40, RRD CC B6 40, RC50/50	RRD B6 40, RRD CC B6 40, RC50/25	31397 Seaview Rd
110-010-010	LIA B6 20, F1 RC50/50 RC100/50 SR VOH	LIA B6 20, F1 RC50/25 RC100/50 SR VOH	No address assigned
110-010-034	LIA B6 20 Z, RC50/50 RC100/50 SR VOH	LIA B6 20 Z, RC50/25 RC100/50 SR VOH	766 Westside Rd
110-020-007	LIA B6 20 Z, SR VOH	LIA B6 20 Z, VOH	No address assigned
110-020-022	RRD B6 20, RC50/50 VOH	RRD B6 20, RC50/25 VOH	2101 Mill Creek Rd
110-020-023	RRD B6 20, RC50/50	RRD B6 20, RC50/25	2177 Mill Creek Rd, 2111 Mill Creek Rd
110-020-027	LIA B6 20 Z, F1 RC50/50 RC100/50 SR VOH	LIA B6 20 Z, F1 RC50/25 RC100/50 SR VOH	No address assigned
110-020-028	LIA B6 20, RC50/50 SR VOH	LIA B6 20, RC50/25 SR VOH	No address assigned
110-030-001	RRD B6 40, RC50/50 VOH	RRD B6 40, RC50/25 VOH	4163 Mill Creek Rd
110-030-009	RRD B6 40, RC50/50 VOH	RRD B6 40, RC50/25 VOH	4005 Mill Creek Rd
110-030-015	RRD B6 40, RC50/50 VOH	RRD B6 40, RC50/25 VOH	4011 Mill Creek Rd
110-030-016	RRD B6 40, RC50/50 VOH	RRD B6 40, RC50/25 VOH	4045 Mill Creek Rd

APN	Existing Zoning	Proposed Zoning	Address
110-030-017	RRD B6 40, RC50/50 VOH	RRD B6 40, RC50/25 VOH	4040 Mill Creek Rd
110-050-023	RRD B6 40, RC50/50	RRD B6 40, RC50/25	2859 Wallace Creek Rd
110-050-024	RRD B6 40, RC50/50 RC100/50	RRD B6 40, RC50/25 RC100/50	No address assigned
110-060-007	TP B6 160, RC50/50 VOH	TP B6 160, RC50 VOH	3101 Mill Creek Rd
110-060-049	TP B6 160, RC50/50 VOH	TP B6 160, RC50 VOH	3150 Mill Creek Rd
110-060-052	RRD B6 40, NONE	RRD B6 40, VOH	22175 Puccioni Rd
110-060-058	RRD B6 40, NONE	RRD B6 40, VOH	22201 Puccioni Rd
110-060-063	TP B6 160, RC50/50	TP B6 160, RC50	4915 Mill Creek Rd
110-060-064	TP B6 160, RC50/50	TP B6 160, RC50	4885 Mill Creek Rd
110-060-069	TP B6 160, RC50/50	TP B6 160, RC50	5600 Mill Creek Rd
110-070-011	RRD B6 20, RC50/50 SR	RRD B6 20, RC50/25 SR	No address assigned
110-070-026	RRD B6 20, RC50/50 SR VOH	RRD B6 20, RC50/25 SR VOH	3291 Westside Rd
110-080-015	LIA B6 20 Z, RC50/50 SR VOH	LIA B6 20 Z, RC50/25 SR VOH	3390 Westside Rd
110-090-006	LIA B6 40 Z, F2 RC50/50 SR VOH	LIA B6 40 Z, F2 RC50/25 SR VOH	3714 Westside Rd, 3838 Westside Rd, 3842 Westside Rd
110-090-018	LIA B6 40 Z, RC50/50 SR VOH	LIA B6 40 Z, RC50/25 SR VOH	No address assigned
110-090-030	LIA B6 20, RC50/50 SR VOH	LIA B6 20, RC50/25 SR VOH	3488 Westside Rd
110-090-034	LIA B6 40, F1 F2 MR VOH	LIA B6 40, F1 F2 MR RC200/100 VOH	No address assigned
110-090-035	LIA B6 40, F1 MR SR	LIA B6 40, F1 MR RC200/100 SR	No address assigned
110-100-003	LIA B6 40, F2 RC50/50 SR VOH	LIA B6 40, F2 RC50/25 SR VOH	4024 Westside Rd
110-100-004	LIA B6 40, F2 RC50/50 SR VOH	LIA B6 40, F2 RC50/25 SR VOH	4032 Westside Rd
110-100-010	LIA B6 40, RC50/50 SR VOH	LIA B6 40, RC50/25 SR VOH	No address assigned
110-100-020	LIA B6 40 Z, F2 RC50/50 SR VOH	LIA B6 40 Z, F2 RC50/25 SR VOH	No address assigned
110-100-034	LIA B6 40 Z, F1 F2 MR RC50/50 RC200/100 SR VOH	LIA B6 40 Z, F1 F2 MR RC50/25 RC200/100 SR VOH	4080 Westside Rd
110-110-011	LIA B6 40 Z, F1 F2 RC50/50 SR VOH	LIA B6 40 Z, F1 F2 RC50/25 SR VOH	5030 Westside Rd
110-110-021	LIA B6 40 Z, F1 F2 RC50/50 RC200/100 SR VOH	LIA B6 40 Z, F1 F2 RC50/25 RC200/100 SR VOH	4600 Westside Rd
110-110-022	LIA B6 40 Z, F1 F2 RC50/50 RC200/100 SR VOH	LIA B6 40 Z, F1 F2 RC50/25 RC200/100 SR VOH	4801 Westside Rd
110-110-025	LIA B6 40 Z, RC50/50 SR VOH	LIA B6 40 Z, RC50/25 SR VOH	4605 Westside Rd
110-110-026	LIA B6 40 Z, F2 RC50/50 SR VOH	LIA B6 40 Z, F2 RC50/25 SR VOH	4603 Westside Rd
110-120-004	LIA B6 40 Z, F1 F2 RC50/50 RC200/100 SR VOH	LIA B6 40 Z, F1 F2 RC50/25 RC200/100 SR VOH	No address assigned
110-120-029	LIA B6 60, F1 F2 RC50/50 SR VOH	LIA B6 60, F1 F2 RC50/25 SR VOH	No address assigned
110-130-031	LIA B6 20 Z, RC50/50 RC100/50 SR VOH	LIA B6 20 Z, RC50/25 RC100/50 SR VOH	2450 Westside Rd
110-130-032	LIA B6 20 Z, RC50/50 RC100/50 VOH	LIA B6 20 Z, RC50/25 RC100/50 VOH	2106 Westside Rd
110-130-034	LIA B6 20 Z, F1 F2 RC50/50 RC100/50 SR VOH	LIA B6 20 Z, F1 F2 RC50/25 RC100/50 SR VOH	2108 Westside Rd
110-130-035	LIA B6 20 Z, F1 RC50/50 RC100/50 VOH	LIA B6 20 Z, F1 RC50/25 RC100/50 VOH	2108 Westside Rd
110-150-006	RRD B6 40, RC50/50 SR	RRD B6 40, RC50/25 SR	1905 Westside Rd
110-150-007	LIA B6 20 Z, F1 RC50/50 RC100/50 SR VOH	LIA B6 20 Z, F1 RC50/25 RC100/50 SR VOH	No address assigned
110-150-015	RRD B6 40, RC50/50 SR	RRD B6 40, RC50/25 SR	1701 Westside Rd

APN	Existing Zoning	Proposed Zoning	Address
110-150-022	RRD B6 40, RC50/50 SR	RRD B6 40, RC50/25 SR	1803 Westside Rd
110-150-023	LIA B6 20 Z, F1 RC50/50 RC100/50 SR VOH	LIA B6 20 Z, F1 RC50/25 RC100/50 SR VOH	1710 Westside Rd
110-160-016	LIA B6 60 Z, F1 F2 HD RC50/50 RC200/100 SR VOH	LIA B6 60 Z, F1 F2 HD RC50/25 RC200/100 SR VOH	6050 Westside Rd, 6045 Westside Rd
110-160-017	LIA B6 60 Z, F1 F2 HD RC50/50 SR VOH	LIA B6 60 Z, F1 F2 HD RC50/25 SR VOH	No address assigned
110-170-012	LIA B6 60 Z, F1 F2 RC50/50 SR VOH	LIA B6 60 Z, F1 F2 RC50/25 SR VOH	6192 Westside Rd
110-170-014	LIA B6 60, F1 RC50/50 RC200/100 VOH	LIA B6 60, F1 RC50/25 RC200/100 VOH	No address assigned
110-190-001	TP B6 160, RC50/50	TP B6 160, RC50	1490 Felta Rd
110-190-005	LIA B6 40 Z, RC50/50 SR VOH	LIA B6 40 Z, RC50/25 SR VOH	4353 Westside Rd, 4151 Westside Rd
110-190-006	TP B6 160, RC50/50	TP B6 160, RC50	No address assigned
110-190-007	TP B6 160, RC50/50	TP B6 160, RC50	No address assigned
110-190-010	TP B6 160, RC50/50	TP B6 160, RC50	1470 Felta Rd
110-230-008	LIA B6 60, F2 RC50/50 SR VOH	LIA B6 60, F2 RC50/25 SR VOH	8834 Westside Rd
110-230-009	LIA B6 60, F2 RC50/50 SR VOH	LIA B6 60, F2 RC50/25 SR VOH	8570 Westside Rd, 8606 Westside Rd
110-230-010	LIA B6 60 Z, F1 F2 RC50/50 RC200/100 SR VOH	LIA B6 60 Z, F1 F2 RC50/25 RC200/100 SR VOH	8408 Westside Rd, 8410 Westside Rd
110-240-006	LIA B6 60, RC50/50 SR VOH	LIA B6 60, RC50/25 SR VOH	6583 Westside Rd, 6587 Westside Rd
110-250-008	TP B6 160, RC50/50	TP B6 160, RC50	No address assigned
110-250-009	TP B6 160, BH RC50/50	TP B6 160, BH RC50	No address assigned
110-250-010	TP B6 160, BH RC50/50	TP B6 160, BH RC50	No address assigned
110-260-011	RRD B6 40, RC50/50 VOH	RRD B6 40, RC50/25 VOH	3301 Wallace Creek Rd
110-260-048	RRD B6 40, RC50/50 VOH	RRD B6 40, RC50/25 VOH	3275 Wallace Creek Rd
110-270-014	RRD B6 160, TP B6 160, BH	RRD B6 160, TP B6 160, BH RC50/50	No address assigned
110-280-001	RRD B6 160, F1 F2 RC50/50 RC200/100 SR VOH	RRD B6 160, F1 F2 RC50/25 RC200/100 SR VOH	No address assigned
110-280-004	RRD B6 160, F1 F2 RC50/50 RC200/100 SR VOH	RRD B6 160, F1 F2 RC50/25 RC200/100 SR VOH	No address assigned
110-280-007	RRD B6 160, F1 F2 RC50/50 RC200/100 SR VOH	RRD B6 160, F1 F2 RC50/25 RC200/100 SR VOH	10290 Westside Rd
110-280-011	RRD B6 160, F2 RC50/50 SR VOH	RRD B6 160, F2 RC50/25 SR VOH	10957 Westside Rd
110-330-038	RRD B6 40, RC50/50 RC100/50	RRD B6 40, RC50/25 RC100/50	2338 Mill Creek Ln
110-330-046	RRD B6 40, RC50/50 RC100/50	RRD B6 40, RC50/25 RC100/50	2320 Mill Creek Ln
110-330-047	RRD B6 40, RC50/50 RC100/50	RRD B6 40, RC50/25 RC100/50	2314 Mill Creek Ln
111-020-021	RRD B6 320, NONE	RRD B6 320, RC50/50	No address assigned
111-020-022	RRD B6 320, BH	RRD B6 320, BH RC50/50	No address assigned
111-020-024	RRD B6 320, NONE	RRD B6 320, RC50/50	14989 Stewarts Point Skaggs Springs Rd
111-040-008	RRD B6 320, NONE	RRD B6 320, RC50/50	No address assigned
111-050-029	RRD B6 160, RC50/50	RRD B6 160, RC50/25	No address assigned
111-050-043	RRD B6 160, RC50/50	RRD B6 160, RC50/25	No address assigned
111-050-044	PF, HD	PF, HD RC50	8000 Mill Creek Rd
111-050-045	RRD B6 160, HD	RRD B6 160, RC50/50	8162 Mill Creek Rd

APN	Existing Zoning	Proposed Zoning	Address
111-050-046	RRD B6 160, NONE	RRD B6 160, RC50/50	No address assigned
111-060-007	TP B6 320, BH RC50/50	TP B6 320, BH RC50	No address assigned
111-060-008	TP B6 320, BH RC50/50	TP B6 320, BH RC50	No address assigned
111-060-014	RRD B6 320, BH	RRD B6 320, BH RC50/50	No address assigned
111-060-015	RRD B6 320, BH	RRD B6 320, BH RC50/50	No address assigned
111-070-023	TP B6 160, BH RC50/50	TP B6 160, BH RC50	No address assigned
111-100-006	TP B6 160, RC50/50	TP B6 160, RC50	No address assigned
111-100-008	TP B6 160, BH RC50/50	TP B6 160, BH RC50	No address assigned
111-100-014	TP B6 160, RC50/50	TP B6 160, RC50	No address assigned
111-100-025	TP B6 160, BH RC50/50	TP B6 160, BH RC50	No address assigned
111-100-026	TP B6 160, BH RC50/50	TP B6 160, BH RC50	No address assigned
111-100-027	TP B6 160, RC50/50	TP B6 160, RC50	No address assigned
111-110-014	TP B6 160, RC50/50	TP B6 160, RC50	No address assigned
111-110-028	TP B6 160, RC50/50	TP B6 160, RC50	9082 Mill Creek Rd
111-110-038	TP B6 160, RC50/50	TP B6 160, RC50	No address assigned
111-110-041	TP B6 160, RC50/50	TP B6 160, RC50	8476 Mill Creek Rd
111-110-042	TP B6 160, RC50/50	TP B6 160, RC50	8498 Mill Creek Rd
111-140-004	RRD B6 240, NONE	RRD B6 240, RC50/50	No address assigned
111-140-014	RRD B7, NONE	RRD B7, RC50/50	No address assigned
111-160-008	TP B6 160, RC50/50	TP B6 160, RC50	No address assigned
111-170-003	RRD B6 320, NONE	RRD B6 320, RC50/50	No address assigned
111-170-004	RRD B6 320, NONE	RRD B6 320, RC50/50	No address assigned
111-170-005	RRD B6 320, NONE	RRD B6 320, RC50/50	No address assigned
111-170-006	RRD B6 320, BH	RRD B6 320, BH RC50/50	No address assigned
111-170-007	RRD B6 320, NONE	RRD B6 320, RC50/50	No address assigned
111-170-008	RRD B6 320, NONE	RRD B6 320, RC50/50	No address assigned
111-170-009	RRD B6 320, BH	RRD B6 320, BH RC50/50	No address assigned
111-170-010	RRD B6 320, NONE	RRD B6 320, RC50/50	No address assigned
113-010-012	LEA B7 Z, F1 RC100/50 SR	LEA B7 Z, F1 RC100/25 SR	No address assigned
113-010-017	LEA B7 Z, F1 RC100/50	LEA B7 Z, F1 RC100/25	No address assigned
113-010-021	LEA B7 Z, F1 RC50/50 SR VOH	LEA B7 Z, F1 RC50/25 SR VOH	5360 Bodega Ave
113-020-003	AR B6 3, F1 F2 RC100/50 SR	AR B6 3, F1 F2 RC100/25 SR	No address assigned
113-020-011	AR B6 3, RC100/50	AR B6 3, RC100/25	311 McBrown Rd
113-020-035	AR B6 3, F1 RC100/50 SR	AR B6 3, F1 RC100/25 SR	4960 Bodega Ave
113-020-050	AR B6 3, F2 RC100/50	AR B6 3, F2 RC100/25	64 King Rd
113-020-067	AR B6 3, F1 F2 RC100/50	AR B6 3, F1 F2 RC100/25	5080 Bodega Ave
113-020-068	AR B6 3, RC100/50 SR	AR B6 3, RC100/25 SR	5040 Bodega Ave
113-030-002	AR B6 3, RC100/50	AR B6 3, RC100/25	25 Sprauer Rd
113-030-008	AR B6 3, RC100/50	AR B6 3, RC100/25	263 McBrown Rd

APN	Existing Zoning	Proposed Zoning	Address
113-030-020	AR B6 3, F2 RC100/50	AR B6 3, F2 RC100/25	200 Rancho Ln
113-030-026	AR B6 3, F1 F2 RC100/50	AR B6 3, F1 F2 RC100/25	No address assigned
113-030-035	AR B6 3, RC100/50	AR B6 3, RC100/25	179 McBrown Rd
113-030-037	AR B6 3, RC100/50	AR B6 3, RC100/25	185 McBrown Rd
113-030-042	AR B6 3, RC100/50	AR B6 3, RC100/25	44 Sprauer Rd
113-030-057	AR B6 3, RC100/50	AR B6 3, RC100/25	No address assigned
113-060-003	LEA B6 320 Z, F1 F2 RC50/50 SR VOH	LEA B6 320 Z, F1 F2 RC50/25 SR VOH	No address assigned
113-070-020	AR B6 3, RC100/50	AR B6 3, RC100/25	70 Sprauer Rd
113-080-011	AR B6 3, RC100/50	AR B6 3, RC100/25	125 Sprauer Rd
113-080-012	AR B6 3, RC100/50	AR B6 3, RC100/25	95 Sprauer Rd
113-080-014	AR B6 3, RC100/50	AR B6 3, RC100/25	53 Sprauer Rd
113-080-015	AR B6 3, RC100/50	AR B6 3, RC100/25	185 Sprauer Rd, 165 Sprauer Rd
113-080-024	AR B6 3, RC100/50	AR B6 3, RC100/25	75 Sprauer Rd
113-080-030	AR B6 3, RC100/50	AR B6 3, RC100/25	79 Sprauer Rd
113-080-032	AR B6 3, RC100/50	AR B6 3, RC100/25	77 Sprauer Rd
113-110-047	DA B6 10, RC50/50 VOH	DA B6 10, RC50/25 VOH	1305 Pepper Rd
113-130-013	LEA B6 320 Z, F2 RC50/50 SR VOH	LEA B6 320 Z, F2 RC50/25 SR VOH	225 Liberty Rd, 307 Pepper Rd
113-150-012	LEA B6 500 Z, RC50/50 SR	LEA B6 500 Z, RC50/25 SR	No address assigned
113-150-013	LEA B6 320 Z, F1 F2 RC50/50 SR VOH	LEA B6 320 Z, F1 F2 RC50/25 SR VOH	482 Pepper Rd, 480 Pepper Rd
113-160-005	RR B7, F1 RC50/50 SR VOH	RR B7, F1 RC50/25 SR VOH	215 Jewett Rd
113-160-012	LEA B6 60, F1 RC50/50 SR VOH	LEA B6 60, F1 RC50/25 SR VOH	57 Jewett Rd
113-160-043	LEA B6 60, F1 RC50/50 SR VOH	LEA B6 60, F1 RC50/25 SR VOH	1515 Stony Point Rd
113-160-047	LEA B6 60 Z, F1 RC50/50 SR VOH	LEA B6 60 Z, F1 RC50/25 SR VOH	No address assigned
113-160-049	LEA B6 60, F1 RC50/50 SR VOH	LEA B6 60, F1 RC50/25 SR VOH	45 Jewett Rd, 49 Jewett Rd
113-190-006	LEA B6 100 Z, RC50/50 SR VOH	LEA B6 100 Z, RC50/25 SR VOH	No address assigned
113-190-007	LEA B6 100 Z, RC50/50 SR	LEA B6 100 Z, RC50/25 SR	No address assigned
113-200-003	LEA B6 100 Z, RC50/50 SR VOH	LEA B6 100 Z, RC50/25 SR VOH	2323 Stony Point Rd, 2353 Stony Point Rd
113-200-011	LEA B6 100 Z, RC50/50 SR VOH	LEA B6 100 Z, RC50/25 SR VOH	2399 Stony Point Rd
113-200-012	LEA B6 100, F1 RC50/50 SR VOH	LEA B6 100, F1 RC50/25 SR VOH	No address assigned
113-210-047	RR B7, RC50/50 SR	RR B7, RC50/25 SR	1185 Debbie Hill Rd
113-210-049	RR B7, RC50/50 SR	RR B7, RC50/25 SR	1175 Debbie Hill Rd, 1175 W Railroad Ave
113-210-050	RR B7, RC50/50 SR	RR B7, RC50/25 SR	1177 Debbie Hill Rd
113-210-058	LEA B6 60 Z, RC50/50 SR	LEA B6 60 Z, RC50/25 SR	No address assigned
113-220-022	AR B6 3, F1 F2 RC100/50 SR	AR B6 3, F1 F2 RC100/25 SR	5166 Bodega Ave, 5164 Bodega Ave
113-220-023	AR B6 3, F1 F2 RC100/50 SR	AR B6 3, F1 F2 RC100/25 SR	91 King Rd
114-180-006	TP B6 240, RC50/50	TP B6 240, RC50	16401 Rockpile Rd
114-190-017	TP B6 240, RC50/50	TP B6 240, RC50	No address assigned

APN	Existing Zoning	Proposed Zoning	Address
114-190-018	TP B6 240, RC50/50	TP B6 240, RC50	41000 Wickersham Rd
114-190-023	TP B6 240, RC50/50	TP B6 240, RC50	No address assigned
114-200-034	TP B6 240 Z, RC50/50	TP B6 240 Z, RC50	No address assigned
115-040-003	K, RRD B6 120, F1 RC50/25 RC200/100	K, RRD B6 120, F1 RC50/50 RC200/100	33655 Hwy 101 N
115-090-005	K, F1 RC50/25	K, F1 RC50/50	47 Geysers Rd
115-090-007	K, F1 RC50/25	K, F1 RC50/50	No address assigned
115-090-008	K, F1 RC50/25	K, F1 RC50/50	No address assigned
115-090-009	K, F1 RC50/25	K, F1 RC50/50	No address assigned
115-090-017	RAIL, F2 RC50/50 VOH	RAIL, F2 RC50/25 VOH	No address assigned
115-120-046	RRD B6 40, VOH	RRD B6 40, RC50/50 VOH	101 Cloverdale Heights Way
115-140-001	LIA B6 60 Z, RC50/50 SR VOH	LIA B6 60 Z, RC50/25 SR VOH	32150 Hwy 128
115-140-013	LIA B6 60, RC50/50 SR VOH	LIA B6 60, RC50/25 SR VOH	31258 Hwy 128
115-150-061	LIA B6 60 Z, RC50/50 SR VOH	LIA B6 60 Z, RC50/25 SR VOH	31280 Cooley Ln
115-160-061	RR B6 3, F1 F2 RC50/50 RC200/100	RR B6 3, F1 F2 RC200/100	No address assigned
115-180-001	RR B6 3, F1 RC50/50 RC200/100 VOH	RR B6 3, F1 RC50/25 RC200/100 VOH	525 Geysers Rd
115-180-024	LIA B6 20, F1 F2 RC50/50 RC100/50 RC200/100 SR	LIA B6 20, F1 F2 RC50/25 RC100/50 RC200/100 SR	40765 River Rd
115-190-030	RR B6 3, RC50/50 RC100/50 VOH	RR B6 3, RC50/25 RC100/50 VOH	1015 Geysers Rd
115-250-005	RRD B6 160, RC50/50	RRD B6 160, RC50/25	1425 Hiatt Rd
115-250-006	RRD B6 160, RC50/50	RRD B6 160, RC50/25	No address assigned
115-250-011	RRD B6 160, RC50/50	RRD B6 160, RC50/25	No address assigned
115-260-020	RRD B6 40, RC50/50 VOH	RRD B6 40, RC50/25 VOH	1325 Hiatt Rd
115-340-001	RRD B6 40, NONE	RRD B6 40, RC50/50	829 Cloverdale Heights Way
115-340-004	RRD B6 40, SR VOH	RRD B6 40, RC50/50 SR VOH	546 Cloverdale Heights Way
115-340-008	RRD B6 40, NONE	RRD B6 40, RC50/50	435 Cloverdale Heights Way
116-190-063	LIA B6 20, F1 F2 MR RC50/50 RC100/50 RC200/100 SR VOH	LIA B6 20, F1 F2 MR RC50/25 RC100/50 RC200/100 SR VOH	30500 Levee Rd
116-220-021	RR B6 3, RC50/50 RC100/50 VOH	RR B6 3, RC50/25 RC100/50 VOH	1384 Wilson Rd
116-280-008	LIA B6 20 Z, F1 F2 MR RC50/50 RC200/100 SR VOH	LIA B6 20 Z, F1 F2 MR RC50/25 RC200/100 SR VOH	28200 River Rd
116-280-009	LIA B6 20 Z, F2 RC50/50 SR VOH	LIA B6 20 Z, F2 RC50/25 SR VOH	28225 River Rd
116-290-003	RR B8, RC50/50	RR B8, RC50/25	61 Lile Ln
116-290-011	RR B8, RC50/50	RR B8, RC50/25	1030 S Cloverdale Blvd
116-290-012	RR B8, RC50/50	RR B8, RC50/25	1040 S Cloverdale Blvd
116-290-013	RR B8, RC50/50	RR B8, RC50/25	No address assigned
116-290-024	RR B8, RC50/50	RR B8, RC50/25	No address assigned
116-310-005	LIA B6 20 Z, F2 RC50/50 RC200/100 VOH	LIA B6 20 Z, F2 RC50/25 RC200/100 VOH	250 Lile Ln, 505 Lile Ln
116-310-053	CITY, LIA B6 20, F2 RC50/50 SR VOH	CITY, LIA B6 20, F2 RC50/25 SR VOH	505 Lile Ln
116-310-055	LIA B6 20, F2 RC50/50 SR VOH	LIA B6 20, F2 RC50/25 SR VOH	No address assigned
116-310-079	LIA B6 20, F2 RC50/50 VOH	LIA B6 20, F2 RC50/25 VOH	No address assigned

APN	Existing Zoning	Proposed Zoning	Address
117-010-030	RRD B6 40, RC50/50	RRD B6 40, RC50/25	26465 Dutcher Creek Rd
117-020-010	RR B6 2, RC50/50	RR B6 2, RC50/25	132 Theresa Dr
117-020-021	RR B6 2, RC50/50 SR	RR B6 2, RC50/25 SR	126 Theresa Dr
117-020-037	RR B6 2, RC50/50	RR B6 2, RC50/25	180 Theresa Dr
117-020-043	RR B6 2, RC50/50	RR B6 2, RC50/25	146 Theresa Dr
117-020-045	RR B6 2, RC50/50	RR B6 2, RC50/25	150 Theresa Dr
117-030-003	RRD B6 40, RC50/50 VOH	RRD B6 40, RC50/25 VOH	280 Hiatt Rd
117-030-022	RRD B6 40, RC50/50 VOH	RRD B6 40, RC50/25 VOH	No address assigned
117-030-032	RRD B6 40, RC50/50 VOH	RRD B6 40, RC50/25 VOH	900 Hiatt Rd
117-040-011	AR B6 5, RC50/50 VOH	AR B6 5, RC50/25 VOH	No address assigned
117-040-052	AR B6 5, RC50/50 SR VOH	AR B6 5, RC50/25 SR VOH	27595 Dutcher Creek Rd
117-060-041	LIA B6 20, F2 RC50/50	LIA B6 20, F2 RC50/25	No address assigned
117-060-050	DA B6 10, RC50/50 SR VOH	DA B6 10, RC50/25 SR VOH	27620 Asti Rd
117-070-022	LIA B6 20 Z, F1 F2 MR RC50/50 RC200/100 SR VOH	LIA B6 20 Z, F1 F2 MR RC50/25 RC200/100 SR VOH	No address assigned
117-070-023	LIA B6 20, F1 F2 RC50/50 RC200/100 SR VOH	LIA B6 20, F1 F2 RC50/25 RC200/100 SR VOH	No address assigned
117-080-018	RRD B6 60, RC50/50	RRD B6 60, RC50/25	25656 River Rd
117-080-027	DA B6 10, F2 RC50/50 SR VOH	DA B6 10, F2 RC50/25 SR VOH	1111 Riparian Ln, 26461 River Rd
117-080-032	RRD B6 60, RC50/50	RRD B6 60, RC50/25	25850 River Rd
117-080-034	RRD B6 60, RC50/50	RRD B6 60, RC50/25	25754 River Rd, 25750 River Rd
117-080-036	RRD B6 60, F2 RC50/50 RC200/100 VOH	RRD B6 60, F2 RC50/25 RC200/100 VOH	25510 River Rd, 25512 River Rd, 25514 River Rd, 25516 River Rd
117-080-037	RRD B6 60, F1 F2 RC50/50 RC200/100 SR VOH	RRD B6 60, F1 F2 RC50/25 RC200/100 SR VOH	25975 River Rd
117-110-014	K, RC50/25	K, RC50/50	1166 Asti Ridge Rd
117-120-013	RRD B6 240, G	RRD B6 240, G RC50/50	No address assigned
117-120-014	RRD B6 240, G	RRD B6 240, G RC50/50	No address assigned
117-120-015	RRD B6 240, G	RRD B6 240, G RC50/50	1454 Highland Ranch Rd
117-130-013	RRD B6 240, NONE	RRD B6 240, RC50/50	9701 Geysers Rd
117-250-016	RRD B6 240, RC50/50	RRD B6 240, RC50/25	No address assigned
118-010-065	LIA B6 40, RC50/50 SR	LIA B6 40, RC50/25 SR	No address assigned
118-030-002	LIA B6 40, RC50/50 SR	LIA B6 40, RC50/25 SR	26495 Asti Rd
118-030-009	LIA B6 40, RC50/50 SR	LIA B6 40, RC50/25 SR	No address assigned
118-030-010	LIA B6 40, RC50/50 SR	LIA B6 40, RC50/25 SR	No address assigned
118-030-016	LIA B6 40 Z, RC50/50 SR	LIA B6 40 Z, RC50/25 SR	100 Asti Post Office Rd, 26499 Dutcher Creek Rd
118-040-001	LIA B6 20, F1 F2 RC50/50 RC200/100 SR VOH	LIA B6 20, F1 F2 RC50/25 RC200/100 SR VOH	No address assigned
118-040-005	LIA B6 20, F2 RC50/50 RC200/100 SR VOH	LIA B6 20, F2 RC50/25 RC200/100 SR VOH	25300 Old Redwood Hwy
118-040-006	LIA B6 20, F2 RC50/50 SR VOH	LIA B6 20, F2 RC50/25 SR VOH	25200 Asti Rd, 25202 Asti Rd
118-040-016	LIA B7, F2 RC50/50 RC200/100 SR VOH	LIA B7, F2 RC50/25 RC200/100 SR VOH	No address assigned
118-040-017	RAIL, F2 RC50/50 RC200/100 SR VOH	RAIL, F2 RC50/25 RC200/100 SR VOH	No address assigned

APN	Existing Zoning	Proposed Zoning	Address
118-050-010	LIA B6 40, RC50/50 SR	LIA B6 40, RC50/25 SR	No address assigned
118-050-013	LIA B6 40 Z, RC50/50 SR VOH	LIA B6 40 Z, RC50/25 SR VOH	No address assigned
118-060-006	LIA B6 40, RC50/50 SR	LIA B6 40, RC50/25 SR	No address assigned
118-060-007	LIA B6 20 Z, LIA B7, F1 F2 RC50/50 RC200/100 SR VOH	LIA B6 20 Z, LIA B7, F1 F2 RC50/25 RC200/100 SR VOH	24400 Geyserville Ave
118-060-010	LIA B7 Z, F2 RC50/50 RC200/100 SR VOH	LIA B7 Z, F2 RC50/25 RC200/100 SR VOH	No address assigned
118-070-007	LIA B6 40 Z, RC50/50 SR VOH	LIA B6 40 Z, RC50/25 SR VOH	No address assigned
118-070-012	LIA B6 40, RC50/50 SR VOH	LIA B6 40, RC50/25 SR VOH	24625 Chianti Rd
118-070-013	LIA B6 40, RC50/50 SR VOH	LIA B6 40, RC50/25 SR VOH	No address assigned
118-090-013	LIA B6 40 Z, RC50/50 SR VOH	LIA B6 40 Z, RC50/25 SR VOH	24035 Chianti Rd
118-100-018	RRD B6 40, RC50/50 SR	RRD B6 40, RC50/25 SR	No address assigned
118-100-019	RRD B6 40, RC50/50 SR	RRD B6 40, RC50/25 SR	No address assigned
118-110-004	LIA B6 40, RRD B6 40, RC50/50 SR	LIA B6 40, RRD B6 40, RC50/25 SR	No address assigned
120-010-001	RRD B6 200, RC100/50 SR VOH	RRD B6 200, RC100/25 SR VOH	13125 Hwy 128
120-010-003	LIA B6 40 Z, RC50/50 RC100/50 SR VOH	LIA B6 40 Z, RC50/25 RC100/25 SR VOH	No address assigned
120-010-005	LEA B6 100, RC50/50 RC200/50 SR	LEA B6 100, RC200/50 SR	11660 Hwy 128, 1160 Hwy 128
120-010-006	LEA B6 100, RC50/50 RC200/50 SR	LEA B6 100, RC200/50 SR	No address assigned
120-010-021	LEA B6 100, RC50/50 RC200/50 SR	LEA B6 100, RC200/50 SR	12410 Hwy 128
120-020-005	LEA B6 80 Z, RC100/50 SR VOH	LEA B6 80 Z, RC100/25 SR VOH	14000 Hwy 128, 14750 Hwy 128, 14760 Hwy 128
120-020-008	LEA B6 100 Z, RC100/50 SR VOH	LEA B6 100 Z, RC100/25 SR VOH	No address assigned
120-020-011	LEA B6 100 Z, RC100/50 SR VOH	LEA B6 100 Z, RC100/25 SR VOH	No address assigned
120-020-013	LEA B6 100 Z, RC100/50 SR VOH	LEA B6 100 Z, RC100/25 SR VOH	No address assigned
120-030-008	LEA B6 100 Z, RC100/50 SR VOH	LEA B6 100 Z, RC100/25 SR VOH	No address assigned
120-030-009	LEA B6 100 Z, RC100/50 SR VOH	LEA B6 100 Z, RC100/25 SR VOH	15575 Hwy 128
120-040-008	LEA B7, RC100/50 SR	LEA B7, RC100/25 SR	16905 Hwy 128
120-050-008	PF, RC50/25 RC200/25	PF, RC50 RC200	No address assigned
120-060-014	LEA B6 100, RC100/50 SR	LEA B6 100, RC100/25 SR	18079 Hwy 128, 18073 Hwy 128
120-070-008	LEA B6 100 Z, RC50/50 RC100/50 SR VOH	LEA B6 100 Z, RC50/25 RC100/25 SR VOH	No address assigned
120-080-006	DA B6 20, RC100/50 RC200/50	DA B6 20, RC100/25 RC200/25	18907 Hwy 128
120-080-023	DA B6 20, RC100/50 SR	DA B6 20, RC100/25 SR	18640 Foss Hill Rd
120-080-024	DA B6 20, RC100/50 SR	DA B6 20, RC100/25 SR	No address assigned
120-090-041	LEA B6 100 Z, RC100/50 SR	LEA B6 100 Z, RC100/25 SR	18250 Hwy 128
120-090-044	LIA B7, RC100/50 SR	LIA B7, RC100/25 SR	17050 Hwy 128
120-090-047	LIA B6 80 Z, RC100/50 SR	LIA B6 80 Z, RC100/25 SR	17100 Hwy 128
120-100-001	DA B6 40, RC100/50 SR VOH	DA B6 40, RC100/25 SR VOH	11080 Franz Valley Rd
120-100-002	DA B6 40, RC50/50 RC100/50 SR VOH	DA B6 40, RC50/25 RC100/25 SR VOH	11490 Franz Valley Rd, 11492 Franz Valley Rd
120-100-006	LEA B6 100 Z, HD RC100/50 VOH	LEA B6 100 Z, HD RC100/25 VOH	17104 Spencer Ln
120-100-013	DA B6 40, RC100/50	DA B6 40, RC100/25	17050 Spencer Ln

APN	Existing Zoning	Proposed Zoning	Address
120-100-015	DA B6 40, RC50/50 SR	DA B6 40, RC50/25 SR	16670 Spencer Ln
120-110-013	LEA B6 100 Z, RC50/50 VOH	LEA B6 100 Z, RC50/25 VOH	12207 Franz Valley Rd
120-110-015	LEA B6 100 Z, HD RC100/50 SR VOH	LEA B6 100 Z, HD RC100/25 SR VOH	12001 Franz Valley Rd
120-110-017	LEA B6 80, RC50/50 SR VOH	LEA B6 80, RC50/25 SR VOH	No address assigned
120-110-018	LEA B6 100 Z, RC50/50 RC100/50 VOH	LEA B6 100 Z, RC50/25 RC100/25 VOH	15110 Hwy 128, 15100 Hwy 128
120-110-019	LEA B6 100 Z, RC100/50 VOH	LEA B6 100 Z, RC100/25 VOH	No address assigned
120-130-009	LEA B6 100, RC50/50 RC100/50 SR VOH	LEA B6 100, RC50/25 RC100/25 SR VOH	10880 Franz Valley Rd
120-130-024	LEA B6 100, RC100/50 RC200/50 SR	LEA B6 100, RC100/25 RC200/25 SR	No address assigned
120-140-044	AR B6 20, RC100/50	AR B6 20, RC100/25	No address assigned
120-140-052	AR B6 20, RC100/50 SR	AR B6 20, RC100/25 SR	No address assigned
120-140-057	AR B6 20, RC100/50 SR	AR B6 20, RC100/25 SR	8325 Franz Valley Rd
120-140-061	AR B6 20, RC100/50 SR	AR B6 20, RC100/25 SR	8191 Franz Valley Rd
120-140-064	AR B6 20, RC100/50 SR	AR B6 20, RC100/25 SR	8317 Franz Valley Rd
120-140-065	AR B6 20, RC100/50 SR	AR B6 20, RC100/25 SR	8321 Franz Valley Rd
120-140-081	AR B6 20, RC100/50 SR	AR B6 20, RC100/25 SR	8316 Franz Valley Rd, 8318 Franz Valley Rd, 8322 Franz Valley Rd
120-140-083	DA B7, RC100/50 SR	DA B7, RC100/25 SR	No address assigned
120-140-085	DA B7, RC100/50 SR	DA B7, RC100/25 SR	7750 Franz Valley Rd, 7740 Franz Valley Rd
120-140-087	AR B6 20, RC100/50	AR B6 20, RC100/25	No address assigned
120-140-094	AR B6 20, RC100/50 RC200/50	AR B6 20, RC100/25 RC200/25	4214 Sylvester Ln
120-140-097	DA B7, RC100/50 SR	DA B7, RC100/25 SR	No address assigned
120-150-018	AR B6 20, RC100/50	AR B6 20, RC100/25	8289 Franz Valley School Rd
120-150-024	DA B6 20, RC100/50	DA B6 20, RC100/25	8170 Franz Valley School Rd, 8210 Franz Valley School Rd
120-150-035	DA B6 20, RC100/50	DA B6 20, RC100/25	8394 Franz Valley School Rd
120-150-037	DA B6 20, RC100/50	DA B6 20, RC100/25	8300 Franz Valley School Rd, 8390 Franz Valley School Rd
120-150-042	AR B6 20, RC100/50	AR B6 20, RC100/25	No address assigned
120-150-043	AR B6 20, RC100/50	AR B6 20, RC100/25	No address assigned
120-150-050	DA B7, RC100/50	DA B7, RC100/25	No address assigned
120-150-052	DA B6 10, RC100/50	DA B6 10, RC100/25	8410 Franz Valley School Rd
120-160-019	DA B6 20, RC100/50	DA B6 20, RC100/25	9292 Franz Valley School Rd
120-160-028	DA B6 20, RC100/50	DA B6 20, RC100/25	8980 Franz Valley School Rd
120-200-037	RR B6 10, RC100/50	RR B6 10, RC100/25	4333 Mountain Home Ranch Rd
120-200-075	AR B7, RC200/50	AR B7, RC200/25	3860 Mountain Home Ranch Rd
120-200-080	DA B6 20, RC100/50	DA B6 20, RC100/25	4600 Mountain Home Ranch Rd, 4600 Mountain Home Ranch Rd AB, 4600 Mountain Home Ranch Rd H, 4600 Mountain Home Ranch Rd I, 4600 Mountain Home Ranch Rd J, 4600 Mountain Home Ranch Rd K, 4600 Mountain Home Ranch Rd CD

APN	Existing Zoning	Proposed Zoning	Address
120-210-024	DA B6 20, RC100/50 RC200/50 SR	DA B6 20, RC100/25 RC200/25 SR	4500 Petrified Forest Rd
120-220-001	DA B6 20, RC100/50 SR	DA B6 20, RC100/25 SR	4650 Petrified Forest Rd
120-220-027	RR B6 10, RC100/50	RR B6 10, RC100/25	5148 Sharp Rd
120-220-031	DA B7, RC100/50	DA B7, RC100/25	4770 Petrified Forest Rd
120-220-036	AR B6 15, RC100/50	AR B6 15, RC100/25	5250 Sharp Rd
120-240-031	AR B6 15, RC200/50	AR B6 15, RC200/25	5795 Sharp Rd
120-240-039	AR B6 15, RC200/50	AR B6 15, RC200/25	6200 Sharp Rd, 6100 Sharp Rd
121-010-002	TP B6 320, RC50/50	TP B6 320, RC50	No address assigned
121-010-003	TP B6 320, G MR RC50/50 RC100/50 VOH	TP B6 320, G MR RC50 RC100 VOH	No address assigned
121-010-005	TP B6 320, RC50/50	TP B6 320, RC50	No address assigned
121-010-007	TP B6 320, RC50/50	TP B6 320, RC50	No address assigned
121-010-009	TP B6 320, RC50/50	TP B6 320, RC50	No address assigned
121-010-010	TP B6 320, G RC50/50 VOH	TP B6 320, G RC50 VOH	No address assigned
121-010-011	TP B6 320, RC50/50	TP B6 320, RC50	No address assigned
121-020-001	TP B6 320, G MR RC50/50 RC100/50 VOH	TP B6 320, G MR RC50 RC100 VOH	No address assigned
121-020-002	TP B6 320, RC50/50 VOH	TP B6 320, RC50 VOH	No address assigned
121-020-003	TP B6 320, RC50/50 RC100/50 VOH	TP B6 320, RC50 RC100 VOH	No address assigned
121-020-004	TP B6 320, RC50/50	TP B6 320, RC50	No address assigned
121-030-002	TP B6 240, G RC50/50 RC100/50 VOH	TP B6 240, G RC50 RC100 VOH	No address assigned
121-030-003	TP B6 240, G RC50/50 RC100/50 VOH	TP B6 240, G RC50 RC100 VOH	No address assigned
121-040-005	TP B6 240, RC50/50	TP B6 240, RC50	No address assigned
121-040-006	TP B6 240, RC50/50	TP B6 240, RC50	No address assigned
121-040-007	TP B6 240, RC50/50 RC100/50 VOH	TP B6 240, RC50 RC100 VOH	No address assigned
121-040-008	TP B6 240, RC50/50	TP B6 240, RC50	No address assigned
121-040-009	TP B6 240, RC50/50	TP B6 240, RC50	No address assigned
121-050-002	TP B6 320, RC50/50	TP B6 320, RC50	No address assigned
121-050-007	TP B6 320, RC50/50	TP B6 320, RC50	No address assigned
121-050-008	TP B6 320, RC50/50	TP B6 320, RC50	No address assigned
121-060-001	TP B6 320, RC50/50	TP B6 320, RC50	No address assigned
121-060-005	TP B6 320, RC50/50	TP B6 320, RC50	No address assigned
121-070-002	TP B6 320, RC50/50	TP B6 320, RC50	No address assigned
121-070-004	TP B6 320, RC50/50	TP B6 320, RC50	No address assigned
121-070-006	TP B6 320, RC50/50	TP B6 320, RC50	No address assigned
121-080-001	TP B6 240, RC50/50	TP B6 240, RC50	No address assigned
121-080-002	TP B6 240, RC50/50	TP B6 240, RC50	No address assigned
121-090-001	TP B6 240, RC50/50	TP B6 240, RC50	No address assigned
121-090-011	TP B6 240, RC50/50	TP B6 240, RC50	No address assigned
121-090-014	TP B6 240, RC50/50	TP B6 240, RC50	No address assigned
121-090-015	TP B6 40, RC50/50	TP B6 40, RC50	No address assigned

APN	Existing Zoning	Proposed Zoning	Address
121-100-002	RRD B6 240, RC50/50	RRD B6 240, RC50/25	24750 Kelly Rd
121-100-005	TP B6 240, RC50/50	TP B6 240, RC50	No address assigned
121-100-012	TP B6 240, RC50/50	TP B6 240, RC50	No address assigned
121-100-016	TP B6 240, RC50/50	TP B6 240, RC50	No address assigned
121-100-017	TP B6 240, RC50/50	TP B6 240, RC50	No address assigned
121-110-002	TP B6 240, RC50/50	TP B6 240, RC50	No address assigned
121-110-010	TP B6 240, RC50/50	TP B6 240, RC50	No address assigned
121-110-011	TP B6 240, RC50/50	TP B6 240, RC50	No address assigned
121-120-002	TP B6 320, RC50/50	TP B6 320, RC50	No address assigned
121-120-005	TP B6 320, RC50/50	TP B6 320, RC50	No address assigned
121-120-006	TP B6 320, RC50/50	TP B6 320, RC50	No address assigned
121-120-007	TP B6 320, RC50/50	TP B6 320, RC50	No address assigned
121-120-008	TP B6 320, RC50/50	TP B6 320, RC50	No address assigned
121-130-002	TP B6 320, RC50/50	TP B6 320, RC50	No address assigned
121-130-003	TP B6 320, RC50/50	TP B6 320, RC50	No address assigned
121-130-004	TP B6 320, RC50/50	TP B6 320, RC50	No address assigned
121-140-001	TP B6 320, RC50/50	TP B6 320, RC50	No address assigned
121-140-002	TP B6 320, RC50/50	TP B6 320, RC50	No address assigned
121-140-003	TP B6 320, RC50/50	TP B6 320, RC50	No address assigned
121-150-001	TP B6 320, RC50/50	TP B6 320, RC50	No address assigned
121-150-002	TP B6 320, RC50/50	TP B6 320, RC50	No address assigned
121-150-004	TP B6 320, RC50/50	TP B6 320, RC50	No address assigned
121-150-006	TP B6 320, RC50/50	TP B6 320, RC50	No address assigned
121-150-007	TP B6 320, RC50/50	TP B6 320, RC50	No address assigned
121-150-008	TP B6 320, RC50/50	TP B6 320, RC50	No address assigned
121-160-002	TP B6 320, RC50/50	TP B6 320, RC50	No address assigned
121-160-004	TP B6 320, RC50/50	TP B6 320, RC50	No address assigned
121-160-005	TP B6 320, RC50/50	TP B6 320, RC50	No address assigned
121-160-006	TP B6 320, RC50/50	TP B6 320, RC50	No address assigned
121-160-007	TP B6 320, RC50/50	TP B6 320, RC50	No address assigned
121-160-008	TP B6 320, RC50/50	TP B6 320, RC50	No address assigned
121-160-009	TP B6 320, RC50/50	TP B6 320, RC50	No address assigned
121-170-003	TP B6 320, RC50/50	TP B6 320, RC50	No address assigned
121-170-006	TP B6 320, RC50/50	TP B6 320, RC50	26766 Kelly Rd
121-170-008	TP B6 320, RC50/50	TP B6 320, RC50	No address assigned
121-170-009	TP B6 320, RC50/50	TP B6 320, RC50	No address assigned
121-180-012	TP B6 240, RC50/50	TP B6 240, RC50	No address assigned
121-180-013	TP B6 240, RC50/50	TP B6 240, RC50	No address assigned
121-210-001	TP B6 240, RC50/50	TP B6 240, RC50	No address assigned

APN	Existing Zoning	Proposed Zoning	Address
121-210-002	TP B6 240, RC50/50	TP B6 240, RC50	No address assigned
121-210-004	TP B6 240, RC50/50	TP B6 240, RC50	No address assigned
121-210-012	TP B6 240, RC50/50	TP B6 240, RC50	No address assigned
121-210-013	TP B6 240, RC50/50	TP B6 240, RC50	No address assigned
121-260-004	TP B6 320, RC50/50	TP B6 320, RC50	No address assigned
121-260-005	TP B6 320, RC50/50	TP B6 320, RC50	No address assigned
121-260-007	TP B6 320, RC50/50	TP B6 320, RC50	No address assigned
121-260-008	TP B6 320, RC50/50	TP B6 320, RC50	No address assigned
121-260-009	TP B6 320, RC50/50	TP B6 320, RC50	No address assigned
121-270-014	TP B6 240, RC50/50	TP B6 240, RC50	No address assigned
121-270-020	TP B6 240, RC50/50	TP B6 240, RC50	No address assigned
121-270-028	TP B6 240, RC50/50	TP B6 240, RC50	No address assigned
121-270-029	TP B6 240, RC50/50	TP B6 240, RC50	No address assigned
122-020-004	PF CC, RC50 SR VOH	PF CC, RC100 SR VOH	No address assigned
122-020-005	RRD CC B6 160/640 (Ac/DU)/Ac MIN, RC100/50 SR	RRD CC B6 160/640 (Ac/DU)/Ac MIN, RC100/25 SR	No address assigned
122-030-008	PF CC, RC50 SR VOH	PF CC, RC100 SR VOH	42401 Hwy 1
122-030-012	PF CC, RC50	PF CC, RC100	No address assigned
122-030-020	TP CC B6 160/640 (Ac/DU)/Ac MIN, RC100/50 SR	TP CC B6 160/640 (Ac/DU)/Ac MIN, RC100 SR	No address assigned
122-040-012	TP CC B6 160/640 (Ac/DU)/Ac MIN, RC100/50 SR	TP CC B6 160/640 (Ac/DU)/Ac MIN, RC100 SR	No address assigned
122-050-016	TP CC B6 160/640 (Ac/DU)/Ac MIN, RC100/50 SR	TP CC B6 160/640 (Ac/DU)/Ac MIN, RC100 SR	No address assigned
122-050-018	RRD CC B6 160/640 (Ac/DU)/Ac MIN, RC100/50 SR	RRD CC B6 160/640 (Ac/DU)/Ac MIN, RC100/25 SR	No address assigned
122-070-001	TP B6 240, RC50/50	TP B6 240, RC50	25255 Noce Rd
122-070-003	TP B6 240, G MR RC50/50 RC100/50 VOH	TP B6 240, G MR RC50 RC100 VOH	No address assigned
122-070-004	TP B6 240, RC50/50	TP B6 240, RC50	No address assigned
122-070-006	TP B6 240, RC50/50	TP B6 240, RC50	No address assigned
122-070-007	TP B6 240, RC50/50	TP B6 240, RC50	No address assigned
122-080-004	TP B6 240, RC50/50	TP B6 240, RC50	No address assigned
122-080-039	TP B6 240, RC50/50	TP B6 240, RC50	No address assigned
122-080-044	TP B6 240, RC50/50	TP B6 240, RC50	No address assigned
122-090-001	TP B6 240, RC50/50	TP B6 240, RC50	No address assigned
122-090-003	RRD B6 40, RC50/50	RRD B6 40, RC50/25	40800 Sleepy Hollow Rd
122-130-001	RRD B6 40, RC50/50	RRD B6 40, RC50/25	36855 Annapolis Rd
122-140-004	RRD B6 40, RC50/50	RRD B6 40, RC50/25	36303 Annapolis Rd, 36305 Annapolis Rd, 35800 Annapolis Rd
122-150-004	TP B6 240, MR RC50/50	TP B6 240, MR RC50	No address assigned
122-150-005	TP B6 240, RC50/50	TP B6 240, RC50	No address assigned

APN	Existing Zoning	Proposed Zoning	Address
122-150-007	TP B6 40, RC50/50	TP B6 40, RC50	No address assigned
122-150-009	TP B6 240, RC50/50	TP B6 240, RC50	No address assigned
122-150-042	RRD B6 40, RC50/50	RRD B6 40, RC50/25	36990 Annapolis Rd
122-160-001	TP B6 240, RC50/50	TP B6 240, RC50	No address assigned
122-160-002	TP B6 240, RC50/50	TP B6 240, RC50	No address assigned
122-160-007	TP B6 240, RC50/50	TP B6 240, RC50	No address assigned
122-160-008	TP B6 240, RC50/50	TP B6 240, RC50	No address assigned
122-170-001	TP B6 240, G MR RC50/50 RC100/50 VOH	TP B6 240, G MR RC50 RC100 VOH	No address assigned
122-180-010	RRD B6 160, TP CC B6 160/640 (Ac/DU)/Ac MIN, RC100/50 SR	RRD B6 160, TP CC B6 160/640 (Ac/DU)/Ac MIN, RC100/25 SR	No address assigned
122-180-015	PC CC, RC100/25 SR	PC CC, RC100/50 SR	37405 Hwy 1
122-190-032	PC CC, RC100/25 SR	PC CC, RC100/50 SR	No address assigned
122-200-009	CT CC, SR	CT CC, F2 SR	60 Sea Walk Dr, 34800 Hwy 1
122-200-014	PC CC, SR	PC CC, F2 SR	34050 Hwy 1
122-200-027	PC CC, RC100/25 SR	PC CC, F2 RC100/50 SR	No address assigned
122-200-032	PC CC, RC100/25 SR	PC CC, RC100/50 SR	34420 Hwy 1
122-210-002	TP B6 240, G MR RC50/50	TP B6 240, G MR RC50	No address assigned
122-210-007	TP B6 240, G RC50/50	TP B6 240, G RC50	No address assigned
122-210-008	TP B6 240, RC50/50	TP B6 240, RC50	No address assigned
122-220-005	TP B6 240, RC50/50	TP B6 240, RC50	No address assigned
122-220-007	TP B6 240, RC50/50	TP B6 240, RC50	No address assigned
122-220-008	TP B6 240, RC50/50	TP B6 240, RC50	No address assigned
122-230-001	TP B6 240, G RC50/50 SR	TP B6 240, G RC50 SR	No address assigned
122-230-005	TP B6 160, G RC50/50	TP B6 160, G RC50	No address assigned
122-230-007	TP B6 240, G RC50/50 SR	TP B6 240, G RC50 SR	No address assigned
122-240-001	TP B6 160, TP CC B6 160/640 (Ac/DU)/Ac MIN, G RC100/50 SR	TP B6 160, TP CC B6 160/640 (Ac/DU)/Ac MIN, G RC100 SR	No address assigned
122-240-002	CS CC, TP B6 160, TP CC B6 160/640 (Ac/DU)/Ac MIN, G HD RC100 RC100/50 SR	CS CC, TP B6 160, TP CC B6 160/640 (Ac/DU)/Ac MIN, G HD RC100 SR	32025 Hwy 1, 32039 Hwy 1
122-250-001	LEA CC B6 160/640 (Ac/DU)/Ac MIN Z, RC100/50 SR	LEA CC B6 160/640 (Ac/DU)/Ac MIN Z, F2 RC100/25 SR	No address assigned
122-250-005	LEA CC B6 160/640 (Ac/DU)/Ac MIN, RC100/25 SR	LEA CC B6 160/640 (Ac/DU)/Ac MIN, F2 RC100/25 SR	32450 Hwy 1
122-250-006	LEA CC B6 160/640 (Ac/DU)/Ac MIN, RC100/25 SR	LEA CC B6 160/640 (Ac/DU)/Ac MIN, F2 RC100/25 SR	No address assigned
122-260-003	CS CC, LEA CC B6 160/640 (Ac/DU)/Ac MIN Z, HD RC100/50 SR	CS CC, LEA CC B6 160/640 (Ac/DU)/Ac MIN Z, F2 HD RC100/25 SR	31000 Hwy 1
122-260-004	CS CC, LEA CC B6 160/640 (Ac/DU)/Ac MIN Z, HD RC100 SR	CS CC, LEA CC B6 160/640 (Ac/DU)/Ac MIN Z, HD RC100/25 SR	32000 Hwy 1
122-260-005	CS CC, TP CC B6 160/640 (Ac/DU)/Ac MIN, HD RC50 RC100 SR	CS CC, TP CC B6 160/640 (Ac/DU)/Ac MIN, HD RC100 SR	No address assigned
122-270-001	TP B6 240, TP CC B6 160/640 (Ac/DU)/Ac MIN, G RC100/50 SR	TP B6 240, TP CC B6 160/640 (Ac/DU)/Ac MIN, G RC100 SR	No address assigned

APN	Existing Zoning	Proposed Zoning	Address
122-270-002	CS CC, TP B6 240, TP CC B6 160/640 (Ac/DU)/Ac MIN Z, G HD RC100 RC100/50 SR	CS CC, TP B6 240, TP CC B6 160/640 (Ac/DU)/Ac MIN Z, G HD RC100 SR	No address assigned
122-270-004	TP B6 160, TP CC B6 160/640 (Ac/DU)/Ac MIN, G RC100/50 SR	TP B6 160, TP CC B6 160/640 (Ac/DU)/Ac MIN, G RC100 SR	No address assigned
122-270-006	TP B6 160, TP B6 160/640 (Ac/DU)/Ac MIN, G RC50/50 SR	TP B6 160, TP B6 160/640 (Ac/DU)/Ac MIN, G RC50 SR	No address assigned
122-270-010	TP B6 160/640 (Ac/DU)/Ac MIN Z, TP B6 240, G RC50/50 SR	TP B6 160/640 (Ac/DU)/Ac MIN Z, TP B6 240, G RC50 SR	No address assigned
122-280-003	LEA CC B6 160/640 (Ac/DU)/Ac MIN, G RC100/50 SR	LEA CC B6 160/640 (Ac/DU)/Ac MIN, F2 G RC100/25 SR	No address assigned
122-280-004	LEA CC B6 160/640 (Ac/DU)/Ac MIN, RC100/50 SR	LEA CC B6 160/640 (Ac/DU)/Ac MIN, F2 RC100/25 SR	No address assigned
122-280-006	TP CC B6 160/640 (Ac/DU)/Ac MIN, RC100/50 SR	TP CC B6 160/640 (Ac/DU)/Ac MIN, RC100 SR	No address assigned
122-290-001	RRD CC B6 160/640 (Ac/DU)/Ac MIN, G RC50/50 RC100/50 SR	RRD CC B6 160/640 (Ac/DU)/Ac MIN, F2 G RC100/25 SR	29000 Hwy 1
122-290-002	TP CC B6 160/640 (Ac/DU)/Ac MIN, G RC100/50 SR	TP CC B6 160/640 (Ac/DU)/Ac MIN, G RC100 SR	29601 Hwy 1
122-300-011	TP CC B6 160/640 (Ac/DU)/Ac MIN, RC100/50 SR	TP CC B6 160/640 (Ac/DU)/Ac MIN, RC100 SR	No address assigned
122-310-001	PC CC, RC100/25	PC CC, F2 RC100/25	No address assigned
122-320-001	PC CC, NONE	PC CC, F2	No address assigned
122-350-003	PC CC, RC100/25	PC CC, RC100/50	241 Moonraker Rd
122-350-004	PC CC, RC100/25	PC CC, RC100/50	249 Moonraker Rd
122-360-001	PC CC, NONE	PC CC, F2	57 Galleons Reach
122-360-009	PC CC, NONE	PC CC, F2	No address assigned
122-380-025	PC CC, RC100/25	PC CC, F2 RC100/25	No address assigned
122-390-014	PC CC, RC100/25 SR	PC CC, RC100/50 SR	No address assigned
122-390-015	PC CC, RC100/25 SR	PC CC, RC100/50 SR	35303 Spyglass Ln
122-390-016	PC CC, RC100/25	PC CC, RC100/50	35295 Spyglass Ln
122-390-017	PC CC, RC100/25	PC CC, RC100/50	No address assigned
122-390-018	PC CC, RC100/25	PC CC, RC100/50	No address assigned
122-390-023	PC CC, RC100/25	PC CC, RC100/50	No address assigned
122-390-024	PC CC, RC100/25 SR	PC CC, RC100/50 SR	No address assigned
122-390-025	PC CC, RC100/25 SR	PC CC, RC100/50 SR	No address assigned
122-410-001	PC CC, NONE	PC CC, F2	No address assigned
122-440-001	PC CC, RC100/25	PC CC, RC100/50	No address assigned
122-440-002	PC CC, RC100/25	PC CC, RC100/50	No address assigned
122-440-005	PC CC, RC100/25	PC CC, RC100/50	No address assigned
122-440-006	PC CC, RC100/25	PC CC, RC100/50	No address assigned
122-440-007	PC CC, RC100/25	PC CC, RC100/50	304 Moonraker Rd
122-440-008	PC CC, RC100/25	PC CC, RC100/50	310 Moonraker Rd
122-440-009	PC CC, RC100/25	PC CC, RC100/50	No address assigned

APN	Existing Zoning	Proposed Zoning	Address
122-440-010	PC CC, RC100/25	PC CC, RC100/50	326 Moonraker Rd
122-440-011	PC CC, RC100/25	PC CC, RC100/50	No address assigned
122-440-012	PC CC, RC100/25	PC CC, RC100/50	346 Moonraker Rd
122-440-014	PC CC, RC100/25	PC CC, RC100/50	360 Moonraker Rd
122-450-001	PC CC, NONE	PC CC, F2	No address assigned
122-470-019	PC CC, NONE	PC CC, F2	No address assigned
122-490-001	PC CC, SR	PC CC, F2 SR	33755 Yardarm Dr
122-490-002	PC CC, RC100/25 SR	PC CC, F2 RC100/50 SR	33747 Yardarm Dr
122-490-003	PC CC, RC100/25 SR	PC CC, F2 RC100/50 SR	33741 Yardarm Dr
122-490-004	PC CC, RC100/25 SR	PC CC, F2 RC100/50 SR	33733 Yardarm Dr
122-490-011	PC CC, RC100/25 SR	PC CC, F2 RC100/25 SR	No address assigned
122-490-012	PC CC, RC100/25 SR	PC CC, F2 RC100/50 SR	No address assigned
122-500-003	PC CC, SR	PC CC, F2 SR	33655 Yardarm Dr
122-500-004	PC CC, SR	PC CC, F2 SR	33663 Yardarm Dr
122-500-005	PC CC, SR	PC CC, F2 SR	33671 Yardarm Dr
122-500-006	PC CC, SR	PC CC, F2 SR	33677 Yardarm Dr
122-500-010	PC CC, SR	PC CC, F2 SR	33701 Yardarm Dr
122-500-011	PC CC, SR	PC CC, F2 SR	33693 Yardarm Dr
122-500-012	PC CC, SR	PC CC, F2 SR	33685 Yardarm Dr
122-510-001	PF CC, RC50 SR VOH	PF CC, F2 RC100 SR VOH	42450 Hwy 1
123-010-040	RRD B6 240, RC50/50	RRD B6 240, RC50/25	25717 Soda Springs Rd, 25650 Soda Springs Rd, 25703 Soda Springs Rd, 25706 Soda Springs Rd, 25709 Soda Springs Rd, 25710 Soda Springs Rd, 25712 Soda Springs Rd, 25713 Soda Springs Rd, 25715 Soda Springs Rd, 25800 Soda Springs Rd
123-040-008	TP B6 240, RC50/50	TP B6 240, RC50	No address assigned
123-040-030	RRD B6 40, RC50/50	RRD B6 40, RC50/25	No address assigned
123-040-032	RRD B6 40, RC50/50	RRD B6 40, RC50/25	No address assigned
123-050-002	TP B6 240, RC50/50	TP B6 240, RC50	No address assigned
123-050-004	TP B6 240, RC50/50	TP B6 240, RC50	33201 Annapolis Rd
123-050-006	TP B6 240, RC50/50	TP B6 240, RC50	No address assigned
123-060-008	LC, RRD B6 40, RC50/50	LC, RRD B6 40, RC50/25	32555 Annapolis Rd
123-060-009	LC, RRD B6 40, RC50	LC, RRD B6 40, RC50/50	No address assigned
123-060-032	RRD B6 40, RC50/50	RRD B6 40, RC50/25	32101 Annapolis Rd
123-090-001	TP B6 240, RC50/50	TP B6 240, RC50	No address assigned
123-090-004	TP B6 240, RC50/50	TP B6 240, RC50	No address assigned
123-090-007	TP B6 240, RC50/50	TP B6 240, RC50	No address assigned
123-100-001	TP B6 240, RC50/50	TP B6 240, RC50	No address assigned
123-100-012	RRD B6 240, RC50/50	RRD B6 240, NONE	No address assigned

APN	Existing Zoning	Proposed Zoning	Address
123-110-003	TP B6 240, RC50/50 SR	TP B6 240, RC50 SR	No address assigned
123-110-006	TP B6 240, RC50/50 SR	TP B6 240, RC50 SR	No address assigned
123-120-001	TP B6 240, RC50/50 SR	TP B6 240, RC50 SR	No address assigned
123-120-004	TP B6 240, RC50/50 SR	TP B6 240, RC50 SR	27801 Stewarts Point Skaggs Springs Rd
123-120-010	TP B6 240, RC50/50 SR	TP B6 240, RC50 SR	27801 Stewarts Point Skaggs Springs Rd
123-120-011	TP B6 240, RC50/50 SR	TP B6 240, RC50 SR	27801 Stewarts Point Skaggs Springs Rd
123-120-014	TP B6 240, RC50/50 SR	TP B6 240, RC50 SR	No address assigned
123-130-003	TP B6 240, RC50/50 SR	TP B6 240, RC50 SR	No address assigned
123-130-004	TP B6 240, RC50/50	TP B6 240, RC50	No address assigned
123-140-001	TP B6 240, RC50/50	TP B6 240, RC50	29561 Stewarts Point Skaggs Springs Rd
123-150-003	TP B6 240, RC50/50	TP B6 240, RC50	No address assigned
123-150-005	TP B6 240, RC50/50	TP B6 240, RC50	No address assigned
123-160-002	TP B6 240, RC50/50 SR	TP B6 240, RC50 SR	No address assigned
123-160-006	TP B6 240, RC50/50	TP B6 240, RC50	No address assigned
123-160-010	TP B6 240, RC50/50 SR	TP B6 240, RC50 SR	No address assigned
123-170-001	TP B6 240, G RC50/50	TP B6 240, G RC50	No address assigned
123-170-007	TP B6 240, RC50/50	TP B6 240, RC50	36909 Tin Barn Rd
123-170-011	TP B6 240, RC50/50	TP B6 240, RC50	No address assigned
123-170-014	TP B6 240, RC50/50	TP B6 240, RC50	No address assigned
123-170-015	RRD B7, RC50/50	RRD B7, RC50/25	No address assigned
123-180-004	TP B6 240, RC50/50	TP B6 240, RC50	No address assigned
123-180-005	TP B6 240, RC50/50	TP B6 240, RC50	No address assigned
123-250-009	RRD B6 320, BH	RRD B6 320, BH RC50/50	No address assigned
123-250-010	RRD B6 320, BH	RRD B6 320, BH RC50/50	No address assigned
123-250-011	RRD B6 320, BH	RRD B6 320, BH RC50/50	No address assigned
126-011-048	AR B7, VOH	AR B7, SR VOH	634 Napa Rd
126-021-068	AR B6 5, F1 RC100/50 VOH	AR B6 5, F1 RC100/25 VOH	1761 Denmark St, 20328 Wolf Meadow Ln
126-021-070	AR B6 5, F1 RC100/50 VOH	AR B6 5, F1 RC100/25 VOH	20354 Wolf Meadow Ln, 20352 Wolf Meadow Ln
126-021-071	AR B6 5, F1 RC100/50 VOH	AR B6 5, F1 RC100/25 VOH	20376 Wolf Meadow Ln, 20378 Wolf Meadow Ln
126-042-022	AR B6 5, F1 F2 RC100/50 VOH	AR B6 5, F1 F2 RC100/25 VOH	20760 Hyde Rd
126-042-023	AR B6 5, F1 F2 RC100/50 VOH	AR B6 5, F1 F2 RC100/25 VOH	20750 Hyde Rd
126-052-026	AR B7, RC100/50 VOH	AR B7, RC100/25 VOH	1851 Hyde-burndale Rd
126-052-030	AR B6 5, RC100/50 VOH	AR B6 5, RC100/25 VOH	21260 Hyde Rd, 1851 Hyde-burndale Rd
126-053-004	AR B6 5, F1 RC100/50 VOH	AR B6 5, F1 RC100/25 VOH	21229 Hyde Rd

APN	Existing Zoning	Proposed Zoning	Address
126-053-005	AR B6 5, F1 RC100/50 VOH	AR B6 5, F1 RC100/25 VOH	21235 Hyde Rd
126-053-006	AR B6 5, F1 RC100/50 VOH	AR B6 5, F1 RC100/25 VOH	21249 Hyde Rd
126-061-053	AR B6 5, VOH	AR B6 5, RC100/25 VOH	20910 Burndale Rd
126-061-054	AR B6 5, VOH	AR B6 5, RC100/25 VOH	20930 Burndale Rd
126-071-020	AR B6 5, F1 F2 RC100/50 VOH	AR B6 5, F1 F2 RC100/25 VOH	21533 Hyde Rd
126-073-015	AR B6 5, RC100/50 VOH	AR B6 5, RC100/25 VOH	21195 Peary Ave
126-073-032	AR B6 5, RC100/50 VOH	AR B6 5, RC100/25 VOH	21700 Pearson Ave
126-073-034	AR B6 5, RC100/50 VOH	AR B6 5, RC100/25 VOH	21857 Burndale Rd
126-073-035	AR B6 5, RC100/50 VOH	AR B6 5, RC100/25 VOH	21782 Pearson Ave
126-073-042	AR B6 5, RC100/50 VOH	AR B6 5, RC100/25 VOH	21175 Peary Ave
126-073-043	AR B6 5, RC100/50 VOH	AR B6 5, RC100/25 VOH	21177 Peary Ave
126-082-005	DA B6 10, RC100/50 VOH	DA B6 10, RC100/25 VOH	21841 Burndale Rd
126-092-001	DA B6 10, RC50/50 VOH	DA B6 10, RC50/25 VOH	21700 Herschel Rd
126-092-008	DA B6 10, RC100/50 VOH	DA B6 10, RC100/25 VOH	No address assigned
126-092-010	DA B6 10, RC100/50 VOH	DA B6 10, RC100/25 VOH	21755 Burndale Rd
126-101-017	LIA B6 60 Z, F1 LG/MTN RC50/50 RC100/50 SR VOH	LIA B6 60 Z, F1 LG/MTN RC50/25 RC100/25 SR VOH	2006 Denmark St, 2012 Denmark St, 2018 Denmark St, 2000 Denmark St
126-101-025	LIA B6 60 Z, LG/MTN RC50/50 SR	LIA B6 60 Z, LG/MTN RC50/25 SR	No address assigned
126-101-032	LIA B6 60 Z, LG/MTN RC50/50 RC100/50 SR VOH	LIA B6 60 Z, LG/MTN RC50/25 RC100/25 SR VOH	2800 Napa Rd, 2630 Napa Rd, 2720 Napa Rd
126-101-037	LIA B6 60 Z, LG/MTN RC50/50 SR VOH	LIA B6 60 Z, LG/MTN RC50/25 SR VOH	3480 Napa Rd
126-101-045	LIA B6 60 Z, LG/MTN SR VOH	LIA B6 60 Z, LG/MTN RC100/50 SR VOH	3554 Napa Rd, 3550 Napa Rd
126-101-046	LIA B6 60 Z, LG/MTN SR VOH	LIA B6 60 Z, LG/MTN RC50/25 RC100/25 SR VOH	No address assigned
126-101-047	LIA B6 60 Z, LG/MTN SR	LIA B6 60 Z, LG/MTN RC50/50 SR	No address assigned
126-102-017	LIA B6 60 Z, LG/MTN RC50/50 SR VOH	LIA B6 60 Z, LG/MTN RC50/25 SR VOH	3205 Napa Rd, 3201 Napa Rd
126-111-007	LIA B6 60, LG/MTN RC50/50 RC100/50 SR VOH	LIA B6 60, LG/MTN RC50/25 RC100/25 SR VOH	3555 Napa Rd
126-111-008	LIA B6 60, LG/MTN RC100/50 SR	LIA B6 60, LG/MTN RC100/25 SR	3701 Napa Rd
126-121-001	LEA B6 60 Z, LG/MTN RC50/50 SR VOH	LEA B6 60 Z, LG/MTN RC50/25 SR VOH	No address assigned
126-121-011	LIA B6 60 Z, F2 RC50/50 VOH	LIA B6 60 Z, F2 RC50/25 VOH	No address assigned
126-121-017	LIA B6 60 Z, RC50/50 VOH	LIA B6 60 Z, RC50/25 VOH	26885 Ramal Rd
126-121-029	LIA B6 60 Z, LG/MTN RC50/50 SR VOH	LIA B6 60 Z, LG/MTN RC50/25 SR VOH	No address assigned
126-121-030	LIA B6 60, LG/MTN RC50/50 SR VOH	LIA B6 60, LG/MTN RC50/25 SR VOH	No address assigned
126-121-032	LIA B6 60 Z, LG/MTN RC50/50 SR VOH	LIA B6 60 Z, LG/MTN RC50/25 SR VOH	No address assigned
126-121-033	LIA B6 60 Z, LG/MTN RC50/50 SR VOH	LIA B6 60 Z, LG/MTN RC50/25 SR VOH	No address assigned
126-121-038	LIA B6 60, LG/MTN RC50/50 SR VOH	LIA B6 60, LG/MTN RC50/25 SR VOH	No address assigned
126-121-039	LIA B6 60 Z, LG/MTN RC50/50 SR VOH	LIA B6 60 Z, LG/MTN RC50/25 SR VOH	No address assigned
126-121-040	LIA B6 60, LG/MTN RC50/50 SR VOH	LIA B6 60, LG/MTN RC50/25 SR VOH	No address assigned
126-121-043	LEA B6 60 Z, LG/MTN RC50/50 SR VOH	LEA B6 60 Z, LG/MTN RC50/25 SR VOH	No address assigned

APN	Existing Zoning	Proposed Zoning	Address
126-121-051	LIA B6 60 Z, LG/MTN RC50/50 SR VOH	LIA B6 60 Z, LG/MTN RC50/25 SR VOH	27000 Ramal Rd, 26340 Ramal Rd, 26360 Ramal Rd
126-121-052	LEA B6 60 Z, LG/MTN RC50/50 SR VOH	LEA B6 60 Z, LG/MTN RC50/25 SR VOH	No address assigned
126-121-053	LEA B6 60 Z, LG/MTN RC50/50 SR VOH	LEA B6 60 Z, LG/MTN RC50/25 SR VOH	No address assigned
126-121-054	LEA B6 60 Z, LG/MTN RC50/50 SR VOH	LEA B6 60 Z, LG/MTN RC50/25 SR VOH	No address assigned
126-121-059	LEA B6 60 Z, LG/MTN RC50/50 SR VOH	LEA B6 60 Z, LG/MTN RC50/25 SR VOH	No address assigned
126-140-006	AR B6 5, F1 RC100/50 VOH	AR B6 5, F1 RC100/25 VOH	2001 Denmark St
126-150-011	AR B6 5, F1 RC100/50 VOH	AR B6 5, F1 RC100/25 VOH	1590 Napa Rd
127-011-010	RRD B6 100, LG/MTN RC50/50 SR	RRD B6 100, LG/MTN RC50/25 SR	16250 Norrbom Rd
127-011-031	RRD B6 100, LG/MTN RC50/50 SR	RRD B6 100, LG/MTN SR	16400 Gehricke Rd
127-022-098	LIA B6 40, RRD B6 40, LG/MTN SR	LIA B6 40, RRD B6 40, LG/MTN RC100/50 SR	No address assigned
127-051-012	AR B6 15, LG/MTN RC100/50 SR VOH	AR B6 15, LG/MTN RC100/25 SR VOH	18450 Gehricke Rd
127-051-049	AR B7 Z, F1 RC100/50 SR VOH	AR B7 Z, F1 RC100/25 SR VOH	19080 Gehricke Rd
127-061-006	RRD B6 100, LG/MTN RC100/50 SR	RRD B6 100, LG/MTN RC100/25 SR	No address assigned
127-061-008	RRD B6 100, LG/MTN RC100/50 SR	RRD B6 100, LG/MTN RC100/25 SR	4050 Lovall Valley Rd, 4050 Lovall Valley Loop Rd
127-061-053	RRD B6 100, LG/MTN RC100/50 SR	RRD B6 100, LG/MTN RC50/50 RC100/50 SR	3640 Lovall Valley Rd, 3642 Lovall Valley Rd
127-061-054	RRD B6 100, LG/MTN RC100/50 SR	RRD B6 100, LG/MTN RC50/50 RC100/50 SR	3636 Lovall Valley Rd, 3638 Lovall Valley Rd
127-061-059	RRD B6 100, LG/MTN SR	RRD B6 100, LG/MTN RC100/50 SR	19688 Admiral Cooke Ln
127-072-011	RR B6 3, F2 RC50/50	RR B6 3, F2 RC50/25	No address assigned
127-072-013	RR B6 3, F2 RC50/50	RR B6 3, F2 RC50/25	18671 Lomita Ave
127-072-014	RR B6 3, F2 LG/MTN RC50/50 SR	RR B6 3, F2 RC50/25 SR	No address assigned
127-073-046	RR B6 20, F2 LG/MTN RC50/50 SR	RR B6 20, F2 LG/MTN RC50/25 SR	18580 Lomita Ave
127-073-047	RR B6 20, F2 LG/MTN RC50/50 SR	RR B6 20, F2 LG/MTN RC50/25 SR	18644 Lomita Ave
127-111-079	RR B6 2, RC100/50 VOH	RR B6 2, RC100/25 VOH	1100 Castle Rd
127-111-082	RR B6 2, RC100/50 VOH	RR B6 2, RC100/25 VOH	1140 Castle Rd
127-111-087	RRD B6 40 Z, LG/MTN RC100/50 SR VOH	RRD B6 40 Z, LG/MTN RC100/25 SR VOH	1650 Castle Rd
127-111-088	RRD B6 40 Z, RC100/50 VOH	RRD B6 40 Z, RC100/25 VOH	1580 Castle Rd
127-111-100	RR B6 2, VOH	RR B6 2, RC100/25 VOH	1206 Castle Rd, 1204 Castle Rd
127-111-101	RR B6 2, VOH	RR B6 2, RC100/25 VOH	No address assigned
127-111-103	AR B6 2, VOH	AR B6 2, RC100/25 VOH	1590 N Castle Rd
127-122-017	RRD B6 40, LG/MTN RC50/50 RC100/50 SR	RRD B6 40, LG/MTN RC50/25 RC100/25 SR	3203 Wood Valley Rd, 3201 Wood Valley Rd
127-122-020	RRD B6 40, LG/MTN RC50/50 SR	RRD B6 40, LG/MTN RC50/25 SR	3525 Wood Valley Rd, 3485 Wood Valley Rd
127-122-028	RRD B6 40, LG/MTN RC50/50 SR	RRD B6 40, LG/MTN RC50/25 SR	3395 Wood Valley Rd
127-122-039	RRD B6 40, LG/MTN RC50/50 SR	RRD B6 40, LG/MTN RC50/25 SR	3725 Wood Valley Rd
127-122-040	RRD B6 40, LG/MTN RC100/50 SR	RRD B6 40, LG/MTN RC100/25 SR	2925 Wood Valley Rd
127-122-049	RRD B6 40, LG/MTN RC100/50 SR	RRD B6 40, LG/MTN RC100/25 SR	3220 Wood Valley Rd

APN	Existing Zoning	Proposed Zoning	Address
127-122-053	RRD B6 40, LG/MTN RC100/50 SR	RRD B6 40, LG/MTN RC100/25 SR	3100 Wood Valley Rd
127-122-060	RRD B6 40, LG/MTN RC50/50 SR	RRD B6 40, LG/MTN RC50/25 SR	3303 Wood Valley Rd
127-122-061	RRD B6 40, LG/MTN RC50/50 SR	RRD B6 40, LG/MTN RC50/25 SR	No address assigned
127-122-069	RRD B6 40, LG/MTN RC50/50 SR	RRD B6 40, LG/MTN RC50/25 SR	3575 Wood Valley Rd
127-122-074	RRD B6 40, LG/MTN RC50/50 RC100/50 SR	RRD B6 40, LG/MTN RC50/25 RC100/25 SR	3075 Lovall Valley Rd
127-141-014	PF, SR VOH	PF, RC50 SR VOH	100 Verano Ave
127-171-003	AR B6 2, F1 RC100/50 VOH	AR B6 2, F1 RC100/25 VOH	821 Lovall Valley Rd
127-171-010	RR B6 2, F1 RC100/50 VOH	RR B6 2, F1 RC100/25 VOH	923 Lovall Valley Rd, 945 Lovall Valley Rd
127-181-043	RR B6 2, RC100/50 VOH	RR B6 2, RC100/25 VOH	1133 Castle Rd
127-191-063	RR B6 2, RC100/50 VOH X	RR B6 2, RC100/25 VOH X	19100 Old Winery Rd
127-191-067	RR B6 2, RC100/50 VOH X	RR B6 2, RC100/25 VOH X	19174 Old Winery Rd, 19170 Old Winery Rd
127-192-007	RRD B6 40, LG/MTN RC50/50 RC100/50 SR	RRD B6 40, LG/MTN RC50/25 RC100/25 SR	1860 Thornsberry Rd, 1862 Thornsberry Rd
127-192-026	RRD B6 40, RC100/50	RRD B6 40, RC100/25	1890 Thornsberry Rd
127-192-042	RRD B6 40, RC100/50	RRD B6 40, RC100/25	1896 Thornsberry Rd
127-231-004	AR B6 2, F1 RC100/50 VOH	AR B6 2, F1 RC100/25 VOH	700 E Napa St, 680 E Napa St
127-251-009	RR B6 2, F1 F2 RC100/25 VOH X	RR B6 2, F1 F2 RC50/25 RC100/25 VOH X	1347 Cherry Lane Ct
127-302-003	M3, F1 F2 RC50/25 VOH	M3, F1 F2 RC50/25 RC100/25 VOH	19558 8th St E, 19500 8th St E, 19556 8th St E, 19566 8th St E
127-302-025	M3, F1 F2 RC50/25 VOH	M3, F1 F2 RC50/25 RC100/25 VOH	19676 8th St E 101, 19676 8th St E 102, 19676 8th St E 103, 19676 8th St E 104, 19676 8th St E 105, 19676 8th St E 106, 19676 8th St E, 19646 8th St E, 19648 8th St E, 19650 8th St E
127-312-011	RR B6 2, F1 RC100/25 VOH X	RR B6 2, F1 RC50/25 RC100/25 VOH X	No address assigned
127-312-013	RR B6 2, F1 F2 RC100/25 VOH X	RR B6 2, F1 F2 RC50/25 RC100/25 VOH X	1383 E Napa St
127-312-015	RR B6 2, F1 RC100/25 VOH X	RR B6 2, F1 RC50/25 RC100/25 VOH X	1475 E Napa St
127-312-017	RR B6 2, F1 RC100/25 VOH X	RR B6 2, F1 RC50/25 RC100/25 VOH X	1439 E Napa St
127-312-059	AR B6 1.5, F1 F2 RC100/25 VOH	AR B6 1.5, F1 F2 RC50/25 RC100/25 VOH	1549 E Napa St
127-312-062	RR B6 2, F1 F2 RC100/25 VOH X	RR B6 2, F1 F2 RC50/25 RC100/25 VOH X	No address assigned
127-312-068	AR B6 1.5, F1 F2 RC100/25 VOH	AR B6 1.5, F1 F2 RC50/25 RC100/25 VOH	1551 E Napa St
127-321-016	LIA B6 60, RC100/50 VOH	LIA B6 60, RC100/25 VOH	2000 E Napa St, 2010 E Napa St, 2020 E Napa St, 1990 E Napa St, 1996 E Napa St
127-331-013	AR B6 2, RC100/50 VOH	AR B6 2, RC100/25 VOH	2123 Thornsberry Rd
127-450-001	LIA B6 100, LG/MTN RC100/50 SR	LIA B6 100, LG/MTN RC100/25 SR	18432 Gehricke Rd
127-450-002	LIA B6 100, LG/MTN RC100/50 SR	LIA B6 100, LG/MTN RC100/25 SR	18440 Gehricke Rd
127-450-006	LIA B6 100 Z, LG/MTN RC100/50 SR	LIA B6 100 Z, LG/MTN RC100/25 SR	No address assigned
127-480-001	AR B6 2, RC100/50	AR B6 2, RC100/25	2035 Thornsberry Rd
127-480-011	RR B6 2, RC100/50 VOH X	RR B6 2, RC100/25 VOH X	19362 Lovall Valley Ct

APN	Existing Zoning	Proposed Zoning	Address
127-480-020	AR B6 2, RC100/50	AR B6 2, RC100/25	No address assigned
127-480-023	AR B6 2, RC100/50 VOH	AR B6 2, RC100/25 VOH	1882 E Napa St
127-540-036	AR B6 15, AR B6 2, LG/MTN SR VOH	AR B6 15, AR B6 2, LG/MTN RC100/50 SR VOH	18498 Half Moon St
127-680-002	AR B6 15, LG/MTN RC100/50 SR VOH	AR B6 15, LG/MTN RC100/25 SR VOH	18900 7th St E
127-750-002	RRD B6 40, HD LG/MTN RC100/50 SR VOH	RRD B6 40, HD LG/MTN RC100/25 SR VOH	18000 Old Winery Rd, 18000 Old Winery Rd 2, 18000 Old Winery Rd 1
127-750-005	LIA B6 40, RC100/50 VOH	LIA B6 40, RC100/25 VOH	19020 Old Winery Rd
128-011-006	LIA B6 40 Z, F2 HD RC50/50 RC100/50 SR VOH	LIA B6 40 Z, F2 HD RC50/25 RC100/50 SR VOH	601 Leveroni Rd
128-013-002	LIA B6 20 Z, F2 RC100/50 SR VOH	LIA B6 20 Z, F2 RC100/25 SR VOH	No address assigned
128-051-022	AR B6 5, F1 F2 RC100/25 VOH	AR B6 5, F1 F2 RC50/25 RC100/25 VOH	19770 8th St E
128-051-035	AR B6 5, F1 F2 RC100/25 SR VOH	AR B6 5, F1 F2 RC100/25 VOH	794 Quail Run Way, 796 Quail Run Way, 1394 E Macarthur St, 1396 E Macarthur St
128-051-036	AR B6 5, F1 F2 RC100/25 SR VOH	AR B6 5, F1 F2 RC50/25 RC100/25 VOH	747 Quail Run Way, 1388 E Macarthur St
128-121-028	LIA B6 60 Z, F1 RC100/50 VOH	LIA B6 60 Z, F1 RC100/25 VOH	1750 Denmark St
128-301-002	LIA B6 40 Z, F2 RC50/50 RC100/50 SR VOH	LIA B6 40 Z, F2 RC50/25 RC100/50 SR VOH	725 Leveroni Rd, 721 Leveroni Rd
128-301-007	LIA B6 20 Z, F2 RC50/50 RC100/50 SR VOH	LIA B6 20 Z, F2 RC50/25 RC100/50 SR VOH	590 Harris Rd
128-301-009	LIA B6 20 Z, F2 RC50/50 RC100/50 SR VOH	LIA B6 20 Z, F2 RC50/25 RC100/50 SR VOH	570 Harris Rd
128-301-013	LIA B6 20 Z, F2 RC50/50 RC100/50 SR VOH	LIA B6 20 Z, F2 RC50/25 RC100/50 SR VOH	No address assigned
128-301-014	LIA B6 20 Z, F2 RC50/50 RC100/50 SR VOH	LIA B6 20 Z, F2 RC50/25 RC100/50 SR VOH	560 Harris Rd
128-301-026	LIA B6 20 Z, F2 RC50/50 RC100/50 SR VOH	LIA B6 20 Z, F2 RC50/25 RC100/50 SR VOH	850 Watmaugh Rd
128-301-027	LIA B6 20, F2 RC50/50 SR VOH	LIA B6 20, F2 RC50/25 SR VOH	701 Leveroni Rd, 555 Harris Rd
128-321-020	RR B6 3, F1 RC100/50 SR VOH	RR B6 3, F1 RC100/25 SR VOH	225 Napa Rd
128-321-021	RR B6 3, F1 RC100/50 SR VOH	RR B6 3, F1 RC100/25 SR VOH	201 Napa Rd, 203 Napa Rd
128-321-022	RR B6 3, F1 RC100/50 SR VOH	RR B6 3, F1 RC100/25 SR VOH	245 Napa Rd
128-321-023	RR B6 3, F1 RC100/50 SR VOH	RR B6 3, F1 RC100/25 SR VOH	273 Napa Rd
128-321-037	RR B6 3, F1 RC100/50 VOH	RR B6 3, F1 RC100/25 VOH	270 Fisher Ln
128-321-038	RR B6 3, F1 RC100/50 VOH	RR B6 3, F1 RC100/25 VOH	260 Fisher Ln
128-322-001	RR B6 3, F1 RC100/50 VOH	RR B6 3, F1 RC100/25 VOH	200 Fisher Ln
128-322-003	RR B6 3, F1 F2 RC100/50 VOH	RR B6 3, F1 F2 RC100/25 VOH	220 Specht Rd
128-322-005	RR B6 2.5, RC100/50 VOH	RR B6 2.5, RC100/25 VOH	140 Specht Rd
128-322-020	RR B6 3, F1 RC100/50 VOH	RR B6 3, F1 RC100/25 VOH	200 Fisher Ln
128-331-006	AR B6 5, F1 RC100/50 VOH	AR B6 5, F1 RC100/25 VOH	20665 Pueblo Rd
128-331-008	AR B6 5, F1 RC100/50 VOH	AR B6 5, F1 RC100/25 VOH	20685 Pueblo Rd
128-331-009	AR B6 5, F1 RC100/50 VOH	AR B6 5, F1 RC100/25 VOH	20695 Pueblo Rd, 20695 Pueblo Ave
128-341-024	AR B6 5, F2 RC100/50 VOH	AR B6 5, F2 RC100/25 VOH	20997 Broadway, 20997 Broadway 2, 21001 Broadway
128-341-025	AR B6 5, F2 RC100/50 VOH	AR B6 5, F2 RC100/25 VOH	20995 Broadway
128-341-026	DA B6 10, F2 RC100/25 SR VOH	DA B6 10, F2 RC100/50 SR VOH	230 Watmaugh Rd
128-351-001	RR B6 5, F1 F2 RC100/50 VOH	RR B6 5, F1 F2 RC100/25 VOH	No address assigned

APN	Existing Zoning	Proposed Zoning	Address
128-351-029	RR B6 2.5, RC100/50 VOH	RR B6 2.5, RC100/25 VOH	287 Specht Rd
128-351-031	RR B6 2.5, RC100/50 VOH	RR B6 2.5, RC100/25 VOH	279 Specht Rd
128-351-032	RR B6 2.5, F1 RC100/50 VOH	RR B6 2.5, F1 RC100/25 VOH	283 Specht Rd
128-361-001	AR B6 5, F1 RC50/50 RC100/50 VOH	AR B6 5, F1 RC50/25 RC100/25 VOH	20811 5th St E, 20809 5th St E
128-361-002	AR B6 5, F1 RC50/50 RC100/50 VOH	AR B6 5, F1 RC50/25 RC100/25 VOH	20828 5th St E
128-361-003	AR B6 5, F1 RC50/50 RC100/50 VOH	AR B6 5, F1 RC50/25 RC100/25 VOH	20835 5th St E
128-361-012	AR B8 Z, F1 RC50/50 RC100/50 VOH	AR B8 Z, F1 RC50/25 RC100/25 VOH	20995 5th St E
128-361-014	AR B6 5, F1 RC50/50 RC100/50 VOH	AR B6 5, F1 RC50/25 RC100/25 VOH	20877 5th St E
128-361-015	AR B6 2.5, F1 F2 RC100/50 VOH	AR B6 2.5, F1 F2 RC100/25 VOH	400 E Watmaugh Rd
128-373-002	DA B6 10 Z, F1 F2 RC100/50 VOH	DA B6 10 Z, F1 F2 RC100/25 VOH	21400 Shainsky Rd, 501 Watmaugh Rd
128-391-005	LIA B6 40 Z, F1 F2 RC50/50 RC100/50 SR VOH	LIA B6 40 Z, F1 F2 RC100/50 SR VOH	No address assigned
128-391-027	LIA B6 100 Z, F1 F2 RC50/50 RC100/50 SR VOH	LIA B6 100 Z, F1 F2 RC50/25 RC100/50 SR VOH	965 Watmaugh Rd
128-401-003	LIA B6 20 Z, F2 RC100/50 SR VOH	LIA B6 20 Z, F2 RC100/25 SR VOH	21545 Broadway, 21543 Broadway
128-401-012	LIA B6 20 Z, F2 RC100/50 SR VOH	LIA B6 20 Z, F2 RC100/25 SR VOH	21415 Broadway
128-401-013	LIA B6 20 Z, F2 RC100/50 SR VOH	LIA B6 20 Z, F2 RC100/25 SR VOH	No address assigned
128-401-018	DA B6 10, F2 RC100/50 SR VOH	DA B6 10, F2 RC100/25 SR VOH	No address assigned
128-412-006	DA B6 10, F1 F2 RC100/50 SR VOH	DA B6 10, F1 F2 RC100/25 SR VOH	21970 Broadway
128-412-013	DA B6 10, F1 F2 RC100/50 VOH	DA B6 10, F1 F2 RC100/25 VOH	240 San Luis Rd
128-412-014	DA B6 10, F1 F2 RC100/50 SR VOH	DA B6 10, F1 F2 RC100/25 SR VOH	21774 McGill Rd
128-412-033	DA B6 10, F1 F2 RC100/50 VOH	DA B6 10, F1 F2 RC100/25 VOH	21714 Broadway
128-412-042	DA B6 10, F2 RC100/25 VOH	DA B6 10, F1 F2 RC100/25 VOH	100 San Luis Rd
128-421-001	LIA B6 20 Z, F2 RC100/50 SR VOH	LIA B6 20 Z, F2 RC100/25 SR VOH	No address assigned
128-421-018	AR B6 5, F2 RC100/25 SR VOH	AR B6 5, F2 SR VOH	No address assigned
128-421-023	AR B6 5, F2 RC100/50 SR VOH	AR B6 5, F2 RC100/25 SR VOH	22535 Broadway
128-421-024	AR B6 5, F2 RC100/50 SR VOH	AR B6 5, F2 RC100/25 SR VOH	22585 Hwy 12
128-451-027	DA B6 20, RC50/50 SR VOH	DA B6 20, RC50/25 SR VOH	No address assigned
128-451-028	DA B6 20, RC50/50 SR VOH	DA B6 20, RC50/25 SR VOH	23555 Hwy 121
128-451-029	DA B6 20, RC50/50 VOH	DA B6 20, RC50/25 VOH	No address assigned
128-451-036	DA B6 20, LC, F2 RC50 RC50/25 SR VOH	DA B6 20, LC, F2 RC50/25 SR VOH	No address assigned
128-451-038	DA B6 20, LC, F2 RC50 RC50/25 SR VOH	DA B6 20, LC, F2 RC50/25 SR VOH	23001 Arnold Dr
128-471-008	LEA B6 100 Z, BH F2 RC50/50 RC100/50	LEA B6 100 Z, BH F2 RC50/25 RC100/50	No address assigned
128-471-017	LEA B6 100, BH F2 RC50/50 RC100/50 SR VOH	LEA B6 100, BH F2 RC50/25 RC100/50 SR VOH	23980 Arnold Dr
128-471-018	LIA B6 100, F2 RC50/50 RC100/50 SR VOH	LIA B6 100, F2 RC50/25 RC100/50 SR VOH	No address assigned
128-471-019	LIA B6 100 Z, F2 RC50/50 RC100/50 SR VOH	LIA B6 100 Z, F2 RC50/25 RC100/50 SR VOH	No address assigned
128-471-028	LEA B6 100 Z, BH F2 RC50/50 RC100/50	LEA B6 100 Z, BH F2 RC50/25 RC100/50	No address assigned
128-484-044	AR B6 5, RC50/50 VOH	AR B6 5, RC50/25 VOH	24220 Farm Rd
128-484-047	AR B6 5, RC50/50 VOH	AR B6 5, RC50/25 VOH	787 Meadowlark Ln
128-484-056	AR B6 5, RC50/50 VOH	AR B6 5, RC50/25 VOH	810 Meadowlark Ln

APN	Existing Zoning	Proposed Zoning	Address
128-484-062	AR B6 5, RC50/50 VOH	AR B6 5, RC50/25 VOH	783 Meadowlark Ln
128-491-011	LEA B6 100 Z, F2 RC50/50 RC100/50 SR	LEA B6 100 Z, F2 RC50/25 RC100/50 SR	25700 Arnold Dr
128-491-012	LEA B6 100 Z, F2 RC50/50 RC100/50 SR	LEA B6 100 Z, F2 RC50/25 RC100/50 SR	No address assigned
128-491-013	LEA B6 100 Z, F2 RC50/50 RC100/50	LEA B6 100 Z, F2 RC50/25 RC100/50	No address assigned
128-491-014	LEA B6 100 Z, F2 RC50/50 RC100/50	LEA B6 100 Z, F2 RC50/25 RC100/50	No address assigned
128-491-022	LEA B6 100, F2 RC50/50 RC100/50 SR	LEA B6 100, F2 RC50/25 RC100/50 SR	No address assigned
128-491-044	DA B6 20, RC50/50 SR VOH	DA B6 20, RC50/25 SR VOH	24737 Arnold Dr
128-491-049	LEA B6 100 Z, BH F2 RC50/50 RC100/50 SR	LEA B6 100 Z, BH F2 RC50/25 RC100/50 SR	No address assigned
128-491-050	LEA B6 100 Z, BH F2 RC50/50 RC100/50	LEA B6 100 Z, BH F2 RC50/25 RC100/50	No address assigned
128-491-051	LEA B6 100 Z, BH F2 RC50/50 RC100/50	LEA B6 100 Z, BH F2 RC50/25 RC100/50	No address assigned
128-491-056	LEA B6 100, F2 HD RC50/50 RC100/50 SR VOH	LEA B6 100, F2 HD RC50/25 RC100/50 SR VOH	24724 Hwy 121, 24724 Hwy 121 A, 24724 Hwy 121 B
128-491-058	LEA B6 100, F2 RC50/50 RC100/50 SR	LEA B6 100, F2 RC50/25 RC100/50 SR	No address assigned
128-491-059	LEA B6 100 Z, F2 RC50/50 RC100/50 SR VOH	LEA B6 100 Z, F2 RC50/25 RC100/50 SR VOH	25200 Arnold Dr, 25220 Arnold Dr, 25210 Arnold Dr
128-530-001	LEA B6 100 Z, RC50/50 SR VOH	LEA B6 100 Z, RC50/25 SR VOH	No address assigned
128-530-003	LEA B6 100 Z, RC50/50 SR VOH	LEA B6 100 Z, RC50/25 SR VOH	No address assigned
130-020-018	LEA B6 60, F2 RC200/50 SR VOH	LEA B6 60, F2 RC200/25 SR VOH	3086 Guerneville Rd
130-020-025	LEA B6 60, F1 F2 RC200/50 VOH	LEA B6 60, F1 F2 RC200/25 VOH	No address assigned
130-020-034	DA B6 20, F2 RC100/50 VOH	DA B6 20, F2 RC100/25 VOH	4847 Hall Rd, 4793 Hall Rd
130-020-035	DA B6 20, F2 RC100/50 RC200/50 VOH	DA B6 20, F2 RC100/25 RC200/25 VOH	4875 Hall Rd
130-020-037	LEA B6 60, F2 RC200/50 SR VOH	LEA B6 60, F2 RC200/25 SR VOH	No address assigned
130-020-041	LEA B6 60, F2 RC200/50 SR VOH	LEA B6 60, F2 RC200/25 SR VOH	3180 Guerneville Rd, 3184 Guerneville Rd
130-030-025	LEA B6 60, F2 RC100/25 RC200/25 SR VOH	LEA B6 60, F2 RC200/25 SR VOH	No address assigned
130-030-029	LEA B6 60, F2 RC100/50 RC200/50 SR VOH	LEA B6 60, F2 RC100/25 RC200/25 SR VOH	3420 Guerneville Rd
130-030-030	LEA B6 60, F2 RC200/50 SR VOH	LEA B6 60, F2 RC200/25 SR VOH	3800 Guerneville Rd
130-030-031	LEA B6 60, F2 RC100/25 RC200/25 SR VOH	LEA B6 60, F2 RC200/25 SR VOH	3772 Guerneville Rd
130-030-032	LEA B6 60, F2 RC200/50 SR VOH	LEA B6 60, F2 RC200/25 SR VOH	3736 Guerneville Rd
130-030-036	LEA B6 60 Z, F2 RC200/50 SR VOH	LEA B6 60 Z, F2 RC200/25 SR VOH	1285 Willowside Rd
130-040-014	LEA B6 60 Z, BH F2 RC100/25 RC200/25 SR VOH	LEA B6 60 Z, BH F2 RC200/25 SR VOH	No address assigned
130-040-017	LEA B6 60 Z, BH F2 RC200/50 SR VOH	LEA B6 60 Z, BH F2 RC200/25 SR VOH	No address assigned
130-040-018	LEA B6 60 Z, BH F2 RC200/50 SR VOH	LEA B6 60 Z, BH F2 RC200/25 SR VOH	4124 Guerneville Rd, 4080 Guerneville Rd, 4130 Guerneville Rd, 4132 Guerneville Rd
130-040-019	LEA B6 60 Z, F2 RC200/50 SR VOH	LEA B6 60 Z, F2 RC200/25 SR VOH	No address assigned
130-050-018	LIA B6 100 Z, BH F2 RC100/50 RC200/50 SR VOH	LIA B6 100 Z, BH F2 RC200/25 SR VOH	No address assigned
130-050-028	LEA B6 60 Z, BH F2 RC100/25 RC200/25 SR VOH	LEA B6 60 Z, BH F2 RC200/25 SR VOH	No address assigned

APN	Existing Zoning	Proposed Zoning	Address
130-050-029	LIA B6 100 Z, BH F2 RC100/50 RC200/50 SR VOH	LIA B6 100 Z, BH F2 RC200/25 SR VOH	4307 Frei Rd, 4710 Guerneville Rd
130-050-031	LIA B6 100 Z, BH F2 RC100/25 RC200/25 SR VOH	LIA B6 100 Z, BH F2 RC200/25 SR VOH	No address assigned
130-050-033	LEA B6 60 Z, BH F2 RC200/50 VOH	LEA B6 60 Z, BH F2 RC200/25 VOH	No address assigned
130-050-034	LEA B6 60 Z, BH F2 RC200/50 VOH	LEA B6 60 Z, BH F2 RC200/25 VOH	No address assigned
130-050-036	LIA B6 100 Z, BH F2 RC200/50 SR VOH	LIA B6 100 Z, BH F2 RC200/25 SR VOH	4299 Frei Rd, 4301 Frei Rd
130-050-041	LIA B6 100 Z, F2 LG/116 RC100/50 SR	LIA B6 100 Z, F2 LG/116 RC100/25 SR	No address assigned
130-080-070	DA B6 20, F2 RC100/50	DA B6 20, F2 RC100/25	No address assigned
130-080-081	DA B6 20, F2 RC100/25 RC100/50	DA B6 20, F2 RC100/50	No address assigned
130-090-005	AR B6 3, BH F2 RC200/50	AR B6 3, BH F2 RC200/25	3820 Ross Rd
130-090-006	AR B6 3, BH F2 RC200/50	AR B6 3, BH F2 RC200/25	3758 Ross Rd
130-090-020	DA B6 20, M3, BH F2 RC200/50 SR	DA B6 20, M3, BH F2 RC200/25 SR	9141 Green Valley Rd, 9141 Green Valley Rd 1, 9141 Green Valley Rd 2, 9143 Green Valley Rd
130-090-021	DA B6 20, M3, BH F2 RC200/50 SR	DA B6 20, M3, BH F2 RC200/25 SR	3860 Ross Rd, 9209 Green Valley Rd
130-090-022	DA B6 20, BH F2 RC200/50 SR	DA B6 20, BH F2 RC200/25 SR	9753 Green Valley Rd, 9750 Green Valley Rd
130-090-026	DA B6 20, BH F2 RC200/50	DA B6 20, BH F2 RC200/25	9356 Graton Rd
130-090-035	DA B6 20, F2 RC200/50 SR	DA B6 20, F2 RC200/25 SR	4304 Ross Rd
130-090-042	DA B6 20, M1, BH F2 RC200/50	DA B6 20, M1, BH F2 RC200/25	No address assigned
130-090-043	AR B6 3, BH F2 RC200/50	AR B6 3, BH F2 RC200/25	3730 Ross Rd
130-090-044	AR B6 3, BH F2 RC200/50	AR B6 3, BH F2 RC200/25	3700 Ross Rd
130-180-062	RR B6 2, LG/116 RC100/50	RR B6 2, LG/116 RC100/25	3420 Frei Rd
130-180-063	RR B6 2, LG/116 RC100/50	RR B6 2, LG/116 RC100/25	3444 Frei Rd
130-180-071	DA B6 20, LG/116 RC100/50 SR	DA B6 20, LG/116 RC100/25 SR	3325 Hwy 116 N
130-180-085	DA B6 20 Z, LG/116 RC100/50 SR	DA B6 20 Z, LG/116 RC100/25 SR	3377 Hwy 116 N, 3355 Hwy 116 N, 3361 Hwy 116 N, 3359 Hwy 116 N, 3365 Hwy 116 N, 3369 Hwy 116 N
130-180-092	DA B6 20 Z, LG/116 RC100/50 SR	DA B6 20 Z, LG/116 RC100/25 SR	3232 Frei Rd
130-180-093	DA B6 20 Z, LG/116 RC100/50 SR	DA B6 20 Z, LG/116 RC100/25 SR	3320 Frei Rd, 3316 Frei Rd
130-180-094	RR B6 2, LG/116 RC100/50	RR B6 2, LG/116 RC100/25	3410 Frei Rd, 3400 Frei Rd
130-190-001	DA B6 40 Z, BH F2 RC100/50 RC200/50 SR	DA B6 40 Z, BH F2 RC100/25 RC200/25 SR	4015 Frei Rd
130-190-005	RR B6 2, RC100/50	RR B6 2, RC100/25	3774 Frei Rd
130-190-006	RR B6 2, RC100/50	RR B6 2, RC100/25	3707 Frei Rd
130-190-007	RR B6 2, RC100/50	RR B6 2, RC100/25	3695 Frei Rd
130-190-045	RR B6 2, RC100/50	RR B6 2, RC100/25	3861 Frei Rd
130-190-046	RR B6 2, RC100/50	RR B6 2, RC100/25	3825 Frei Rd
130-190-066	RR B6 2, RC100/50	RR B6 2, RC100/25	3869 Frei Rd
130-190-067	DA B6 40 Z, F2 RC100/50	DA B6 40 Z, F2 RC100/25	3909 Frei Rd
130-190-068	DA B6 40 Z, BH F2 RC200/50 SR VOH	DA B6 40 Z, BH F2 RC200/25 SR VOH	3885 Frei Rd

APN	Existing Zoning	Proposed Zoning	Address
130-190-070	DA B6 20 Z, F2 RC100/50 VOH	DA B6 20 Z, F2 RC100/25 VOH	3639 Frei Rd
130-190-073	DA B6 20 Z, F2 RC100/50 SR	DA B6 20 Z, F2 RC100/25 SR	No address assigned
130-190-080	DA B6 20 Z, RC100/50	DA B6 20 Z, RC100/25	7999 Scotts Ter
130-190-081	DA B6 20 Z, RC100/50 SR	DA B6 20 Z, RC100/25 SR	No address assigned
130-190-083	DA B6 20 Z, DA B6 40 Z, BH F2 RC100/50 RC200/50 SR VOH	DA B6 20 Z, DA B6 40 Z, BH F2 RC100/25 RC200/25 SR VOH	2851 Scotts Right Of Way
130-190-086	RR B6 2, RC100/50	RR B6 2, RC100/25	3710 Frei Rd
130-190-089	RR B6 2, RC100/50	RR B6 2, RC100/25	3696 Frei Rd
130-190-090	AR B6 2, RC100/50	AR B6 2, RC100/25	3620 Frei Rd
130-190-092	DA B6 20 Z, LG/116 RC100/50 SR	DA B6 20 Z, LG/116 RC100/25 SR	No address assigned
130-190-096	DA B6 20 Z, DA B6 40 Z, BH F2 RC100/50 RC200/50 SR VOH	DA B6 20 Z, DA B6 40 Z, BH F2 RC200/25 SR VOH	7900 Scotts Ter
130-190-099	DA B6 40 Z, BH F2 LG/116 RC100/50 RC200/50 SR VOH	DA B6 40 Z, BH F2 LG/116 RC200/25 SR VOH	No address assigned
130-200-027	LEA B6 60, BH F2 RC200/50 VOH	LEA B6 60, BH F2 RC200/25 VOH	No address assigned
130-200-032	LEA B6 60, BH F2 RC100/25 RC200/25 VOH	LEA B6 60, BH F2 RC200/25 VOH	No address assigned
130-200-033	LEA B6 60, BH F2 RC200/50 VOH	LEA B6 60, BH F2 RC200/25 VOH	No address assigned
130-200-041	LEA B6 60, BH F2 RC100/25 RC200/25 VOH	LEA B6 60, BH F2 RC200/25 VOH	No address assigned
130-200-063	LEA B6 60 Z, BH F2 RC100/50 RC200/50 SR VOH	LEA B6 60 Z, BH F2 RC100/25 RC200/25 SR VOH	5915 Hall Rd
130-200-067	LEA B6 60, F2 RC100/50 SR VOH	LEA B6 60, F2 RC100/25 SR VOH	435 Sanford Rd
130-210-015	DA B6 10, RC100/50 VOH	DA B6 10, RC100/25 VOH	5385 Hall Rd, 5401 Hall Rd
130-210-024	PF, F2 RC50/25 RC200/25 VOH	PF, F2 RC50 RC200 VOH	655 Willowside Rd, 661 Willowside Rd, 669 Willowside Rd, 673 Willowside Rd
130-223-004	DA B6 10 Z, F2 RC100/50 VOH	DA B6 10 Z, F2 RC100/25 VOH	730 Piezzi Rd
130-240-034	DA B6 10, RR B6 2, F2 RC100/50 SR VOH	DA B6 10, RR B6 2, F2 RC100/25 SR VOH	No address assigned
130-250-015	LEA B6 60 Z, BH F2 RC100/25 RC200/25 SR VOH	LEA B6 60 Z, BH F2 RC200/25 SR VOH	No address assigned
130-250-017	LEA B6 60 Z, F2 RC100/50 SR VOH	LEA B6 60 Z, F2 RC100/25 SR VOH	699 Piezzi Rd
130-250-034	DA B6 10, F2 RC100/50 SR VOH	DA B6 10, F2 RC100/25 SR VOH	5453 Bravo Toro Ln, 5455 Bravo Toro Ln
130-261-001	DA B6 20, BH F2 RC200/50 SR VOH	DA B6 20, BH F2 RC200/25 SR VOH	No address assigned
130-261-002	DA B6 20, BH F2 RC100/25 RC200/25 VOH	DA B6 20, BH F2 RC200/25 VOH	No address assigned
130-261-003	DA B6 40, BH F2 RC100/50 RC200/50 SR VOH	DA B6 40, BH F2 RC200/25 SR VOH	No address assigned
130-261-008	DA B6 20 Z, F2 LG/116 RC200/50 SR VOH	DA B6 20 Z, F2 LG/116 RC200/25 SR VOH	No address assigned
130-270-001	DA B6 20, BH F2 RC200/50 SR	DA B6 20, BH F2 RC200/25 SR	No address assigned
130-270-005	DA B6 20 Z, BH F2 RC200/50 SR	DA B6 20 Z, BH F2 RC200/25 SR	No address assigned
130-270-032	DA B6 20, BH F2 RC200/50 SR	DA B6 20, BH F2 RC200/25 SR	9050 Occidental Rd
130-300-007	DA B6 20, BH F2 RC200/50	DA B6 20, BH F2 RC200/25	2909 Railroad St
130-300-008	DA B6 20, BH F2 RC200/50	DA B6 20, BH F2 RC200/25	2893 Railroad St
130-300-009	DA B6 20, BH F2 RC200/50 SR	DA B6 20, BH F2 RC200/25 SR	9119 Gratton Rd

APN	Existing Zoning	Proposed Zoning	Address
130-300-010	DA B6 20, F2 RC200/50	DA B6 20, F2 RC200/25	2775 Grey St
130-300-013	DA B6 20, F2 RC200/50	DA B6 20, F2 RC200/25	521 Railroad St
130-300-020	DA B6 20, BH F2 RC200/50	DA B6 20, BH F2 RC200/25	No address assigned
130-300-021	DA B6 20, F2 RC200/50	DA B6 20, F2 RC200/25	9340 Graton Rd
130-300-022	DA B6 20, BH F2 RC200/50	DA B6 20, BH F2 RC200/25	9280 Graton Rd
130-300-032	DA B6 20, M1, F2 RC200/50	DA B6 20, M1, F2 RC200/25	3360 Ross Rd
130-300-033	DA B6 20, M1, F2 RC200/50	DA B6 20, M1, F2 RC200/25	9270 Graton Rd, 9100 Graton Rd
130-310-002	RR B6 2, BH F2 RC200/50	RR B6 2, BH F2 RC200/25	2861 Dyer Ave
130-310-006	RR B6 2, F2 RC200/50	RR B6 2, F2 RC200/25	2885 Dyer Ave
130-310-043	DA B6 20, BH F2 RC200/50	DA B6 20, BH F2 RC200/25	3087 Dyer Ave, 3085 Dyer Ave
130-310-047	DA B6 20, BH F2 RC200/50	DA B6 20, BH F2 RC200/25	No address assigned
130-310-048	DA B6 20, BH F2 RC200/50	DA B6 20, BH F2 RC200/25	No address assigned
130-310-050	DA B6 20, BH F2 RC200/50	DA B6 20, BH F2 RC200/25	No address assigned
130-430-001	DA B6 20 Z, BH F2 RC100/50 VOH	DA B6 20 Z, BH F2 RC100/25 VOH	1748 Laguna Rd
130-430-071	AR B6 4, RC100/50	AR B6 4, RC100/25	1700 Laguna Rd
130-440-002	DA B6 20, BH F2 RC100/50 RC200/50 VOH	DA B6 20, BH F2 RC100/25 RC200/25 VOH	No address assigned
130-440-010	DA B6 20, BH F2 RC100/50 VOH	DA B6 20, BH F2 RC100/25 VOH	1490 Timber Hill Rd
130-450-017	DA B6 20, BH F2 RC100/50 VOH	DA B6 20, BH F2 RC100/25 VOH	No address assigned
130-450-019	DA B6 20, BH F2 RC100/50 VOH	DA B6 20, BH F2 RC100/25 VOH	1740 Timber Hill Rd
130-450-022	DA B6 20, BH F2 RC100/50 VOH	DA B6 20, BH F2 RC100/25 VOH	1650 Timber Hill Rd
130-460-003	DA B6 20 Z, BH F2 RC100/50 RC200/50 VOH	DA B6 20 Z, BH F2 RC100/25 RC200/25 VOH	2000 Laguna Rd
130-460-006	DA B6 20 Z, BH F2 RC100/50 RC200/50 VOH	DA B6 20 Z, BH F2 RC100/25 RC200/25 VOH	2064 Laguna Rd, 2130 Laguna Rd
130-460-009	DA B6 20 Z, BH F2 RC100/50 VOH	DA B6 20 Z, BH F2 RC100/25 VOH	1976 Laguna Rd
130-480-002	DA B6 20 Z, RC100/50	DA B6 20 Z, RC100/25	1569 Laguna Rd
130-480-005	DA B6 20, RC100/50	DA B6 20, RC100/25	No address assigned
130-480-012	DA B6 20 Z, RC100/50	DA B6 20 Z, RC100/25	1565 Laguna Rd
130-480-019	DA B6 20, RC100/50	DA B6 20, RC100/25	1605 Laguna Rd
130-480-020	DA B6 20 Z, RC100/50	DA B6 20 Z, RC100/25	No address assigned
130-480-021	DA B6 20, DA B6 20 Z, RR B6 2, RC100/50	DA B6 20, DA B6 20 Z, RR B6 2, RC100/25	No address assigned
130-491-015	DA B6 20, F2 RC100/50 RC200/50 VOH	DA B6 20, F2 RC100/25 RC200/25 VOH	No address assigned
130-491-035	RR B6 2, RC100/50 VOH	RR B6 2, RC100/25 VOH	482 Laguna Vista Rd
130-491-036	RR B6 2, F2 RC100/50 VOH	RR B6 2, F2 RC100/25 VOH	No address assigned
131-050-004	LIA B6 20 Z, RRD B6 20, RRD B6 20 Z, F1 F2 MR RC50/50 RC200/100 SR VOH	LIA B6 20 Z, RRD B6 20, RRD B6 20 Z, F1 F2 MR RC50/25 RC200/100 SR VOH	3152 Hwy 128
131-060-018	LIA B6 20 Z, RC50/50 SR	LIA B6 20 Z, RC50/25 SR	1621 Geysers Rd
131-070-018	LIA B6 20 Z, G RC50/50 SR VOH	LIA B6 20 Z, G RC50/25 SR VOH	2335 Geysers Rd
131-070-019	LIA B6 20 Z, RC50/50 SR VOH	LIA B6 20 Z, RC50/25 SR VOH	2103 Wilson Rd
131-070-023	LIA B6 20 Z, RC50/50 SR VOH	LIA B6 20 Z, RC50/25 SR VOH	No address assigned
131-070-026	LIA B6 20 Z, RC50/50 SR VOH	LIA B6 20 Z, RC50/25 SR VOH	2350 Geysers Rd

APN	Existing Zoning	Proposed Zoning	Address
131-070-028	LIA B6 20 Z, RC50/50 SR VOH	LIA B6 20 Z, RC50/25 SR VOH	1975 Wilson Rd
131-070-031	LIA B6 20, RC50/50 SR VOH	LIA B6 20, RC50/25 SR VOH	2224 Geysers Rd
131-070-032	LIA B6 20, RC50/50 SR VOH	LIA B6 20, RC50/25 SR VOH	2202 Geysers Rd
131-080-008	LIA B6 20 Z, RC50/50 SR VOH	LIA B6 20 Z, RC50/25 SR VOH	1649 Geysers Rd
131-080-019	LIA B6 20 Z, RC50/50 SR VOH	LIA B6 20 Z, RC50/25 SR VOH	1905 Geysers Rd, 1999 Geysers Rd, 1977 Geysers Rd, 1745 Geysers Rd
131-080-025	LIA B6 20 Z, RC50/50 SR VOH	LIA B6 20 Z, RC50/25 SR VOH	4990 Red Winery Rd, 4960 Red Winery Rd, 4971 Red Winery Rd, 4975 Red Winery Rd, 4965 Red Winery Rd, 4950 Red Winery Rd, 5102 Red Winery Rd
131-090-024	LIA B6 20 Z, RC50/50 SR VOH	LIA B6 20 Z, RC50/25 SR VOH	1519 Geysers Rd
131-090-025	LIA B6 20 Z, RC50/50 SR VOH	LIA B6 20 Z, RC50/25 SR VOH	No address assigned
131-090-026	LIA B6 20 Z, RC50/50 SR VOH	LIA B6 20 Z, RC50/25 SR VOH	5010 Hwy 128, 5006 Hwy 128
131-090-030	LIA B6 20 Z, RC50/50 SR VOH	LIA B6 20 Z, RC50/25 SR VOH	No address assigned
131-110-002	LIA B6 20 Z, RC50/50 SR VOH	LIA B6 20 Z, RC50/25 SR VOH	5465 Red Winery Rd
131-110-004	LIA B6 20 Z, RC50/50 SR VOH	LIA B6 20 Z, RC50/25 SR VOH	5485 Red Winery Rd, 5465 Red Winery Rd
131-160-019	LIA B6 20 Z, G RC50/50 SR VOH	LIA B6 20 Z, G RC50/25 SR VOH	4370 Pine Flat Rd
131-160-020	LIA B6 20 Z, G RC50/50 SR VOH	LIA B6 20 Z, G RC50/25 SR VOH	4370 Pine Flat Rd
131-160-034	LIA B6 20 Z, G RC50/50 SR VOH	LIA B6 20 Z, G RC50/25 SR VOH	4280 Pine Flat Rd, 4300 Pine Flat Rd, 4290 Pine Flat Rd, 6670 Red Winery Rd, 6654 Red Winery Rd
131-180-001	RRD B6 20 Z, F1 MR RC50/50 RC200/100 SR VOH	RRD B6 20 Z, F1 MR RC50/25 RC200/100 SR VOH	No address assigned
131-190-022	LIA B6 20 Z, F2 RC50/50 SR	LIA B6 20 Z, F2 RC50/25 SR	4050 W Sausal Ln
131-200-020	LIA B6 20 Z, G RC50/50 SR VOH	LIA B6 20 Z, G RC50/25 SR VOH	7300 Hwy 128
131-200-028	LIA B6 20 Z, G RC50/50 SR	LIA B6 20 Z, G RC50/25 SR	4375 Pine Flat Rd
131-210-004	LIA B6 20 Z, F2 RC50/50 SR	LIA B6 20 Z, F2 RC50/25 SR	4325 W Sausal Ln
131-210-012	LIA B6 20 Z, F2 RC50/50 SR VOH	LIA B6 20 Z, F2 RC50/25 SR VOH	4633 E Soda Rock Ln
131-210-029	LIA B6 20 Z, F1 F2 RC50/50 RC200/100 SR	LIA B6 20 Z, F1 F2 RC50/25 RC200/100 SR	4420 W Sausal Ln
131-210-036	LIA B6 20 Z, F2 SR	LIA B6 20 Z, F2 RC50/25 SR	4300 W Sausal Ln
131-220-006	LIA B6 20 Z, G RC50/50 SR	LIA B6 20 Z, G RC50/25 SR	7752 Hwy 128
131-220-009	LIA B6 20 Z, RC50/50 SR	LIA B6 20 Z, RC50/25 SR	7800 Hwy 128
132-010-018	LIA B7 Z, F1 F2 MR RC50/50 RC200/100 SR VOH	LIA B7 Z, F1 F2 MR RC50/25 RC200/100 SR VOH	8315 Hwy 128, 8333 Hwy 128
132-020-004	LIA B6 20 Z, RC50/50 SR	LIA B6 20 Z, RC50/25 SR	8120 Hwy 128
132-020-016	LIA B6 20 Z, G HD RC50/50 SR VOH	LIA B6 20 Z, G HD RC50/25 SR VOH	8650 Hwy 128, 8648 Hwy 128, 8646 Hwy 128, 8640 Hwy 128, 8644 Hwy 128
132-020-017	LIA B6 20, G RC50/50 SR	LIA B6 20, G RC50/25 SR	8197 Hwy 128, 8192 Hwy 128, 8210 Hwy 128
132-030-001	LIA B6 20 Z, F1 F2 RC50/50 RC200/100 SR VOH	LIA B6 20 Z, F1 F2 RC50/25 RC200/100 SR VOH	8755 Hwy 128, 8773 Hwy 128
132-030-008	LIA B6 20 Z, RC50/50 VOH	LIA B6 20 Z, RC50/25 VOH	9865 Hwy 128, 4520 Terra Rossa Ln

APN	Existing Zoning	Proposed Zoning	Address
132-030-019	LIA B6 20 Z, F2 RC50/50 SR VOH	LIA B6 20 Z, F2 RC50/25 SR VOH	8977 Hwy 128
132-030-021	LIA B6 20 Z, F1 F2 RC50/50 RC200/100 SR VOH	LIA B6 20 Z, F1 F2 RC50/25 RC200/100 SR VOH	8989 Hwy 128
132-040-011	LIA B6 20 Z, F1 F2 RC50/50 RC200/100 SR VOH	LIA B6 20 Z, F1 F2 RC50/25 RC200/100 SR VOH	5354 No Name Rd, 5356 No Name Rd, 5358 No Name Rd
132-050-008	LIA B6 20 Z, RC200/50 SR VOH	LIA B6 20 Z, RC200/25 SR VOH	15790 Chalk Hill Rd
132-060-002	LIA B6 20 Z, RC200/50 SR VOH	LIA B6 20 Z, RC200/25 SR VOH	No address assigned
132-060-009	LIA B6 20 Z, RC200/50 SR VOH	LIA B6 20 Z, RC200/25 SR VOH	14856 Chalk Hill Rd
132-060-010	LIA B6 20 Z, RC200/50 SR VOH	LIA B6 20 Z, RC200/25 SR VOH	14850 Chalk Hill Rd
132-060-011	LIA B6 20 Z, RC200/50 SR VOH	LIA B6 20 Z, RC200/25 SR VOH	14830 Chalk Hill Rd
132-060-017	LIA B6 20 Z, RC200/50 SR VOH	LIA B6 20 Z, RC200/25 SR VOH	14950 Chalk Hill Rd
132-060-018	LIA B6 20 Z, RC200/50 SR VOH	LIA B6 20 Z, RC200/25 SR VOH	15000 Chalk Hill Rd
132-060-035	LIA B6 20 Z, F1 F2 RC50/50 RC200/100 VOH	LIA B6 20 Z, F1 F2 RC50/25 RC200/100 VOH	5382 No Name Rd, 14853 Chalk Hill Rd
132-060-043	LIA B6 20 Z, SR	LIA B6 20 Z, NONE	No address assigned
132-070-001	LIA B6 20 Z, RC200/50	LIA B6 20 Z, RC200/25	14730 Youngs Rd
132-070-002	LIA B6 20 Z, RC200/50	LIA B6 20 Z, RC200/25	14734 Youngs Rd
132-070-003	LIA B6 20 Z, RC200/50	LIA B6 20 Z, RC200/25	14738 Youngs Rd
132-070-004	LIA B6 20 Z, RC200/50	LIA B6 20 Z, RC200/25	14742 Youngs Rd
132-070-005	LIA B6 20 Z, RC200/50	LIA B6 20 Z, RC200/25	14716 Youngs Rd
132-070-006	LIA B6 20 Z, RC200/50	LIA B6 20 Z, RC200/25	14750 Youngs Rd
132-070-007	LIA B6 20 Z, RC200/50	LIA B6 20 Z, RC200/25	No address assigned
132-070-008	LIA B6 20 Z, RC200/50	LIA B6 20 Z, RC200/25	14762 Youngs Rd
132-070-010	LIA B6 20 Z, RC200/50	LIA B6 20 Z, RC200/25	14784 Chalk Hill Rd
132-070-013	LIA B6 20 Z, G RC100/50 RC200/50	LIA B6 20 Z, G RC100/25 RC200/25	995 Maacama Ln
132-070-014	LIA B6 20 Z, RC200/50	LIA B6 20 Z, RC200/25	14780 Youngs Rd
132-070-015	LIA B6 20 Z, RC200/50	LIA B6 20 Z, RC200/25	No address assigned
132-070-016	LIA B6 20, RC200/50	LIA B6 20, RC200/25	14770 Youngs Rd
132-070-023	LIA B6 20 Z, RC200/50	LIA B6 20 Z, RC200/25	4571 Tre Monte Ln
132-070-026	LIA B6 20 Z, RC200/50	LIA B6 20 Z, RC200/25	905 Maacama Ln
132-080-019	LIA B6 20 Z, RC200/50 SR	LIA B6 20 Z, RC200/25 SR	14716 Chalk Hill Rd
132-110-018	LIA B6 20 Z, RC100/50	LIA B6 20 Z, RC100/25	No address assigned
132-110-037	LIA B6 20 Z, RC100/25 SR	LIA B6 20 Z, RC100/50 SR	13780 Chalk Hill Rd, 13780 Chalk Hill Rd B, 13780 Chalk Hill Rd A
132-110-044	LIA B6 20 Z, RC100/50	LIA B6 20 Z, RC100/25	4770 Thomas Rd
132-110-045	LIA B6 20 Z, RC100/50	LIA B6 20 Z, RC100/25	4660 Thomas Rd
132-110-051	LIA B6 20 Z, RC100/50 SR VOH	LIA B6 20 Z, RC100/25 SR VOH	13430 Chalk Hill Rd
132-110-054	LIA B6 20 Z, RC100/50 SR VOH	LIA B6 20 Z, RC100/25 SR VOH	13502 Chalk Hill Rd
132-110-056	LIA B6 20 Z, RC100/50 SR VOH	LIA B6 20 Z, RC100/25 SR VOH	13684 Chalk Hill Rd
132-110-057	LIA B6 20 Z, RC100/50 SR VOH	LIA B6 20 Z, RC100/25 SR VOH	4586 Thomas Rd
132-110-060	LIA B6 20 Z, RC50/50 RC100/50 SR VOH	LIA B6 20 Z, RC50/25 RC100/50 SR VOH	13675 Chalk Hill Rd

APN	Existing Zoning	Proposed Zoning	Address
132-110-061	LIA B6 20 Z, RC50/50 RC100/50 SR VOH	LIA B6 20 Z, RC50/25 RC100/50 SR VOH	13671 Chalk Hill Rd
132-120-018	LIA B6 40 Z, RC100/50 VOH	LIA B6 40 Z, RC100/25 VOH	13422 Chalk Hill Rd
132-120-025	LIA B6 40 Z, RC100/50 VOH	LIA B6 40 Z, RC100/25 VOH	13424 Chalk Hill Rd
132-120-027	LIA B6 40 Z, RC100/50	LIA B6 40 Z, RC100/25	No address assigned
132-120-043	LIA B6 60 Z, RC50/50 RC200/50 SR VOH	LIA B6 60 Z, RC50/25 RC200/25 SR VOH	12600 Chalk Hill Rd
132-120-050	LIA B6 100 Z, RC200/50 SR VOH	LIA B6 100 Z, RC200/25 SR VOH	12000 Chalk Hill Rd
132-120-054	LIA B6 40, RC100/50	LIA B6 40, RC100/25	No address assigned
132-140-018	LIA B6 100, G RC100/50 VOH	LIA B6 100, G RC100/25 VOH	No address assigned
132-160-008	LIA B6 20 Z, RC50/50 RC200/50 SR	LIA B6 20 Z, RC200/50 SR	11641 Hwy 128
132-160-039	LIA B6 20 Z, G RC50/50 SR VOH	LIA B6 20 Z, G RC50/25 SR VOH	No address assigned
132-160-040	LIA B6 20 Z, G RC50/50 SR	LIA B6 20 Z, G RC50/25 SR	9280 Hwy 128
132-160-052	RRD B6 120 Z, G SR	RRD B6 120 Z, G RC50/50 SR	6367 Maacama Ridge Rd
132-170-007	RRD B6 200, RC50/50 SR	RRD B6 200, RC50/25 SR	No address assigned
132-170-008	RRD B7, RC50/50 SR	RRD B7, RC50/25 SR	5326 Briggs Ranch Rd, 5322 Briggs Ranch Rd
132-170-011	LIA B6 40, RC100/50 VOH	LIA B6 40, RC100/25 VOH	13145 Hwy 128
132-170-012	LIA B6 40, RC100/50	LIA B6 40, RC100/25	6270 Briggs Ranch Rd
132-170-019	LIA B6 40, RC100/50 VOH	LIA B6 40, RC100/25 VOH	13145 Hwy 128, 13805 Hwy 128
132-170-020	LIA B6 40, RC100/50 VOH	LIA B6 40, RC100/25 VOH	13145 Hwy 128, 12825 Hwy 128
132-240-014	PF, RC50/25 RC200/25	PF, RC50 RC200	No address assigned
132-250-002	LIA B6 20 Z, RC200/50 SR VOH	LIA B6 20 Z, RC200/25 SR VOH	15250 Chalk Hill Rd
132-250-003	LIA B6 20 Z, RC200/50 SR VOH	LIA B6 20 Z, RC200/25 SR VOH	15262 Chalk Hill Rd
132-250-004	LIA B6 20 Z, RC200/50 SR VOH	LIA B6 20 Z, RC200/25 SR VOH	15310 Chalk Hill Rd
132-250-005	LIA B6 20 Z, RC200/50 SR VOH	LIA B6 20 Z, RC200/25 SR VOH	15340 Chalk Hill Rd
132-250-006	LIA B6 20 Z, RC200/50 SR	LIA B6 20 Z, RC200/25 SR	15450 Chalk Hill Rd
132-250-007	LIA B6 20 Z, RC200/50 SR	LIA B6 20 Z, RC200/25 SR	15500 Chalk Hill Rd
132-250-008	LIA B6 20 Z, RC200/50 VOH	LIA B6 20 Z, RC200/25 VOH	No address assigned
132-250-012	LIA B6 20 Z, RC200/50 SR VOH	LIA B6 20 Z, RC200/25 SR VOH	No address assigned
132-260-012	LIA B6 20 Z, RC100/50 VOH	LIA B6 20 Z, RC100/25 VOH	No address assigned
133-010-005	DA B6 20, RC50/50 SR	DA B6 20, RC50/25 SR	17455 Carriger Rd
133-010-060	DA B6 20, RC50/50 SR VOH	DA B6 20, RC50/25 SR VOH	1996 Sobre Vista Rd
133-010-066	DA B6 20, LG/MTN RC50/50 SR	DA B6 20, LG/MTN RC50/25 SR	No address assigned
133-030-009	AR B6 5, LG/MTN RC50/50 SR	AR B6 5, LG/MTN RC50/25 SR	2301 Grove St, 2303 Grove St
133-040-002	DA B6 40, LG/MTN RC50/50 SR	DA B6 40, LG/MTN RC50/25 SR	1805 Grove St
133-040-011	AR B6 5, LG/MTN RC50/50 SR	AR B6 5, LG/MTN RC50/25 SR	2140 Grove St
133-040-012	AR B6 5, LG/MTN RC50/50 SR	AR B6 5, LG/MTN RC50/25 SR	2130 Grove St
133-040-015	DA B6 60, LG/MTN RC50/50 SR	DA B6 60, LG/MTN RC50/25 SR	18070 Carriger Rd
133-050-046	LIA B6 40 Z, LG/MTN RC50/50 SR	LIA B6 40 Z, LG/MTN RC50/25 SR	No address assigned
133-050-052	LIA B6 40, HD LG/MTN RC50/50 SR	LIA B6 40, HD LG/MTN RC50/25 SR	18880 Carriger Rd

APN	Existing Zoning	Proposed Zoning	Address
133-062-011	RR B6 2.1, RC50/50 SR	RR B6 2.1, RC50/25 SR	No address assigned
133-062-012	LIA B6 20 Z, LG/MTN RC50/50 SR VOH	LIA B6 20 Z, LG/MTN RC50/25 SR VOH	15657 Arnold Dr, 15653 Arnold Dr, 15655 Arnold Dr
133-070-017	RR B6 10, RC50/50 SR	RR B6 10, RC50/25 SR	1855 Heaven Hill Rd
133-070-037	RR B6 10, RC50/50 SR	RR B6 10, RC50/25 SR	15600 Arnold Dr
133-070-058	DA B6 10, RC50/50 SR	DA B6 10, RC50/25 SR	2413 Sobre Vista Rd, 2411 Sobre Vista Rd
133-070-066	RR B6 10, SR	RR B6 10, RC50/25 SR	1496 Heaven Hill Rd, 1500 Heaven Hill Rd
133-102-007	RR B6 5, F2 RC50/50 VOH	RR B6 5, F2 RC50/25 VOH	84 Loma Vista Dr
133-102-017	RR B6 5, F2 RC50/50 RC100/50 VOH	RR B6 5, F2 RC100/50 VOH	124 Loma Vista Dr
133-102-018	RR B6 5, RC50/50 VOH	RR B6 5, RC50/25 VOH	100 Loma Vista Dr
133-102-019	RR B6 5, RC50/50 VOH	RR B6 5, RC50/25 VOH	90 Loma Vista Dr
133-111-001	AR B6 9, F2 RC50/50 SR	AR B6 9, F2 RC50/25 SR	16300 Arnold Dr
133-111-002	AR B6 9, F2 RC50/50 SR VOH	AR B6 9, F2 RC50/25 SR VOH	16456 Arnold Dr
133-112-019	RR B6 2, F2 RC50/50 RC100/50 VOH	RR B6 2, F2 RC50/25 RC100/50 VOH	16651 Arnold Dr
133-130-026	RR B6 3, RC50/50 X	RR B6 3, RC50/25 X	17575 Carriger Rd
133-130-027	RR B6 3, RC50/50 X	RR B6 3, RC50/25 X	1281 Oak Creek Dr
133-130-037	RR B6 3, RC50/50 X	RR B6 3, RC50/25 X	1276 Oak Creek Dr
133-130-038	RR B6 3, RC50/50 X	RR B6 3, RC50/25 X	17681 Carriger Rd
133-140-016	AR B8 Z, LIA B6 20 Z, F2 RC50/50 RC100/50 VOH	AR B8 Z, LIA B6 20 Z, F2 RC50/25 RC100/50 VOH	No address assigned
133-140-024	RR B6 5, RC50/25 SR	RR B6 5, F2 RC50/25 SR	17245 Arnold Dr
133-140-039	RR B6 5, SR	RR B6 5, RC50/25 SR	17201 Arnold Dr, 17211 Arnold Dr
133-150-052	LIA B6 20, F2 RC50/50 RC100/50 VOH	LIA B6 20, F2 RC50/25 RC100/50 VOH	No address assigned
133-160-032	RR B7 Z, F2 RC50/25 RC100/25 VOH	RR B7 Z, F2 RC50/25 RC100/50 VOH	942 Country Club Ln
134-022-009	AR B6 1.5, RC200/50 VOH	AR B6 1.5, RC200/25 VOH	1063 Yuba Dr
134-022-010	AR B6 1.5, RC200/50 VOH	AR B6 1.5, RC200/25 VOH	1051 Yuba Dr
134-022-011	AR B6 1.5, RC200/50 VOH	AR B6 1.5, RC200/25 VOH	1043 Yuba Dr
134-022-012	AR B6 1.5, RC200/50 VOH	AR B6 1.5, RC200/25 VOH	1035 Yuba Dr, 1035 Yuba Dr B
134-022-013	AR B6 1.5, RC200/50 VOH	AR B6 1.5, RC200/25 VOH	1029 Yuba Dr
134-022-014	AR B6 1.5, RC200/50 VOH	AR B6 1.5, RC200/25 VOH	1011 Yuba Dr
134-022-015	AR B6 1.5, RC200/50 VOH	AR B6 1.5, RC200/25 VOH	1001 Yuba Dr
134-031-035	AR B6 1.5, RC200/50 VOH	AR B6 1.5, RC200/25 VOH	1058 Yuba Dr
134-031-058	AR B6 1.5, RC200/50 VOH	AR B6 1.5, RC200/25 VOH	1046 Yuba Dr
134-075-001	RR B6 2.5, RC50/25 VOH	RR B6 2.5, VOH	590 Bellevue Ave, 3140 Primrose Ave, 3146 Primrose Ave
134-132-010	CO, M1, RC100 VOH	CO, M1, RC100/25 VOH	3580 Santa Rosa Ave, 3582 Santa Rosa Ave
134-132-025	R3 B6 20 DU, RC200/50 VOH	R3 B6 20 DU, RC200/25 VOH	3401 Brooks Ave, 3403 Brooks Ave, 3405 Brooks Ave, 3407 Brooks Ave, 388 E Robles Ave, 386 E Robles Ave

APN	Existing Zoning	Proposed Zoning	Address
134-132-026	R3 B6 20 DU, RC200/50 VOH	R3 B6 20 DU, RC200/25 VOH	3409 Brooks Ave
134-231-027	DA B6 10, F1 F2 RC50/25 RC100/25 SR VOH	DA B6 10, F1 F2 RC100/25 SR VOH	3970 Llano Rd
134-232-010	DA B6 10, RC50/25 RC100/25 VOH	DA B6 10, RC100/25 VOH	4136 Walker Ave
134-232-019	DA B6 10, F1 RC200/50 SR VOH	DA B6 10, F1 RC200/25 SR VOH	No address assigned
134-241-014	DA B6 10 Z, RC50/25 RC100/25 VOH	DA B6 10 Z, RC100/25 VOH	No address assigned
135-021-027	DA B6 10, RC50/50 VOH	DA B6 10, RC50/25 VOH	2710 Knob Hill Rd
135-023-005	DA B6 10, RC50/50 VOH	DA B6 10, RC50/25 VOH	2743 Knob Hill Rd, 2745 Knob Hill Rd
135-061-027	LEA B6 60, LG/MTN RC50/50 SR VOH	LEA B6 60, LG/MTN RC50/25 SR VOH	23900 Ramal Rd
135-061-028	LEA B6 60, LG/MTN RC50/50 SR VOH	LEA B6 60, LG/MTN RC50/25 SR VOH	No address assigned
135-071-021	LEA B6 60 Z, F2 LG/MTN RC50/50 SR VOH	LEA B6 60 Z, F2 LG/MTN RC50/25 SR VOH	24165 Ramal Rd
135-081-011	LEA B6 60 Z, LG/MTN RC50/50 SR VOH	LEA B6 60 Z, LG/MTN RC50/25 SR VOH	No address assigned
135-081-012	LEA B6 60 Z, LG/MTN RC50/50 SR VOH	LEA B6 60 Z, LG/MTN RC50/25 SR VOH	No address assigned
135-081-014	LEA B6 60 Z, LG/MTN RC50/50 SR VOH	LEA B6 60 Z, LG/MTN RC50/25 SR VOH	24520 Ramal Rd
135-081-017	LEA B6 60 Z, LG/MTN RC50/50 SR VOH	LEA B6 60 Z, LG/MTN RC50/25 SR VOH	24520 Ramal Rd, 24500 Ramal Rd
135-081-019	LEA B6 60 Z, LG/MTN RC50/50 SR VOH	LEA B6 60 Z, LG/MTN RC50/25 SR VOH	24300 Ramal Rd
136-060-026	DA B6 30/3 (Ac/DU)/Ac MIN, F2 LG/MTN RC50/50 SR VOH	DA B6 30/3 (Ac/DU)/Ac MIN, F2 LG/MTN RC50/25 SR VOH	2795 Adobe Rd, 2801 Adobe Rd
136-060-032	DA B6 10/2 (Ac/DU)/Ac MIN, F2 RC50/50 SR VOH	DA B6 10/2 (Ac/DU)/Ac MIN, F2 RC50/25 SR VOH	No address assigned
136-130-010	DA B6 30/3 (Ac/DU)/Ac MIN, LG/MTN RC50/50 SR VOH	DA B6 30/3 (Ac/DU)/Ac MIN, LG/MTN RC50/25 SR VOH	2115 Adobe Rd
136-130-015	DA B6 30/3 (Ac/DU)/Ac MIN, F2 LG/MTN RC50/50 SR VOH	DA B6 30/3 (Ac/DU)/Ac MIN, F2 LG/MTN RC50/25 SR VOH	2425 Adobe Rd
136-150-019	DA B6 40 Z, LG/MTN RC50/50 SR VOH	DA B6 40 Z, LG/MTN RC50/25 SR VOH	800 Lynch Rd
136-150-020	DA B6 40 Z, LG/MTN RC50/50 SR VOH	DA B6 40 Z, LG/MTN RC50/25 SR VOH	499 Sonoma Mountain Rd
136-180-001	LEA B6 60 Z, LG/MTN RC50/50 SR	LEA B6 60 Z, LG/MTN RC50/25 SR	3124 Sonoma Mountain Rd
136-180-002	LEA B6 60 Z, LG/MTN RC50/50 SR	LEA B6 60 Z, LG/MTN RC50/25 SR	3150 Sonoma Mountain Rd
136-190-016	RRD B6 40, RC50/50 SR	RRD B6 40, RC50/25 SR	2482 Sonoma Mountain Rd
136-201-015	RR B6 10, LG/MTN RC50/50 SR	RR B6 10, LG/MTN RC50/25 SR	6075 Lichau Rd
136-201-016	RR B6 10, LG/MTN RC50/50 SR	RR B6 10, LG/MTN RC50/25 SR	6071 Lichau Rd
136-201-020	RR B6 10, LG/MTN RC50/50 SR	RR B6 10, LG/MTN RC50/25 SR	6780 Eagle Ridge Rd
136-201-041	RR B6 10, LG/MTN RC50/50 SR	RR B6 10, LG/MTN RC50/25 SR	6085 Lichau Rd
136-201-042	RR B6 10, LG/MTN RC50/50 SR	RR B6 10, LG/MTN RC50/25 SR	No address assigned
136-201-045	RR B6 10, LG/MTN RC50/50 SR	RR B6 10, LG/MTN RC50/25 SR	No address assigned
136-210-037	RRD B7 Z, LG/MTN RC50/50 SR	RRD B7 Z, LG/MTN RC50/25 SR	2430 Sonoma Mountain Rd
136-210-043	RRD B7 Z, LG/MTN RC50/50 SR	RRD B7 Z, LG/MTN RC50/25 SR	No address assigned
136-210-046	RRD B6 40, LG/MTN RC50/50 SR	RRD B6 40, LG/MTN RC50/25 SR	No address assigned
136-220-004	LEA B6 60 Z, RRD B6 40, LG/MTN RC50/50 SR	LEA B6 60 Z, RRD B6 40, LG/MTN RC50/25 SR	No address assigned
136-240-003	RR B6 10, LG/MTN RC50/50 SR	RR B6 10, LG/MTN RC50/25 SR	6980 Eagle Ridge Rd
136-300-035	RR B6 10, LG/MTN RC50/50 SR	RR B6 10, LG/MTN RC50/25 SR	6661 Eagle Ridge Rd

APN	Existing Zoning	Proposed Zoning	Address
136-300-039	RR B6 10, LG/MTN RC50/50 SR	RR B6 10, LG/MTN RC50/25 SR	5500 Eagle Ridge Rd
136-480-009	AR B6 10, LG/MTN RC50/50 SR	AR B6 10, LG/MTN RC50/25 SR	4777 Hillsborough Dr
137-020-101	DA B6 20, F1 F2 RC50/50 SR VOH	DA B6 20, F1 F2 RC50/25 SR VOH	85 Ely Rd
137-030-001	DA B7 Z, RC50/50 SR VOH	DA B7 Z, RC50/25 SR VOH	1055 Adobe Rd
137-030-007	DA B6 20/2 (Ac/DU)/Ac MIN, F1 F2 RC50/50 SR VOH	DA B6 20/2 (Ac/DU)/Ac MIN, F1 F2 RC50/25 SR VOH	500 Ormsby Ln
137-030-020	DA B6 30/3 (Ac/DU)/Ac MIN, F1 LG/MTN RC50/50 SR VOH	DA B6 30/3 (Ac/DU)/Ac MIN, F1 LG/MTN RC50/25 SR VOH	1325 Adobe Rd
137-030-022	DA B6 30/3 (Ac/DU)/Ac MIN, LG/MTN RC50/50 SR VOH	DA B6 30/3 (Ac/DU)/Ac MIN, LG/MTN RC50/25 SR VOH	1093 Adobe Rd
137-030-023	DA B6 30/3 (Ac/DU)/Ac MIN, LG/MTN RC50/50 SR VOH	DA B6 30/3 (Ac/DU)/Ac MIN, LG/MTN RC50/25 SR VOH	1077 Jacobsen Ln
137-030-024	DA B6 30/3 (Ac/DU)/Ac MIN, LG/MTN RC50/50 SR VOH	DA B6 30/3 (Ac/DU)/Ac MIN, LG/MTN RC50/25 SR VOH	1075 Jacobsen Ln
137-030-034	DA B6 30/3 (Ac/DU)/Ac MIN, LG/MTN RC50/50 SR VOH	DA B6 30/3 (Ac/DU)/Ac MIN, LG/MTN RC50/25 SR VOH	1391 Adobe Rd
137-030-038	DA B6 20/2 (Ac/DU)/Ac MIN, RC50/50 SR VOH	DA B6 20/2 (Ac/DU)/Ac MIN, RC50/25 SR VOH	No address assigned
137-040-004	DA B6 30/3 (Ac/DU)/Ac MIN, LG/MTN RC50/50 SR VOH	DA B6 30/3 (Ac/DU)/Ac MIN, LG/MTN RC50/25 SR VOH	1099 Jacobsen Ln
137-040-005	DA B6 30/3 (Ac/DU)/Ac MIN, LG/MTN RC50/50 SR VOH	DA B6 30/3 (Ac/DU)/Ac MIN, LG/MTN RC50/25 SR VOH	1095 Jacobsen Ln
137-040-007	DA B6 30/3 (Ac/DU)/Ac MIN, LG/MTN RC50/50 SR VOH	DA B6 30/3 (Ac/DU)/Ac MIN, LG/MTN RC50/25 SR VOH	1200 Jacobsen Ln
137-040-008	DA B6 30/3 (Ac/DU)/Ac MIN, LG/MTN RC50/50 SR VOH	DA B6 30/3 (Ac/DU)/Ac MIN, LG/MTN RC50/25 SR VOH	1188 Jacobsen Ln
137-040-010	DA B6 30/3 (Ac/DU)/Ac MIN, LG/MTN RC50/50 SR VOH	DA B6 30/3 (Ac/DU)/Ac MIN, LG/MTN RC50/25 SR VOH	1100 Jacobsen Ln
137-040-011	DA B6 40/3 (Ac/DU)/Ac MIN, LG/MTN RC50/50 SR VOH	DA B6 40/3 (Ac/DU)/Ac MIN, LG/MTN RC50/25 SR VOH	1101 Jacobsen Ln
137-040-013	DA B6 30/3 (Ac/DU)/Ac MIN, LG/MTN RC50/50 SR VOH	DA B6 30/3 (Ac/DU)/Ac MIN, LG/MTN RC50/25 SR VOH	2100 Mountain Ranch Rd
137-040-015	DA B6 30/3 (Ac/DU)/Ac MIN, LG/MTN RC50/50 SR VOH	DA B6 30/3 (Ac/DU)/Ac MIN, LG/MTN RC50/25 SR VOH	2315 Mountain Ranch Rd
137-040-016	DA B6 30/3 (Ac/DU)/Ac MIN, LG/MTN RC50/50 SR VOH	DA B6 30/3 (Ac/DU)/Ac MIN, LG/MTN RC50/25 SR VOH	2420 Mountain Ranch Rd, 2426 Mountain Ranch Rd, 2430 Mountain Ranch Rd, 2422 Mountain Ranch Rd, 2424 Mountain Ranch Rd, 2428 Mountain Ranch Rd
137-040-019	DA B6 30/3 (Ac/DU)/Ac MIN, LG/MTN RC50/50 SR VOH	DA B6 30/3 (Ac/DU)/Ac MIN, LG/MTN RC50/25 SR VOH	2555 Mountain Ranch Rd, 2575 Mountain Ranch Rd
137-050-003	DA B6 30/3 (Ac/DU)/Ac MIN, DA B6 40/3 (Ac/DU)/Ac MIN, LG/MTN RC50/50 SR VOH	DA B6 30/3 (Ac/DU)/Ac MIN, DA B6 40/3 (Ac/DU)/Ac MIN, LG/MTN RC50/25 SR VOH	700 Hardin Ln
137-050-004	DA B6 40/3 (Ac/DU)/Ac MIN, LG/MTN RC50/50 SR	DA B6 40/3 (Ac/DU)/Ac MIN, LG/MTN RC50/25 SR	845 Lynch Rd
137-070-065	DA B7, F2 RC50/50 VOH	DA B7, F2 RC50/25 VOH	820 Corona Rd
137-080-009	DA B6 10/2 (Ac/DU)/Ac MIN, F2 RC50/50 SR VOH	DA B6 10/2 (Ac/DU)/Ac MIN, F2 RC50/25 SR VOH	1632 Adobe Rd

APN	Existing Zoning	Proposed Zoning	Address
137-080-060	DA B6 10/2 (Ac/DU)/Ac MIN, F2 RC50/50 VOH	DA B6 10/2 (Ac/DU)/Ac MIN, F2 RC50/25 VOH	1580 Adobe Rd
137-080-061	DA B6 10/2 (Ac/DU)/Ac MIN, F2 RC50/50 VOH	DA B6 10/2 (Ac/DU)/Ac MIN, F2 RC50/25 VOH	1590 Adobe Rd
137-080-069	DA B7, F2 RC50/50 VOH	DA B7, F2 RC50/25 VOH	800 Corona Rd
137-080-070	DA B7, F2 RC50/50 VOH	DA B7, F2 RC50/25 VOH	798 Corona Rd
137-090-007	DA B6 30/3 (Ac/DU)/Ac MIN Z, LG/MTN RC50/50 SR VOH	DA B6 30/3 (Ac/DU)/Ac MIN Z, LG/MTN RC50/25 SR VOH	50 Sonoma Mountain Rd, 149 Sonoma Mountain Rd
137-090-014	DA B6 10/2 (Ac/DU)/Ac MIN, F2 RC50/50 SR VOH	DA B6 10/2 (Ac/DU)/Ac MIN, F2 RC50/25 SR VOH	No address assigned
137-090-024	DA B6 30/3 (Ac/DU)/Ac MIN Z, F2 LG/MTN RC50/50 SR VOH	DA B6 30/3 (Ac/DU)/Ac MIN Z, F2 LG/MTN RC50/25 SR VOH	1675 Adobe Rd
137-090-025	DA B6 30/3 (Ac/DU)/Ac MIN Z, LG/MTN RC50/50 SR VOH	DA B6 30/3 (Ac/DU)/Ac MIN Z, LG/MTN RC50/25 SR VOH	No address assigned
137-090-032	DA B6 30/3 (Ac/DU)/Ac MIN Z, LG/MTN RC50/50 SR VOH	DA B6 30/3 (Ac/DU)/Ac MIN Z, LG/MTN RC50/25 SR VOH	1625 Adobe Rd, 1617 Adobe Rd
137-090-033	DA B6 30/3 (Ac/DU)/Ac MIN, LG/MTN RC50/50 SR VOH	DA B6 30/3 (Ac/DU)/Ac MIN, LG/MTN RC50/25 SR VOH	275 Sonoma Mountain Rd
137-090-034	DA B6 30/3 (Ac/DU)/Ac MIN, LG/MTN RC50/50 SR VOH	DA B6 30/3 (Ac/DU)/Ac MIN, LG/MTN RC50/25 SR VOH	155 Sonoma Mountain Rd, 157 Sonoma Mountain Rd
137-090-035	DA B7, LG/MTN RC50/50 SR VOH	DA B7, LG/MTN RC50/25 SR VOH	1775 Adobe Rd
137-090-036	DA B7, LG/MTN RC50/50 SR VOH	DA B7, LG/MTN RC50/25 SR VOH	1787 Adobe Rd
137-100-005	DA B6 40/3 (Ac/DU)/Ac MIN Z, LG/MTN RC50/50 SR VOH	DA B6 40/3 (Ac/DU)/Ac MIN Z, LG/MTN RC50/25 SR VOH	421 Sonoma Mountain Rd
137-100-013	DA B6 40/3 (Ac/DU)/Ac MIN Z, LG/MTN RC50/50 SR VOH	DA B6 40/3 (Ac/DU)/Ac MIN Z, LG/MTN RC50/25 SR VOH	1925 Lynch Rd
137-100-018	DA B6 30/3 (Ac/DU)/Ac MIN, LG/MTN RC50/50 SR VOH	DA B6 30/3 (Ac/DU)/Ac MIN, LG/MTN RC50/25 SR VOH	No address assigned
137-100-019	DA B6 30/3 (Ac/DU)/Ac MIN, LG/MTN RC50/50 SR VOH	DA B6 30/3 (Ac/DU)/Ac MIN, LG/MTN RC50/25 SR VOH	505 Hardin Ln, 500 Hardin Ln
137-100-020	DA B6 30/3 (Ac/DU)/Ac MIN, LG/MTN RC50/50 SR VOH	DA B6 30/3 (Ac/DU)/Ac MIN, LG/MTN RC50/25 SR VOH	350 Hardin Ln
139-050-029	LIA B6 40 Z, NONE	LIA B6 40 Z, RC50/50	No address assigned
139-080-008	RRD B6 120, RC50/50	RRD B6 120, RC50/25	3495 Stewarts Point Skaggs Springs Rd
139-090-014	LIA B6 120, RC50/50 SR	LIA B6 120, RC50/25 SR	8205 W Dry Creek Rd
139-090-048	RRD B6 120, RC50/50	RRD B6 120, RC50/25	No address assigned
139-090-051	LIA B6 20, RC50/50 SR	LIA B6 20, RC50/25 SR	8339 W Dry Creek Rd
139-110-032	RRD B6 40, RC50/50 SR	RRD B6 40, RC50/25 SR	23510 Dutcher Creek Rd
139-110-036	LIA B6 20 Z, F1 RC50/50 RC100/50 SR VOH	LIA B6 20 Z, F1 RC50/25 RC100/50 SR VOH	8651 Dry Creek Rd, 8641 Dry Creek Rd, 8701 Dry Creek Rd
139-110-054	LIA B6 20 Z, F1 F2 RC50/50 RC100/50 SR VOH	LIA B6 20 Z, F1 F2 RC50/25 RC100/50 SR VOH	No address assigned
139-110-055	LIA B6 20 Z, RC50/50 SR VOH	LIA B6 20 Z, RC50/25 RC100/50 SR VOH	9045 Dry Creek Rd
139-110-060	LIA B6 20 Z, F1 F2 RC50/50 RC100/50 SR VOH	LIA B6 20 Z, F1 F2 RC50/25 RC100/50 SR VOH	9255 Dry Creek Rd
139-120-002	LIA B6 20 Z, F1 F2 RC50/50 RC100/50 SR VOH	LIA B6 20 Z, F1 F2 RC50/25 RC100/50 SR VOH	9901 W Dry Creek Rd

APN	Existing Zoning	Proposed Zoning	Address
139-130-008	LIA B6 20 Z, F1 RC50/50 RC100/50 SR VOH	LIA B6 20 Z, F1 RC50/25 RC100/50 SR VOH	8533 Dry Creek Rd, 8529 Dry Creek Rd, 8325 Dry Creek Rd
139-130-022	LIA B6 20 Z, F1 RC50/50 RC100/50 SR VOH	LIA B6 20 Z, F1 RC50/25 RC100/50 SR VOH	2060 Yoakim Bridge Rd, 2050 Yoakim Bridge Rd
139-130-037	LIA B6 20 Z, F1 RC50/50 RC100/50 SR VOH	LIA B6 20 Z, F1 RC50/25 RC100/50 SR VOH	8037 Dry Creek Rd, 8039 Dry Creek Rd
139-130-040	LIA B6 20, RC50/50 SR	LIA B6 20, RC50/25 SR	8500 Dry Creek Rd, 8508 Dry Creek Rd
139-130-046	LIA B6 20 Z, F1 RC50/50 RC100/50 SR VOH	LIA B6 20 Z, F1 RC50/25 RC100/50 SR VOH	7899 Dry Creek Rd
139-150-010	RRD B6 120, RC50/50 SR	RRD B6 120, RC50/25 SR	8961 W Dry Creek Rd
139-150-021	RRD B6 120, RC50/50 SR	RRD B6 120, RC50/25 SR	8971 W Dry Creek Rd
139-150-045	LIA B6 20 Z, RC50/50 RC100/50 SR VOH	LIA B6 20 Z, RC50/25 RC100/50 SR VOH	9000 W Dry Creek Rd
139-160-016	LIA B6 20 Z, RC50/50 SR	LIA B6 20 Z, RC50/25 SR	No address assigned
139-160-031	LIA B6 20 Z, RC50/50 RC100/50 SR	LIA B6 20 Z, RC50/25 RC100/50 SR	No address assigned
139-160-032	LIA B6 20 Z, RC50/50 SR	LIA B6 20 Z, RC50/25 SR	8011 W Dry Creek Rd
139-160-033	LIA B6 20 Z, RC50/50 RC100/50 SR VOH	LIA B6 20 Z, RC50/25 RC100/50 SR VOH	No address assigned
139-160-051	LIA B6 20 Z, F1 F2 RC50/50 RC100/50 SR	LIA B6 20 Z, F1 F2 RC50/25 RC100/50 SR	No address assigned
139-160-056	LIA B6 20 Z, F1 RC50/50 RC100/50 SR VOH	LIA B6 20 Z, F1 RC50/25 RC100/50 SR VOH	7408 W Dry Creek Rd, 7412 W Dry Creek Rd
139-160-059	LIA B6 20 Z, RC50/50 SR	LIA B6 20 Z, RC50/25 SR	8299 W Dry Creek Rd
139-160-060	LIA B6 20 Z, RC50/50 SR	LIA B6 20 Z, RC50/25 SR	8297 W Dry Creek Rd
139-170-016	LIA B6 20 Z, F1 RC50/50 RC100/50 SR VOH	LIA B6 20 Z, F1 RC50/25 RC100/50 SR VOH	2179 Yoakim Bridge Rd
139-170-020	RRD B6 40, RC50/50 SR	RRD B6 40, RC50/25 SR	1717 Canyon Rd
139-170-041	LIA B6 20 Z, F1 RC50/50 RC100/50 SR VOH	LIA B6 20 Z, F1 RC50/25 RC100/50 SR VOH	No address assigned
139-170-042	LIA B6 20 Z, F1 RC50/50 RC100/50 SR VOH	LIA B6 20 Z, F1 RC50/25 RC100/50 SR VOH	6731 Dry Creek Rd
139-170-043	LIA B6 20 Z, F1 RC50/50 RC100/50 SR VOH	LIA B6 20 Z, F1 RC50/25 RC100/50 SR VOH	7011 Dry Creek Rd, 7021 Dry Creek Rd
139-180-004	LIA B6 40, RC50/50	LIA B6 40, RC50/25	23072 Walling Rd
139-180-018	LIA B7, RC50/50	LIA B7, RC50/25	23229 Walling Rd
139-190-008	LIA B6 40, RC50/50	LIA B6 40, RC50/25	22820 Walling Rd, 22800 Walling Rd
139-190-012	LIA B6 40, RC50/50 SR	LIA B6 40, RC50/25 SR	1480 Canyon Rd
139-190-013	LIA B6 40 Z, RC50/50 SR	LIA B6 40 Z, RC50/25 SR	1280 Canyon Rd
139-190-018	LIA B6 40 Z, RC50/50 SR VOH	LIA B6 40 Z, RC50/25 SR VOH	1676 Canyon Rd
139-200-031	LIA B6 40, RC50/50 SR	LIA B6 40, RC50/25 SR	949 Canyon Rd
140-020-010	RRD B6 40, RC50/50 SR VOH	RRD B6 40, RC50/25 SR VOH	No address assigned
140-020-018	LIA B6 40 Z, RC50/50 SR VOH	LIA B6 40 Z, RC50/25 SR VOH	No address assigned
140-030-025	LIA B6 40 Z, RC50/50 SR	LIA B6 40 Z, RC50/25 SR	No address assigned
140-040-004	LIA B6 20 Z, F2 RC50/50 SR VOH	LIA B6 20 Z, F2 RC50/25 SR VOH	19460 Geyserville Ave
140-040-007	LIA B6 20 Z, F1 F2 RC50/50 SR VOH	LIA B6 20 Z, F1 F2 RC50/25 SR VOH	18993 Hassett Ln
140-070-023	M3, RC50/25 SR VOH	M3, RC50/50 SR VOH	19865 Geyserville Ave
140-180-004	RRD B6 40, RC50/50 SR	RRD B6 40, RC50/25 SR	22020 Geyserville Ave

APN	Existing Zoning	Proposed Zoning	Address
140-180-025	AR B6 1, RC50/50 SR VOH	AR B6 1, RC50/25 SR VOH	21759 Geyserville Ave
140-180-063	AR B6 1, RC50/50 SR VOH	AR B6 1, RC50/25 SR VOH	21679 Geyserville Ave
140-180-064	AR B6 1, RC50/50 SR VOH	AR B6 1, RC50/25 SR VOH	21689 Geyserville Ave
140-180-068	K, RC50/25 SR	K, RC50/50 SR	No address assigned
140-210-039	LIA B6 20, F2 RC50/50 SR VOH	LIA B6 20, F2 RC50/25 SR VOH	22810 Geyserville Ave
140-220-010	LIA B6 20 Z, F1 F2 RC50/25 RC200/100 SR VOH	LIA B6 20 Z, F1 F2 MR RC50/25 RC200/100 SR VOH	21820 River Ln
140-220-011	LIA B6 20, F2 RC50/50 SR VOH	LIA B6 20, F2 RC50/25 SR VOH	21550 Geyserville Ave
140-220-015	ROAD Z, F2 RC50/25 SR VOH	LIA B6 20, LIA B6 20 Z, ROAD Z, F1 F2 MR RC50/25 RC200/100 SR VOH	No address assigned
140-240-007	LIA B6 20 Z, RC50/50 SR VOH	LIA B6 20 Z, RC50/25 SR VOH	1501 Nutter Rd
140-240-014	LIA B6 20 Z, RC50/50 SR VOH	LIA B6 20 Z, RC50/25 SR VOH	1297 Hwy 128, 1111 Nutter Rd, 1200 Hwy 128, 1290 Moody Ln
140-250-010	LIA B6 20 Z, F2 RC50/50 SR VOH	LIA B6 20 Z, F2 RC50/25 SR VOH	No address assigned
140-250-017	LIA B6 20 Z, RC50/50 SR VOH	LIA B6 20 Z, RC50/25 SR VOH	1666 Hwy 128, 1670 Hwy 128
141-030-027	RRD B6 320, RC50/50	RRD B6 320, RC50/25	No address assigned
141-030-035	RRD B6 320, BH RC50/50	RRD B6 320, BH RC50/25	4900 John Kincade Rd
141-070-044	LEA B6 240 Z, RC50/50	LEA B6 240 Z, RC50/25	No address assigned
141-170-015	LIA B6 20, RC50/50 SR VOH	LIA B6 20, RC50/25 SR VOH	1425 Moody Ln
141-170-029	RRD B6 120, RC50/50 SR VOH	RRD B6 120, RC50/25 SR VOH	1600 Hwy 128
141-180-029	LIA B7 Z, RC50/50 VOH	LIA B7 Z, RC50/25 VOH	1800 Ridge Oaks Rd
141-190-010	LIA B6 20, F2 RC50/25 RC200/100 SR VOH	LIA B6 20, F2 RC200/100 SR VOH	21408 River Rd
141-190-034	LIA B6 20 Z, F1 F2 RC50/50 RC200/100 SR VOH	LIA B6 20 Z, F1 F2 RC50/25 RC200/100 SR VOH	22575 River Rd
141-190-038	RRD B6 20, F1 F2 RC50/50 RC200/100 SR VOH	RRD B6 20, F1 F2 RC50/25 RC200/100 SR VOH	22860 River Rd
141-190-042	RR B6 20, RC50/50 SR VOH	RR B6 20, RC50/25 SR VOH	No address assigned
141-190-046	LIA B6 20, F2 RC200/100 SR VOH	LIA B6 20, F2 RC200/100 SR	No address assigned
141-190-057	LIA B6 20, F1 F2 RC50/50 RC200/100 SR VOH	LIA B6 20, F1 F2 RC50/25 RC200/100 SR VOH	22507 River Rd
141-190-073	LIA B6 20 Z, F1 F2 RC50/50 RC200/100 SR VOH	LIA B6 20 Z, F1 F2 RC50/25 RC200/100 SR VOH	23100 River Rd, 23245 River Rd
141-190-086	LIA B6 20 Z, F1 F2 RC200/100 SR VOH	LIA B6 20 Z, F1 F2 MR RC200/100 SR VOH	No address assigned
141-270-002	PC B6 20, RC50/25 SR	PC B6 20, RC50/50 SR	1500 Foxridge Rd
141-270-004	PC B6 20, RC50/25	PC B6 20, RC50/50	1325 Foxridge Rd
141-270-015	PC B6 20, RC50/25	PC B6 20, RC50/50	1700 Foxridge Rd
141-270-016	PC B6 20, RC50/25	PC B6 20, RC50/50	1575 Foxridge Rd
141-280-006	PC B6 20, RC50/25	PC B6 20, RC50/50	23591 Vineyard Rd
142-011-007	DA B6 40, LG/MTN RC50/50 RC100/50 SR VOH	DA B6 40, LG/MTN RC50/25 RC100/50 SR VOH	1945 Felder Rd, 1935 Felder Rd, 1951 Felder Rd
142-031-015	LEA B6 100 Z, G LG/MTN RC50/50 RC100/50 SR VOH	LEA B6 100 Z, G LG/MTN RC50/25 RC100/50 SR VOH	1202 Felder Rd, 20698 Arnold Dr, 20750 Arnold Dr
142-031-037	LEA B6 100 Z, G LG/MTN RC50/50 SR VOH	LEA B6 100 Z, G LG/MTN RC50/25 SR VOH	No address assigned
142-031-050	LEA B6 100 Z, LG/MTN RC50/50 SR VOH	LEA B6 100 Z, LG/MTN RC50/25 SR VOH	No address assigned
142-042-003	AR B6 5, F1 F2 RC50/50 RC100/50 VOH	AR B6 5, F1 F2 RC50/25 RC100/50 VOH	1321 Watmaugh Rd

APN	Existing Zoning	Proposed Zoning	Address
142-042-016	AR B6 5, F1 F2 RC50/50 RC100/50 SR VOH	AR B6 5, F1 F2 RC50/25 RC100/50 SR VOH	21675 Arnold Dr
142-042-023	AR B6 5, F1 F2 RC50/50 RC100/50 VOH	AR B6 5, F1 F2 RC50/25 RC100/50 VOH	1539 Watmaugh Rd
142-042-024	AR B6 5, K, F1 F2 RC50/25 RC100/25 SR VOH	AR B6 5, K, F1 F2 RC50/25 RC100/50 SR VOH	5750 Stage Gulch Rd, 5000 Stage Gulch Rd
142-051-040	LEA B6 100 Z, G MR RC50/50	LEA B6 100 Z, G MR RC50/25	No address assigned
142-051-042	LEA B6 100 Z, MR RC50/50	LEA B6 100 Z, MR RC50/25	No address assigned
142-051-043	LEA B6 100 Z, G MR RC50/50 SR	LEA B6 100 Z, G MR RC50/25 SR	4343 Stage Gulch Rd
142-052-015	DA B6 20, RC50/50 SR VOH	DA B6 20, RC50/25 SR VOH	21847 Champlin Creek Ln
142-052-016	DA B6 20, RC50/50 SR	DA B6 20, RC50/25 SR	21783 Champlin Creek Ln
142-052-020	DA B6 20, F1 RC50/50 SR VOH	DA B6 20, F1 RC50/25 SR VOH	21711 Champlin Creek Ln
142-052-021	DA B6 20, F1 RC50/50 SR VOH	DA B6 20, F1 RC50/25 SR VOH	No address assigned
142-062-008	DA B6 10, RC50/50 RC100/50 SR VOH	DA B6 10, RC50/25 RC100/50 SR VOH	No address assigned
142-081-013	LIA B6 40 Z, F2 RC50/50 RC100/50 SR VOH	LIA B6 40 Z, F2 RC50/25 RC100/50 SR VOH	435 Watmaugh Rd
142-081-014	LIA B6 40 Z, F2 RC50/50 RC100/50 SR VOH	LIA B6 40 Z, F2 RC50/25 RC100/50 SR VOH	No address assigned
142-081-015	LIA B6 40 Z, F2 RC50/50 RC100/50 SR VOH	LIA B6 40 Z, F2 RC50/25 RC100/50 SR VOH	800 Fremont Dr, 802 Fremont Dr
142-091-004	DA B6 40 Z, LEA B6 100 Z, RC50/50 SR VOH	DA B6 40 Z, LEA B6 100 Z, RC50/25 SR VOH	No address assigned
142-101-011	DA B6 40 Z, RC50/50 SR VOH	DA B6 40 Z, RC50/25 SR VOH	No address assigned
142-101-022	DA B6 10, RC50/50 SR VOH	DA B6 10, RC50/25 SR VOH	No address assigned
142-121-004	LEA B6 100 Z, RC50/50 SR VOH	LEA B6 100 Z, RC50/25 SR VOH	No address assigned
142-122-001	LEA B6 100 Z, BH F2 HD RC50/50 RC100/50 SR VOH	LEA B6 100 Z, BH F2 HD RC50/25 RC100/50 SR VOH	25700 Arnold Dr, 25708 Arnold Dr, 25730 Arnold Dr, 25710 Arnold Dr, 25720 Arnold Dr
142-122-004	RRD B6 100, BH F2 MR RC50/50 SR VOH	RRD B6 100, BH F2 MR RC50/25 SR VOH	26650 Arnold Dr, 26200 Arnold Dr, 21750 Arnold Dr
142-122-005	RRD B6 100, BH F2 RC50/50 SR VOH	RRD B6 100, BH F2 RC50/25 SR VOH	No address assigned
142-180-003	DA B6 40 Z, LG/MTN RC50/50 SR	DA B6 40 Z, LG/MTN RC50/25 SR	2290 Grove St
142-180-055	DA B6 40 Z, LG/MTN RC50/50 SR	DA B6 40 Z, LG/MTN RC50/25 SR	No address assigned
142-180-063	AR B6 5, NONE	AR B6 5, RC50/25	19426 Carriger Rd
142-200-008	AR B6 10, LG/MTN RC50/50 SR	AR B6 10, LG/MTN RC50/25 SR	3380 White Alder
142-200-016	DA B6 40, LG/MTN RC50/50 SR	DA B6 40, LG/MTN RC50/25 SR	2290 Grove St
142-200-017	DA B6 40 Z, LG/MTN RC50/50 SR VOH	DA B6 40 Z, LG/MTN RC50/25 SR VOH	No address assigned
142-280-001	AR B6 10, LG/MTN RC50/50 SR	AR B6 10, LG/MTN RC50/25 SR	2833 White Alder
142-280-003	AR B6 10, LG/MTN RC50/50 SR	AR B6 10, LG/MTN RC50/25 SR	2980 White Alder
142-280-009	AR B6 10, LG/MTN RC50/50 SR	AR B6 10, LG/MTN RC50/25 SR	3393 White Alder
142-280-022	AR B6 10, LG/MTN RC50/50 SR	AR B6 10, LG/MTN RC50/25 SR	3488 White Alder, 3486 White Alder
142-290-008	AR B6 10, LG/MTN RC50/50 SR	AR B6 10, LG/MTN RC50/25 SR	3680 Hawks Beard
142-290-009	AR B6 10, LG/MTN RC50/50 SR	AR B6 10, LG/MTN RC50/25 SR	3750 Hawks Beard
142-290-012	AR B6 10, LG/MTN RC50/50 SR	AR B6 10, LG/MTN RC50/25 SR	No address assigned
142-290-013	AR B6 10, LG/MTN RC50/50 SR	AR B6 10, LG/MTN RC50/25 SR	3150 Hawks Beard
155-010-020	PC CC, RC100/25	PC CC, RC100/50	No address assigned

APN	Existing Zoning	Proposed Zoning	Address
155-010-021	PC CC, RC100/25	PC CC, RC100/50	376 Moonraker Rd
155-010-022	PC CC, RC100/25	PC CC, RC100/50	No address assigned
155-040-009	PC CC, RC100/25	PC CC, RC100/50	No address assigned
155-040-010	PC CC, RC100/25	PC CC, RC100/50	No address assigned
155-040-011	PC CC, RC100/25	PC CC, RC100/50	306 Chinquapin Ln
155-040-017	PC CC, RC100/25	PC CC, RC100/50	No address assigned
155-040-023	PC CC, RC100/25	PC CC, RC100/50	322 Chinquapin Ln
155-040-024	PC CC, RC100/25	PC CC, RC100/50	No address assigned
155-050-014	PC CC, RC100/25	PC CC, RC100/50	No address assigned
155-050-015	PC CC, RC100/25	PC CC, RC100/50	33106 Timber Ridge Rd
155-050-016	PC CC, RC100/25	PC CC, RC100/50	No address assigned
155-060-001	PC CC, RC100/25	PC CC, RC100/50	No address assigned
155-060-002	PC CC, RC100/25	PC CC, RC100/50	33281 Sea Forest Dr
155-060-003	PC CC, RC100/25	PC CC, RC100/50	33273 Sea Forest Dr
155-070-001	PC CC, RC100/25	PC CC, RC100/50	No address assigned
155-140-001	PC CC, RC100/25	PC CC, RC100/50	No address assigned
155-140-002	PC CC, RC100/25	PC CC, RC100/50	255 Longmeadow Rd
155-170-002	PC CC, RC100/25	PC CC, RC100/50	346 Wildfern Close
155-170-003	PC CC, RC100/25	PC CC, RC100/50	350 Wildfern Close
155-170-004	PC CC, RC100/25	PC CC, RC100/50	No address assigned
155-200-008	PC CC, RC100/25	PC CC, RC100/50	327 Westerly Close
155-200-009	PC CC, RC100/25	PC CC, RC100/50	326 Westerly Close
155-200-030	PC CC, RC100/25	PC CC, RC100/50	No address assigned
155-250-003	PC CC, RC100/25	PC CC, RC100/50	No address assigned
155-250-004	PC CC, RC100/25	PC CC, RC100/50	33251 Sea Forest Dr
155-250-005	PC CC, RC100/25	PC CC, RC100/50	33267 Sea Forest Dr
155-250-006	PC CC, RC100/25	PC CC, RC100/50	33263 Sea Forest Dr
155-300-002	PC CC, RC100/25	PC CC, RC100/50	No address assigned
155-300-003	PC CC, RC100/25	PC CC, RC100/50	38067 Foothill Close
155-300-004	PC CC, RC100/25	PC CC, RC100/50	38069 Foothill Close
155-300-005	PC CC, RC100/25	PC CC, RC100/50	38073 Foothill Close
155-300-006	PC CC, RC100/25	PC CC, RC100/50	38096 Foothill Close
155-300-018	PC CC, RC100/25 SR	PC CC, RC100/50 SR	No address assigned
155-320-001	PC CC, RC100/25 SR	PC CC, F2 RC100/50 SR	No address assigned
155-320-005	PC CC, RC100/25	PC CC, F2 RC100/50	No address assigned
155-320-006	PC CC, RC100/25	PC CC, F2 RC100/50	116 Stone Crop Reach
155-320-007	PC CC, SR	PC CC, F2 SR	109 Stone Crop Reach
155-320-008	PC CC, SR	PC CC, F2 SR	97 Stone Crop Reach
155-320-009	PC CC, SR	PC CC, F2 SR	No address assigned

APN	Existing Zoning	Proposed Zoning	Address
155-330-012	PC CC, RC100/25	PC CC, RC100/50	No address assigned
155-330-014	PC CC, RC100/25 SR	PC CC, RC100/50 SR	No address assigned
155-340-005	PC CC, RC100/25	PC CC, RC100/50	125 Larkspur Close
155-340-007	PC CC, RC100/25	PC CC, RC100/50	135 Larkspur Close
155-340-008	PC CC, RC100/25	PC CC, RC100/50	138 Larkspur Close
155-340-021	PC CC, RC100/25	PC CC, RC100/50	No address assigned
155-480-002	PC CC, RC100/25	PC CC, RC100/50	No address assigned
155-510-001	PC CC, RC100/25	PC CC, RC100/50	176 White Fir Wood
155-510-005	PC CC, RC100/25	PC CC, RC100/50	160 White Fir Wood
156-020-001	PC CC, SR	PC CC, F2 SR	No address assigned
156-030-001	PC CC, NONE	PC CC, F2	No address assigned
156-040-001	PC CC, NONE	PC CC, F2	36593 Sculpture Point Dr
156-040-002	PC CC, NONE	PC CC, F2	36592 Sculpture Point Dr
156-040-012	PC CC, NONE	PC CC, F2	36599 Sculpture Point Dr
156-040-013	PC CC, NONE	PC CC, F2	36598 Sculpture Point Dr
156-040-014	PC CC, NONE	PC CC, F2	No address assigned
156-050-004	PC CC, SR	PC CC, F2 SR	No address assigned
156-050-012	PC CC, NONE	PC CC, F2	36589 Sculpture Point Dr
156-050-013	PC CC, NONE	PC CC, F2	36585 Sculpture Point Dr
156-060-009	PC CC, SR	PC CC, F2 SR	No address assigned
156-070-001	PC CC, NONE	PC CC, F2	No address assigned
156-090-001	PC CC, RC100/25	PC CC, F2 RC100/50	No address assigned
156-090-005	PC CC, RC100/25	PC CC, F2 RC100/25	160 Arch Rock Rd
156-090-008	PC CC, NONE	PC CC, F2	No address assigned
156-100-001	PC CC, RC100/25	PC CC, F2 RC100/25	No address assigned
156-110-008	PC CC, SR	PC CC, F2 SR	No address assigned
156-110-013	PC CC, NONE	PC CC, F2	119 Hedgerow Close
156-110-014	PC CC, NONE	PC CC, F2	37270 Albatross Reach, 140 Albatross Reach
156-150-022	PC CC, NONE	PC CC, F2	No address assigned
156-150-024	PC CC, NONE	PC CC, F2	345 Bluff Reach
156-150-025	PC CC, NONE	PC CC, F2	365 Bluff Reach
156-160-008	PC CC, NONE	PC CC, F2	No address assigned
156-160-015	PC CC, NONE	PC CC, F2	No address assigned
156-160-016	PC CC, NONE	PC CC, F2	No address assigned
156-160-017	PC CC, NONE	PC CC, F2	401 Bluff Reach
156-160-020	PC CC, NONE	PC CC, F2	375 Bluff Reach
156-160-022	PC CC, NONE	PC CC, F2	383 Bluff Reach
156-170-011	PC CC, NONE	PC CC, F2	No address assigned

APN	Existing Zoning	Proposed Zoning	Address
156-180-022	PC CC, NONE	PC CC, F2	No address assigned
156-190-016	PC CC, NONE	PC CC, F2	37711 Breaker Reach
156-190-019	PC CC, RC100/25	PC CC, F2 RC100/25	No address assigned
156-240-001	PC CC, NONE	PC CC, F2	No address assigned
156-250-008	PC CC, RC100/25	PC CC, F2 RC100/25	No address assigned
156-260-016	PC CC, RC100/25	PC CC, F2 RC100/25	No address assigned
156-290-011	PC CC, NONE	PC CC, F2	No address assigned
156-310-018	PC CC, NONE	PC CC, F2	No address assigned
156-320-024	PC CC, NONE	PC CC, F2	200 Walk On Beach
156-320-030	PC CC, NONE	PC CC, F2	No address assigned
156-340-001	PC CC, NONE	PC CC, F2	180 Dune Drift Close
156-340-002	PC CC, NONE	PC CC, F2	No address assigned
156-340-003	PC CC, NONE	PC CC, F2	188 Dune Drift Close
156-340-016	PC CC, NONE	PC CC, F2	No address assigned
156-360-006	PC CC, RC100/25	PC CC, RC100/50	333 Fish Hook
156-360-013	PC CC, RC100/25	PC CC, RC100/50	No address assigned
156-370-006	PC CC, RC50/25 RC100/25 SR	PC CC, RC100/25 SR	No address assigned
156-400-001	PC CC, RC100/25	PC CC, F2 RC100/25	No address assigned
156-410-002	PC CC, RC50/25	PC CC, RC100/25	No address assigned
156-420-003	PC CC, RC100/25	PC CC, F2 RC100/25	No address assigned
156-430-002	PC CC, RC50/25 RC100/25	PC CC, RC50/25	No address assigned
156-430-009	PC CC, RC100/25	PC CC, F2 RC100/25	No address assigned
156-500-009	PC CC, RC100/25	PC CC, F2 RC100/25	No address assigned
156-500-010	PC CC, NONE	PC CC, F2	No address assigned
156-550-001	PC CC, RC100/25 SR	PC CC, RC100/50 SR	37900 Hwy 1
156-550-006	PC CC, RC100/25	PC CC, F2 RC100/50	No address assigned
156-560-001	PC CC, SR	PC CC, RC50/25 SR	42000 Hwy 1
156-560-007	PC CC, RC100/25	PC CC, F2 RC100/25	No address assigned
156-610-001	PC CC, RC100/25 SR	PC CC, RC100/50 SR	40450 Leeward Rd
156-620-024	PC CC, RC100/25 SR	PC CC, F2 RC100/25 SR	No address assigned
161-010-020	AR B6 5, F1 RC50/50 VOH	AR B6 5, F1 RC50/25 VOH	10100 Brooks Rd
161-010-032	RR B6 5.5, F1 RC50/50 VOH	RR B6 5.5, F1 RC50/25 VOH	1603 Balverne Ln
161-010-034	RR B6 5.5, F1 RC50/50 VOH	RR B6 5.5, F1 RC50/25 VOH	853 Arata Ln
162-020-008	DA B6 10, SR	DA B6 10, RC50/50 SR	9045 Chalk Hill Rd
162-020-009	DA B6 10, SR	DA B6 10, RC50/50 SR	No address assigned
162-020-010	DA B6 10, SR	DA B6 10, RC50/50 SR	9000 Chalk Hill Rd
163-180-001	DA B6 10 Z, F1 RC50/50 SR VOH	DA B6 10 Z, F1 RC50/25 SR VOH	296 Pleasant Ave
163-180-004	DA B6 10, F1 RC50/50 VOH	DA B6 10, F1 RC50/25 VOH	320 Pleasant Ave
163-180-005	DA B6 10, F1 RC50/50 VOH	DA B6 10, F1 RC50/25 VOH	340 Pleasant Ave

APN	Existing Zoning	Proposed Zoning	Address
163-180-006	DA B6 10, F1 RC50/50 VOH	DA B6 10, F1 RC50/25 VOH	350 Pleasant Ave
163-180-007	DA B6 10, F1 RC50/50 VOH	DA B6 10, F1 RC50/25 VOH	358 Pleasant Ave
163-180-008	DA B6 10, F1 RC50/50 SR VOH	DA B6 10, F1 RC50/25 SR VOH	370 Pleasant Ave
163-180-009	DA B6 10 Z, F1 RC50/50 SR VOH	DA B6 10 Z, F1 RC50/25 SR VOH	400 Pleasant Ave
164-150-024	DA B6 10, F1 F2 RC50/50 VOH	DA B6 10, F1 F2 RC50/25 VOH	1410 Sanders Rd
164-150-025	DA B6 10, F1 F2 RC50/50 VOH	DA B6 10, F1 F2 RC50/25 VOH	1480 Sanders Rd
182-040-024	RR B6 20, RC50/50 VOH	RR B6 20, RC50/25 VOH	2580 Brush Creek Rd
182-050-002	RR B6 20, RC50/50 VOH	RR B6 20, RC50/25 VOH	2390 Brush Creek Rd
182-120-032	RR B6 5, RC50/50	RR B6 5, RC50/25	942 Zimmerman Ln
182-120-033	RR B6 5, RC50/50	RR B6 5, RC50/25	4634 Badger Rd
182-120-034	RR B6 5, RC50/50	RR B6 5, RC50/25	4646 Badger Rd
182-120-035	RR B6 5, RC50/50	RR B6 5, RC50/25	999 Middle Rincon Rd



County of Sonoma

State of California

Date: **DATE**

Item Number: _____
Resolution Number: _____

3/5 Vote Required

Resolution Of The Board Of Supervisors Of The County Of Sonoma, State Of California, Finding The Project To Be Exempt From CEQA And Approving The Proposed General Plan Amendments To Correct Technical Errors, Eliminate Outdated References, Resolve Inconsistencies, And To Efficiently Satisfy Conditions Of Prior Project Approvals.

Whereas, on July 12, 2007 the Board of Supervisors adopted the Official Zoning Database, an electronic database containing zoning information for the unincorporated county, which superseded old paper Zoning Maps; and

Whereas, the transition from the old paper Zoning Maps to the Official Zoning Database has resulted in a number of unintended changes to zoning; and

Whereas, the Permit and Resource Management Department has identified historical inconsistencies between zoning and General Plan land use designation on certain parcels; and

Whereas, some zone changes and General Plan amendments that were required as Conditions of Approval for previously approved projects have yet to be implemented; and

Whereas, the Zoning Code regulations of the County of Sonoma (Chapter 26 of the Sonoma County Code) contain some language that is out of date or otherwise inaccurate; and

WHEREAS, the Permit and Resource Management Department proposes to correct technical errors and reconcile discrepancies in zoning and General Plan land use designations, and implement amendments required as conditions of prior project approvals; and

WHEREAS, on June 8, 2010 the Board of Supervisors adopted the first set of technical corrections to the Official Zoning Database, some of which required concurrent General Plan Amendments (Technical Corrections Round 1); and

Resolution #

Date: DATE

Page 2

WHEREAS, this project is the sixth set of technical corrections to the Official Zoning Database, many of which require concurrent General Plan Amendments (Technical Corrections Round 6); and

WHEREAS, in accordance with the provisions of law, the Planning Commission held a public hearing on July 19, 2018, at which time all interested persons were given an opportunity to be heard.

Now, Therefore, Be It Resolved, that the Board of Supervisors makes the following findings:

1. The proposed amendments are necessary to correct inaccuracies, eliminate outdated references, resolve inconsistencies, and make other minor corrections and non-substantive clarifications to the Zoning Code regulations and Official Zoning Database to ensure the accuracy and reliability of the planning information on which the public relies.
2. The proposed amendments are consistent and compatible with the Sonoma County General Plan in that the changes include technical corrections and minor, inconsequential changes being undertaken to ensure consistency with the General Plan and to implement conditions of approval of previously approved projects.
3. The project is exempt from the California Environmental Quality Act under the General Rule, Section 15061(b)(3), as it can be seen with certainty that the project will not have a significant effect on the environment because the proposed changes to the Official Zoning Database and Zone Code text are proposed to correct inaccuracies, eliminate outdated references, resolve inconsistencies, and make other minor corrections and non-substantive clarifications needed to ensure the accuracy and reliability of the County's zoning information. Zone changes proposed to satisfy conditions of previously approved projects will not result in any physical change to land or increase development potential and have been imposed to ensure compliance with the Sonoma County Subdivision Ordinance (Sonoma County Code, Chapter 25); and

THE FOREGOING RESOLUTION was duly adopted this DATE, by the following vote:

Supervisors:

Gorin:

Rabbitt:

Zane:

Hopkins:

Gore:

Resolution #

Date: DATE

Page 3

Ayes:

Noes:

Absent:

Abstain:

So Ordered.

**Proposed General Plan Land Use Amendments
Board of Supervisors Resolution, Exhibit A
Technical Corrections - Round 6**

#	Address	APN	Existing General Plan Land Use	Proposed General Plan Land Use	Total Acreage to be Amended	Purpose	Reference
1	4300/4350 Barnes Rd, Santa Rosa	058-040-054	DA 10/RVSC	RVSC	4.98±	Correction	PLP01-0018
2	5215 Bennett Valley Ln, Glen Ellen	055-040-101	UR 5	RR 5	2.63±	Correction	LLA03-0016
3	5219 Bennett Valley Ln, Glen Ellen	055-040-100	UR 5	RR 5	4.55±	Correction	LLA03-0016
4	20264 Broadway, Sonoma	128-182-001	RR 3	RVSC	1.47±	Correction	1989 General Plan Assessor parcel map
5	3164 Santa Rosa Ave, Santa Rosa	044-101-005	GI	UR 13	1.08±	Correction	PLP17-0015
6	22333 8 th Street East, Sonoma	128-422-071	DA 10	PQP	10±	Condition of approval	PLP10-0047
7	22333 8 th Street East, Sonoma	128-422-070	DA 10	PQP	10±	Condition of approval	PLP10-0047
8	5980 Bohemian Hwy, Camp Meeker	075-310-010 075-310-007 (one legal lot)	PQP/RRD 58	RRD 58	130.69±	Condition of approval	PLP11-0044 LLA08-0066
9	6411 Bohemian Hwy, Camp Meeker	075-310-002	PQP/RRD 58	RRD 58	4.67±	Condition of approval	PLP11-0044 LLA08-0066
10	6417 Bohemian Hwy, Camp Meeker	075-310-004	PQP/RRD 58	RRD 58	0.28±	Condition of approval	PLP11-0044 LLA08-0066
11	22001 Broadway, Sonoma	128-421-001	RR 5/LIA 20	LIA 20	0.02±	Condition of approval	PLP15-0028
12	22195 Broadway, Sonoma	128-421-008	RR 5/LIA 20	RR 5	0.07±	Condition of approval	PLP15-0028
13	8040 Denno Ln, Forestville	083-200-019	RRD 40	RRD 20	10.6±	Condition of approval	PLP17-0012
14	429 W Dry Creek Rd, Healdsburg	089-150-024	RR 4/LIA 20	RR 4	1±	Condition of approval	ZCE10-0010 LLA09-0032
15	2364 Geysers Rd, Geyserville	131-030-028 131-030-027 (one legal lot)	LIA 40	LIA 20	2.5±	Condition of approval	PLP16-0067
16	603 Hunter Ln, Santa Rosa	045-141-078	RR 3/DA 10	DA 10	8.45±	Condition of approval	PLP16-0005 LLA15-0043
17	605 Hunter Ln, Santa Rosa	045-141-079	DA 10	RR 3	3.16±	Condition of approval	PLP16-0005 LLA15-0043
18	16570 Main St, Guerneville	070-010-001 070-010-022 (one legal lot)	LIA 40/RR 4	LIA 40	1.5±	Condition of approval	PLP18-0010 LLA17-0006

#	Address	APN	Existing General Plan Land Use	Proposed General Plan Land Use	Total Acreage to be Amended	Purpose	Reference
19	16590 Main St, Guerneville	070-010-002 070-010-011	RR 2/RR 4/LIA 40	RR 4	8.35±	Condition of approval	PLP18-0010 LIA17-0006
20	9800 Martinelli Rd, Forestville	083-190-028	RRD 40/RR 1.5	RRD 60/RR 1.5	84.03±	Condition of approval	PLP16-0028
21	1000/1201 Rogers School Ln, Healdsburg	088-050-021	LIA 60	DA 10	2.7±	Condition of approval	PLP14-0006
22	17505 Summit Ave, Guerneville	072-180-047	RRD 160	UR 4	0.06±	Condition of approval	LLIA16-0026 PLP17-0024

ORDINANCE NO. _____

AN ORDINANCE OF THE BOARD OF SUPERVISORS, COUNTY OF SONOMA, STATE OF CALIFORNIA, AMENDING THE OFFICIAL ZONING DATABASE TO CORRECT TECHNICAL ERRORS, AND TO IMPLEMENT MINOR ZONE CHANGES REQUIRED AS CONDITIONS OF PRIOR PROJECT APPROVALS; AND AMENDING THE TEXT OF CHAPTER 26 OF THE SONOMA COUNTY CODE TO CORRECT TECHNICAL INACCURACIES AND OMISSIONS.

The Board of Supervisors of the County of Sonoma, State of California, ordains as follows:

SECTION I: The Official Zoning Database of the County, adopted by reference by Sections 26-02-110 of the Sonoma County Code, is amended by reclassifying certain real property as set forth in Exhibit "A" attached hereto and incorporated herein by this reference. The Board hereby finds these changes to be consistent with the Sonoma County General Plan. The Director of the Permit and Resource Management Department is directed to reflect these amendments to the Official Zoning Database as shown in Exhibit "A" (PLP17-0019).

SECTION II: The Zoning Code Regulations of the County of Sonoma, Chapter 26 of the Sonoma County Code, is amended by changing the text in the following Sections, to read as set forth in Exhibit "C", attached hereto and incorporated herein by this reference: 26-64-020(d), 26-52-030, 26-80-010(3), and 26-88-120(i). The Board hereby finds these changes to be consistent with the Sonoma County General Plan. The Director of the Permit and Resource Management Department is directed to reflect these changes to the Zoning Code Regulations as shown in Exhibit "B".

SECTION III: This project is exempt from the California Environmental Quality Act under the General Rule, Section 15061(b)(3), as it can be seen with certainty that the project will not have a significant effect on the environment because the proposed changes to the Official Zoning Database and Zone Code text are proposed to correct inaccuracies, eliminate outdated references, resolve inconsistencies, and make other minor corrections and non-substantive clarifications needed to ensure the accuracy and reliability of the County's zoning information. Zone changes proposed to satisfy conditions of previously approved projects will not result in any physical change to land or increase development potential and have been imposed to ensure compliance with the Sonoma County Subdivision Ordinance (Sonoma County Code, Chapter 25).

SECTION IV: If any part of this Ordinance is for any reason held to be invalid, unlawful, or unconstitutional, such invalidity, unlawfulness or unconstitutionality shall not affect the validity, lawfulness, or constitutionality of any other part of this Ordinance.

SECTION V. This Ordinance shall be and the same is hereby declared to be in full force and effect on and after 30 days following its passage, and shall be published once before the expiration of fifteen (15) days after passage, with the names of the Supervisors voting for or against the same, in a newspaper of general circulation, published in the County of Sonoma, State of California.

In regular session of the Board of Supervisors of the County of Sonoma, passed and adopted on the ____ day of ____, 2018, on regular roll call of the members of said Board by the following vote:

SUPERVISORS:

Gorin:	Rabbitt:	Zane:	Gore:	Hopkins:
Ayes:	Noes:	Absent:	Abstain:	

WHEREUPON, the Chair declared the above and foregoing ordinance duly adopted and

SO ORDERED

Chair, Board of Supervisors
County of Sonoma

ATTEST:

Sheryl Bratton
Clerk of the Board of Supervisors

**Proposed Zone Changes
Draft Ordinance, Exhibit A
Technical Corrections - Round 6**

#	Address	APN	Total Acreage to be Amended	Existing Zoning	Proposed Zoning
1	4300/4350 Barnes Rd, Santa Rosa	058-040-054	4.98±	DA B6 10/K, SR VOH	K, SR VOH
2	20264 Broadway, Sonoma	128-182-001	1.47±	RR B6 3, SR VOH	K, SR VOH
3	No address assigned: Meadow Oaks Subdivision, Sonoma	056-062-009 056-062-010 (one legal lot)	1.34±	R1 B6 2.2 DU, HD SR X	R1 B6 2.2 DU, SR X
4	No address assigned: Meadow Oaks Subdivision, Sonoma	056-062-008 056-062-011 (one legal lot)	2±	R1 B6 2.2 DU, HD SR X	R1 B6 2.2 DU, SR X
5	No address assigned: Meadow Oaks Subdivision, Sonoma	056-062-007 056-062-012 (one legal lot)	1.25±	R1 B6 2.2 DU, HD SR X	R1 B6 2.2 DU, SR X
6	3164 Santa Rosa Ave, Santa Rosa	044-101-005	1.08±	M1, VOH	R3 B6 13 DU, VOH
7	360 Ursuline Rd, Santa Rosa	058-060-034	41.99±	RR B6 5, HD SR	RR B6 5, SR
8	280 Ursuline Rd, Santa Rosa	058-060-035	1.54±	RR B6 5, G RC50/50 SR VOH	RR B6 5, G HD RC50/50 SR VOH
9	1000 Vineyard Ln, Sonoma	127-051-037	2±	RRD B6 40, LG/MTN SR	RRD B6 40, LG/MTN SR HD
10	22333 8 th Street East, Sonoma	128-422-071	10±	DA B6 10, VOH	PF, VOH
11	22333 8 th Street East, Sonoma	128-422-070	10±	DA B6 10, VOH	PF, VOH
12	30 Bloomfield Rd, Sebastopol	063-040-036	.03±	RR 3, SR/LC, SR	RR 3, SR
13	5980 Bohemian Hwy, Camp Meeker	075-310-010 075-310-007 (one legal lot)	130.69±	PF/RRD B6 58, BH LG/116, SR	RRD B6 58, BH LG/116, SR
14	6411 Bohemian Hwy, Camp Meeker	075-310-002	4.67±	PF/RRD B6 58, BH	RRD B6 58, BH
15	6417 Bohemian Hwy, Camp Meeker	075-310-004	0.28±	PF/RRD B6 58, BH	RRD B6 58, BH
16	22001 Broadway, Sonoma	128-421-001	0.02±	AR B6 5, F2, SR, VOH/LIA B6 20, Z, F2, RC 100/50, SR, VOH	LIA B6 20, Z, F2, RC 100/50, SR, VOH
17	22195 Broadway, Sonoma	128-421-008	0.07±	LIA B6 20, Z, F2, RC 100/50, SR, VOH/AR B6 5, F2, SR, VOH	AR B6 5, F2, SR, VOH

#	Address	APN	Total Acreage to be Amended	Existing Zoning	Proposed Zoning
18	8040 Denno Ln, Forestville	083-200-019	10.6±	RRD B6 40, LG/116	RRD B6 20, LG/116
19	429 W Dry Creek Rd, Healdsburg	089-150-024	1±	AR B8 Z, VOH/LIA B6 20, Z	AR B8, Z VOH
20	6730 Enterprise Rd, Glen Ellen	055-070-054	.22±	DA B6 20/DA B7, RC50/50 SR	DA B6 20, SR
21	No address assigned	055-040-105	.22±	DA B6 20, RC50/50 SR/DA B7, SR	DA B6 20, RC50/50 SR
22	2364 Geysers Rd, Geyserville	131-030-028 131-030-027 (one legal lot)	2.5±	LIA B7 Z, RC50/50	LIA B6 20, Z
23	33555 Hauser Bridge Rd, Cazadero	109-540-002	8.3±	RRD B6 240, RC50/50/TP B6 240, RC50/50	TP B6 240, RC50/50
24	No address assigned	109-540-007	3.4±	TP B6 240, RC50/RRD B6 240, RC50/50	RRD B6 240, RC50/50
25	603 Hunter Ln, Santa Rosa	045-141-078	8.45±	AR B6 3, VOH/DA B6 10, VOH	DA B6 10, VOH
26	605 Hunter Ln, Santa Rosa	045-141-079	3.16±	DA B6 10, VOH	AR B6 3, VOH
27	2211 London Ranch Rd, Glen Ellen	054-040-091	1.44±	LIA B6 6, LG/MTN HD SR	LIA B6 60, LG/MTN SR
28	16570 Main St, Guerneville	070-010-001 070-010-022 (one legal lot)	1.5±	LIA B6 40 Z, F2 LG/116 RC50/50 SR VOH/AR B6 4, F2 LG/116 RC 100/50 SR VOH	LIA B6 40 Z, F2 LG/116 RC50/50 SR VOH
29	16590 Main St, Guerneville	070-010-002 070-010-011	8.35±	AR B6 4, F1 F2 LG/116 RC50/50 RC100/50 SR VOH/AR B6 2, F1 F2 LG/116 RC100/50 SR VOH/LIA B6 40, F1 F2 LG/116 RC50/50 RC100/50 SR VOH	AR B6 4, F1 F2 LG/116 RC50/50 RC100/50 SR VOH
30	9800 Martinelli Rd, Forestville	083-180-028	84.03±	RRD B6 40/AR B6 1.5	RRD B6 60/AR B6 1.5
31	1000/1201 Rogers School Ln, Healdsburg	088-050-021	2.7±	LIA B6 20/LIA B6 60/LIA B6 60 Z, F1 F2 RC50/50 RC200/100 VOH	DA B6 10 Z, RC50/50 VOH
32	98 Shaw Ave, Kenwood	050-275-018	0.34±	R1 B6 1 DU, HD X	R1 B6 1 DU, X
33	17505 Summit Ave, Guerneville	072-180-047	0.06±	RRD B6 160, LG/116	R1 B6 4 DU, LG/116

Base Zones	B Combining Zones
<p>AR = Agriculture and Residential C3 = General Commercial DA = Diverse Agriculture K = Recreation & Visitor-Serving Commercial LC = Limited Commercial LIA = Land Intensive Agriculture LEA = Land Extensive Agriculture M1 = Limited Urban Industrial M2 = Heavy Industrial District M3 = Limited Rural Industrial PC = Planned Community PF = Public Facility R1 = Low Density Residential RR = Rural Residential, RRD = Resource and Rural Development TP = Timberland Production</p>	<p>B6 1 DU = 1 dwelling unit per acre B6 2 = 2 acre density B6 2.5 = 2.5 acre density B6 4 DU = 4 dwelling units per acre B6 5 = 5 acre density B6 5 DU = 5 dwelling units per acre B6 10 = 10 acre density B6 20 = 20 acre density B6 20/2 = 20 acre density, 2 acre minimum parcel size B6 20/2 (AC/DU)/AC MIN = 20 acre density, 2 acre minimum B6 40 = 40 acre density B6 40/10 = 40 acre density, 10 acre minimum parcel size B6 60 = 60 acre density B6 100 = 100 acre density B6 120 = 120 acre density B6 160 = 160 acre density B6 160/640 = 160 acre density, 640 acre minimum parcel size B6 240 = 240 acre density B7 = frozen lot size B8 = frozen lot size</p>
Combining Zones	
<p>BH = Biotic Habitat CC = Coastal Zone F1 = Floodway F2 = Flood Plain G = Geologic Hazard Area HD = Historic District LG/116 = Local Area Development Guidelines: Highway 116 Scenic Corridor LG/MTN = Local Area Development Guidelines: Taylor/Sonoma/Mayacamas Mountains RC50 = Riparian Corridor, 50-foot setback for development RC50/50 = Riparian Corridor, 50-foot setback for development, 50-foot setback for agricultural cultivation RC100/50 = Riparian Corridor, 100-foot setback for development, 50-foot setback for agricultural cultivation RC200/50 = Riparian Corridor, 200-foot setback for development, 50-foot setback for agricultural cultivation SR = Scenic Resources VOH = Valley Oak Habitat Z = Second Unit Exclusion</p>	

**Proposed Zoning Text Amendments
 Draft Ordinance, Exhibit B
 Technical Corrections - Round 6**

Section of the Zoning Code	Amendment to Zoning Code Text
Correction to SR (Scenic Resources) Zone, 26-64-020(d)	Amend Section 26-64-020(d) of the Zoning Code to read as follows: (d) <i>26-64-020(d): Development may be allowed in designated community separators only in accordance with general plan Policy OS-1c.</i>
PF (Public Facilities), 26-52-030	Amend Section 26-52-030 of the Zoning Code to read as follows: (cc) <i>Occasional cultural events; provided, that a written notice stating "The Sonoma County Planning Department will issue a zoning permit for a cultural event (state nature and duration) on this property if a written appeal is not received within ten (10) days from the date of this notice" is posted on the property at least ten (10) days prior to issuance of a zoning permit, and no appeal pursuant to Section 26-92-040 has been received from any interested person, and provided that approval is secured from the following departments: sheriff, public health, fire services, building inspection and public works. In the event of an appeal, a hearing on the project shall be held pursuant to Section 26-92-040;"</i>
TS (Traffic Sensitive Combining District), 26-80-010(3)	Amend Section 26-80-010 (3) of the Zoning Code to read as follows: 1. <i>In addition to the above traffic levels, development on these parcels must also be found consistent with Objective CT-4.1 and Policy CT-4a of the general plan circulation and transit element.</i>
Correction to Section 26-88-120(i)	Amend Section 26-88-120(i) of the Zoning Code to read as follows: (i) <i>Density. As provided by Government Code Section 65852.2(a)(1)(C), accessory dwelling units are exempt from the density limitations of the general plan, provided that no more than one (1) accessory dwelling unit may be located on any parcel. An accessory dwelling unit may not be located on any parcel already containing a dwelling unit that is non-conforming with respect to land use or density, or developed with a duplex, triplex, apartment or condominium.</i>

**SAME AS
ATTACHMENT A:
EXHIBIT D**

**SAME AS
ATTACHMENT A:
EXHIBIT E**