



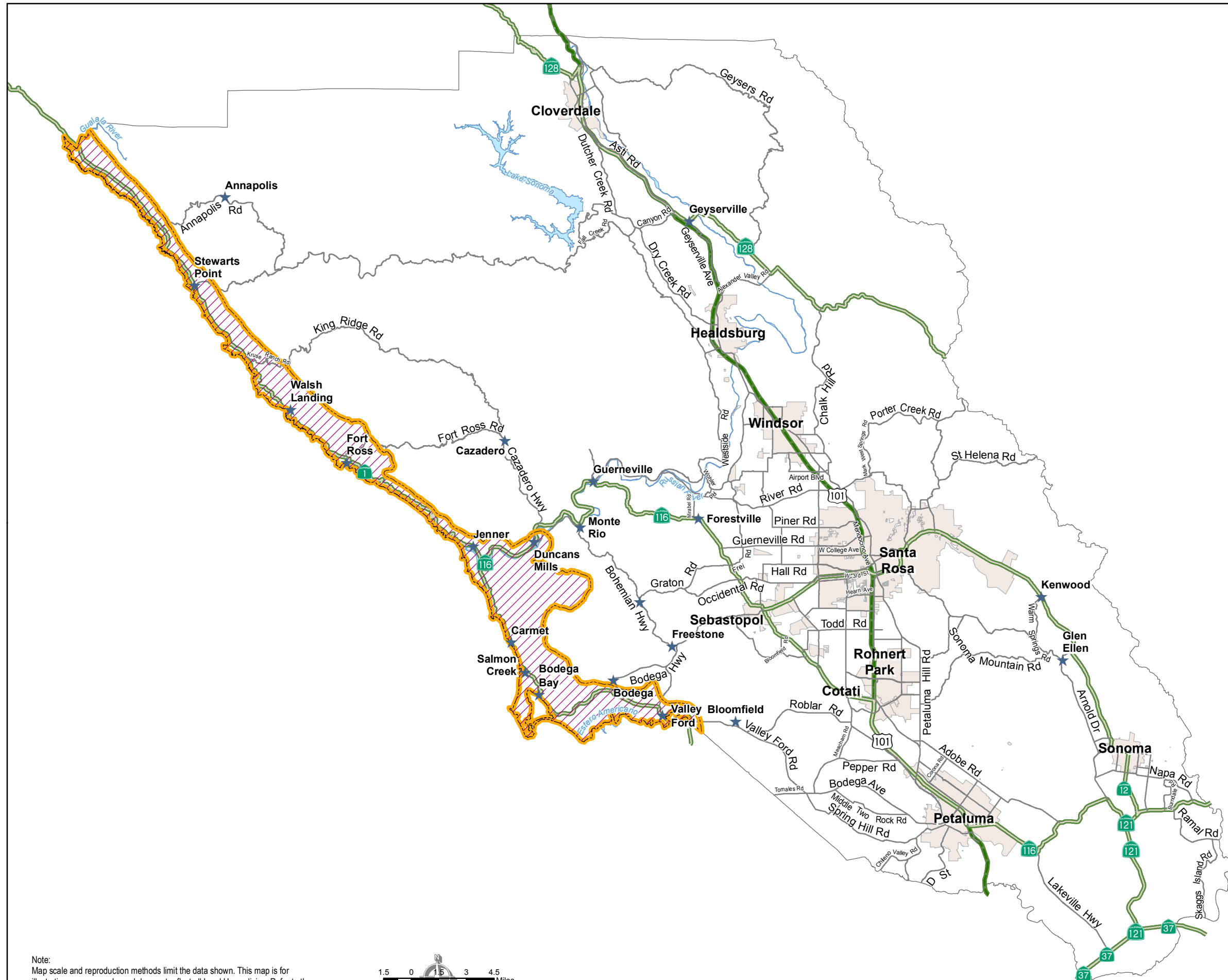


# Local Coastal Plan Coastal Zone Extent

- Sonoma Coastal Zone Boundary 
- City Limits 
- Main Arterial 
- Community 



Note:  
Map scale and reproduction methods limit the data shown. This map is for illustrative purposes only, and does not reflect all Land Use policies. Refer to the official Land Use maps on file at the Permit and Resource Management Department.



Permit and Resource Management Department  
2550 Ventura Avenue, Santa Rosa, California 95403  
707-565-1900 FAX 707-565-1103

